(Published by the Authority of the City Council of the City of Chicago)

COPY

JOURNAL of the PROCEEDINGS of the CITY COUNCIL of the CITY of CHICAGO, ILLINOIS

Regular Meeting -- Wednesday, December 11, 2013

at 10:00 A.M.

(Council Chamber -- City Hall -- Chicago, Illinois)

OFFICIAL RECORD.

VOLUME III

RAHM EMANUEL
Mayor

SUSANA A. MENDOZA
City Clerk

Continued from Volume II
on page 71166

COMMITTEE ON ECONOMIC, CAPITAL AND TECHNOLOGY DEVELOPMENT.

SUPPORT OF COOK COUNTY CLASS 6(b) TAX INCENTIVE FOR PROPERTY AT 4422 -- 4426 W. FIFTH AVE.

[R2013-985]

The Committee on Economic, Capital and Technology Development submitted the following report:

CHICAGO, December 11, 2013.

To the President and Members of the City Council:

Your Committee on Economic, Capital and Technology Development, for which a meeting was held on December 9, 2013, having had under consideration a resolution for Class 6(b) tax incentive introduced by Alderman Michael Chandler for the property located at 4422 -- 4426 West Fifth Avenue, begs leave to recommend that Your Honorable Body *Adopt* the proposed resolution transmitted herewith.

This recommendation was concurred in by a viva voce vote of the members of the committee.

Respectfully submitted,

(Signed) THOMAS TUNNEY,
Chairman.

On motion of Alderman Tunney, the said proposed resolution transmitted with the foregoing committee report was *Adopted* by yeas and nays as follows:

Yeas -- Aldermen Moreno, Fioretti, Dowell, Burns, Hairston, Sawyer, Holmes, Harris, Beale, Pope, Balcer, Cárdenas, Quinn, Burke, Foulkes, Thompson, Thomas, Lane, O'Shea, Cochran, Brookins, Muñoz, Zalewski, Chandler, Solis, Maldonado, Burnett, Ervin, Graham, Reboyras, Suarez, Waguespack, Mell, Austin, Colón, Sposato, Mitts, Cullerton, Laurino, P. O'Connor, M. O'Connor, Reilly, Smith, Tunney, Arena, Cappleman, Pawar, Osterman, Moore, Silverstein -- 50.

Nays -- None.

Alderman Pope moved to reconsider the foregoing vote. The motion was lost.

The following is said resolution as adopted:

WHEREAS, The Cook County Board of Commissioners has enacted the Cook County Real Property Assessment Classification Ordinance, as amended from time to time (the "Ordinance"), which provides for, among other things, real estate tax incentives to property owners who build, rehabilitate, enhance and occupy property which is located within Cook County and which is used primarily for industrial purposes; and

WHEREAS, The City of Chicago (the "City"), consistent with the Ordinance, wishes to induce industry to locate and expand in the City by supporting financial incentives in the form of property tax relief; and

WHEREAS, Jarad Investments LLC, an Illinois limited liability company (the "Applicant"), owns certain real estate located generally at 4422 -- 4426 West Fifth Avenue, Chicago, Illinois 60624, as further described on Exhibit A hereto (the "Subject Property"); and

WHEREAS, The Applicant intends to substantially rehabilitate an approximately 8,000 square foot industrial facility located on the Subject Property; and

WHEREAS, The Applicant has filed with the Office of the Assessor of Cook County (the "Assessor") an eligibility application for a Class 6(b) tax incentive under the Ordinance; and

WHEREAS, The Subject Property is located within (i) the City of Chicago Enterprise Zone Number 1 (created pursuant to the Illinois Enterprise Zone Act, 20 ILCS 665/1, et seq., as amended, and pursuant to an ordinance enacted by the City Council of the City, as amended), and (ii) the Midwest Redevelopment Project Area (created pursuant to the Illinois Tax Increment Allocation Redevelopment Act, 65 ILCS 5/11-74.4-1, et seq., as amended, and pursuant to an ordinance enacted by the City Council of the City), and the purposes of Enterprise Zones and Redevelopment Project Areas are also to provide certain incentives in order to stimulate economic activity and to revitalize depressed areas; and

WHEREAS, It is the responsibility of the Assessor to determine that an application for a Class 6(b) classification or renewal of a Class 6(b) classification is eligible pursuant to the Ordinance; and

WHEREAS, The Ordinance requires that, in connection with the filing of a Class 6(b) eligibility application with the Assessor, the applicant must obtain from the municipality in which such real estate that is proposed for Class 6(b) designation is located a resolution expressly stating that the municipality has determined that the incentive provided by Class 6(b) is necessary for development to occur on such real estate and that the municipality supports and consents to the Class 6(b) classification by the Assessor; and

WHEREAS, The intended use of the Subject Property will provide significant present and future employment; and

WHEREAS, Notwithstanding the Class 6(b) status of the Subject Property, the redevelopment and utilization thereof will generate significant new revenues to the City in the form of additional real estate taxes and other tax revenues; now, therefore,

Be It Resolved by the City Council of the City of Chicago:

SECTION 1. That the City determines that the incentive provided by Class 6(b) is necessary for the development to occur on the Subject Property.

SECTION 2. That the City supports and consents to the Class 6(b) classification by the Assessor with respect to the Subject Property.

SECTION 3. That the Clerk of the City of Chicago is authorized to and shall send a certified copy of this resolution to the Office of the Cook County Assessor, Room 312, County Building, Chicago, Illinois 60602 and a certified copy of this resolution may be included with the Class 6(b) eligibility application filed with the Assessor by the Applicant, as applicant, in accordance with the Ordinance.

SECTION 4. That this resolution shall be effective immediately upon its passage and approval.

Exhibit "A" referred to in this resolution reads as follows:

Exhibit "A".

Legal Description Of Subject Property:

Lots 22, 23 and 24 in Block 9 in Tower and Others Subdivision of that part of the east half of the southwest quarter lying north of Barry Point Road in Section 15, Township 39 North, Range 13 East of the Third Principal Meridian, in Cook County, Illinois.

Commonly Known As:

4422 -- 4426 West Fifth Avenue
Chicago, Illinois 60624.

Permanent Real Estate Tax Index Numbers (PINs)
For The Subject Property:

16-15-318-022-000;

16-15-318-023-000; and

16-15-318-024-000.

SUPPORT FOR RENEWAL OF COOK COUNTY CLASS 6(b) TAX INCENTIVE FOR PROPERTY AT 845 W. MADISON ST.

[R2013-1105]

The Committee on Economic, Capital and Technology Development submitted the following report:

CHICAGO, December 11, 2013.

To the President and Members of the City Council:

Your Committee on Economic, Capital and Technology Development, for which a meeting was held on December 9, 2013, having had under consideration a resolution for Class 6(b) tax incentive introduced by Alderman Walter Burnett for the property located at 845 West Madison Street, begs leave to recommend that Your Honorable Body *Adopt* the proposed resolution transmitted herewith.

This recommendation was concurred in by a viva voce vote of the members of the committee.

Respectfully submitted,

(Signed) THOMAS TUNNEY,
Chairman.

On motion of Alderman Tunney, the said proposed resolution transmitted with the foregoing committee report was Adopted by yeas and nays as follows:

Yeas -- Aldermen Moreno, Fioretti, Dowell, Burns, Hairston, Sawyer, Holmes, Harris, Beale, Pope, Balcer, Cárdenas, Quinn, Burke, Foulkes, Thompson, Thomas, Lane, O'Shea, Cochran, Brookins, Muñoz, Zalewski, Chandler, Solis, Maldonado, Burnett, Ervin, Graham, Reboyras, Suarez, Waguespack, Mell, Austin, Colón, Sposato, Mitts, Cullerton, Laurino, P. O'Connor, M. O'Connor, Reilly, Smith, Tunney, Arena, Cappleman, Pawar, Osterman, Moore, Silverstein -- 50.

Nays -- None.

Alderman Pope moved to reconsider the foregoing vote. The motion was lost.

The following is said resolution as adopted:

WHEREAS, The Cook County Board of Commissioners has enacted the Cook County Real Property Assessment Classification Ordinance, as amended from time to time (the "Ordinance"), which provides for, among other things, real estate tax incentives to property owners who build, rehabilitate, enhance and occupy property which is located within Cook County and which is used primarily for industrial purposes; and

WHEREAS, The City of Chicago (the "City"), consistent with the Ordinance, wishes to induce industry to locate, expand and remain in the City by supporting financial incentives in the form of property tax relief; and

WHEREAS, 845 West Madison LLC, an Illinois limited liability company (the "Applicant"), is the owner of certain real estate located generally at 845 West Madison Street, Chicago, Illinois 60607 as further described on Exhibit A hereto (the "Subject Property") and its predecessor in title has constructed an approximately 82,000 square foot industrial facility thereon; and

WHEREAS, The Applicant is a successor in title to H2O Plus L.P., an Illinois limited partnership ("H2O L.P.") and is owned by the same individual owner as H2O L.P. and acquired the Subject Property pursuant to a transfer by deed from H2O L.P. dated as of, and recorded on, May 21, 2008; and

WHEREAS, H2O Plus LLC, a Delaware limited liability company ("H2O LLC") is the tenant of the Subject Property pursuant to a lease entered into with Applicant and dated as of May 23, 2008 which lease was amended pursuant to a first amendment to lease dated as of March 25, 2011; and

WHEREAS, On September 16, 1992 the City Council of the City enacted a resolution supporting and consenting to the Class 6(b) classification of the Subject Property by the Office of the Assessor of Cook County (the "Assessor"); and

WHEREAS, The Assessor previously granted the Class 6(b) tax incentive in connection with the Subject Property; and

WHEREAS, On December 12, 2001 the City Council of the City enacted a resolution supporting and consenting to the Class 6(b) classification of the Subject Property by the Assessor; and

WHEREAS, The Assessor previously granted a renewal of the Class 6(b) tax incentive in connection with the Subject Property; and

WHEREAS, The Applicant has filed an application for renewal of the Class 6(b) classification with the Assessor pursuant to the Ordinance; and

WHEREAS, It is the responsibility of the Assessor to determine that an application for a Class 6(b) classification or renewal of a Class 6(b) classification is eligible pursuant to the Ordinance; and

WHEREAS, The Ordinance requires that, in connection with the filing of a Class 6(b) renewal application with the Assessor, an applicant must obtain from the municipality in which such real estate is located a resolution expressly stating that the municipality has determined that the industrial use of the property is necessary and beneficial to the local economy and that the municipality supports and consents to the renewal of the Class 6(b) classification; now, therefore,

Be It Resolved by the City Council of the City of Chicago:

SECTION 1. That the City determines that the industrial use of the Subject Property is necessary and beneficial to the local economy in which the Subject Property is located.

SECTION 2. That the City supports and consents to the renewal of the Class 6(b) classification with respect to the Subject Property.

SECTION 3. That the Clerk of the City of Chicago is authorized to and shall send a certified copy of this resolution to the Office of the Cook County Assessor, Room 312, County Building, Chicago, Illinois 60602 and a certified copy of this resolution may be included with the Class 6(b) renewal application filed with the Assessor by the Applicant, as applicant, in accordance with the Ordinance.

SECTION 4. That this resolution shall be effective immediately upon its passage and approval.

Exhibit "A" referred to in this resolution reads as follows:

Exhibit "A".

Legal Description Of Subject Property:

Lots 1 to 16 in Block 2 in Duncan's Addition to Chicago, a subdivision of the east half of the northeast quarter of Section 17, Township 39 North, Range 14, East of the Third Principal Meridian, in Cook County, Illinois.

Permanent Real Estate Tax Index Numbers (PINs)
For The Subject Property:

17-17-208-001-000;

17-17-208-002-000;

17-17-208-005-000;

17-17-208-006-000;

17-17-208-007-000;

17-17-208-008-000;

17-17-208-009-000;

17-17-208-010-000;

17-17-208-016-000;

17-17-208-017-000; and

17-17-208-018-000.

COMMITTEE ON HOUSING AND REAL ESTATE.

ACCEPTANCE OF BIDS FOR PURCHASE OF BOARD OF EDUCATION OF CHICAGO PROPERTIES AT VARIOUS LOCATIONS.

The Committee on Housing and Real Estate submitted the following report:

CHICAGO, December 11, 2013.

To the President and Members of the City Council:

Your Committee on Housing and Real Estate, to which were referred two ordinances from the Board of Education of Chicago accepting the bids for purchase of properties at 201 North Central Avenue and 6739 North Northwest Highway (37th and 41st Wards), having the same under advisement, begs leave to report and recommend that Your Honorable Body *Pass* the proposed ordinances transmitted herewith.

This recommendation was concurred in by a unanimous vote of the members of the committee present, with no dissenting votes.

Respectfully submitted,

(Signed) RAY SUAREZ,
Chairman.

On motion of Alderman Suarez, the said proposed ordinances transmitted with the foregoing committee report were *Passed* by yeas and nays as follows:

Yeas -- Aldermen Moreno, Fioretti, Dowell, Burns, Hairston, Sawyer, Holmes, Harris, Beale, Pope, Balcer, Cárdenas, Quinn, Burke, Foulkes, Thompson, Thomas, Lane, O'Shea, Cochran, Brookins, Muñoz, Zalewski, Chandler, Solis, Maldonado, Burnett, Ervin, Graham, Reboyras, Suarez, Waguespack, Mell, Austin, Colón, Sposato, Mitts, Cullerton, Laurino, P. O'Connor, M. O'Connor, Reilly, Smith, Tunney, Arena, Cappleman, Pawar, Osterman, Moore, Silverstein -- 50.

Nays -- None.

Alderman Pope moved to reconsider the foregoing vote. The motion was lost.

The following are said ordinances as passed (the italic heading in each case not being a part of the ordinance):

201 N. Central Ave.

[O2013-8445]

WHEREAS, The City of Chicago (the "City") is a home rule unit of government under Article VII, Section 6(a) of the Constitution of the State of Illinois and, as such, may exercise any power and perform any function pertaining to its government and affairs; and

WHEREAS, The Board of Education of the City of Chicago (the "Board") is a body corporate and politic, organized under and existing pursuant to Article 34 of the School Code of the State of Illinois, 105 ILCS 5/1-1, et seq. (the "School Code"); and

WHEREAS, The Board is the owner of real estate located at 201 North Central Avenue which consists of approximately 17,000 square feet of vacant land, as legally described on Exhibit A attached hereto ("Property"); and

WHEREAS, Pursuant to Resolution Number 13-0828-OP2 (the "Resolution") adopted by the Board on August 28, 2013, the Board approved the sale of Property; and

WHEREAS, Title to the Property is currently held by the City, as Trustee, in Trust for the Schools; and

WHEREAS, The Resolution includes a recommendation to request the City Council Committee on Housing and Real Estate of the City of Chicago the sale of said Property, as in accordance with Section 34-21 (d)(1) of the School Code; and

WHEREAS, Pursuant to Section 34-21 (b)(1) of the School Code, by vote of no less than two-thirds (⅔) of its full membership, the Board has determined that the Property has become unnecessary, unsuitable, and unprofitable for the use of the schools or for the purposes of school administration, and that the sale of the Property constitutes the best available use of such real estate for the purpose of deriving revenue to support the Board's authorized purposes; and

WHEREAS, The Board advertised for sale and received one bid for the Property, which bid was open in the Board's Department of Procurement and Contracts on May 15, 2013, the closing bid date; and

WHEREAS, One appraisal was made for the Property indicating the fair market value of the real estate as follows:

Madison Appraisal LLC
As of July 10, 2013
Market Value: $43,000

; and

WHEREAS, The Board has, by a vote of not less than two-thirds of its full membership on its meeting on August 28, 2013, recommended that the acceptance of the bid from Duane Ehresman, residing at 1173 South Euclid Avenue, Oak Park, Illinois, in the amount of Forty Thousand and no/100 Dollars ($40,000.00) be accepted; and

WHEREAS, The Board has recommended that the Deed to Duane Ehresman, his successors in interest and assigns, be made subject to and upon the condition that subsequent to conveyance of the Property or any part thereof, Duane Ehresman, his successors in interest and assigns, shall be prohibited from using the Property for kindergarten through high school (K-12) purposes for 40 years from the date of the Deed (the "Restrictive Covenant") unless the Restrictive Covenant is released by the Chicago Board of Education. Title to the Property will automatically transfer to and revest in the City of Chicago in Trust for Use of Schools if the Restrictive Covenant is breached without the Chicago Board of Education's express written approval; now, therefore,

Be It Ordained by the City Council of the City of Chicago:

SECTION 1. That the City of Chicago hereby accepts the bid of Duane Ehresman residing at 1173 South Euclid Avenue, Oak Park, Illinois, to purchase the property at 201 North Central Avenue, which Property contains approximately 17,000 square feet of vacant land

and is no longer necessary, appropriate, required for the use, profitable to or for the best interests of the Board of Education of the City of Chicago and/or the City of Chicago.

SECTION 2. That the Mayor, or his designee, and the City Clerk are authorized to sign and attest a deed conveying to Duane Ehresman, all rights of the City of Chicago in Trust for the Use of Schools in and to said Property, subject to the Restrictive Covenant.

SECTION 3. This ordinance shall take effect upon its passage and approval.

Exhibit "A" referred to in this ordinance reads as follows:

Exhibit "A".

Legal Description.

the south 100 feet of the west half (except the east 10 feet thereof) of Block 10 in Frink's Resubdivision of the north 36¼ acres of the east half of the southeast quarter of Section 8, and the north 36¼ acres of the west half of the southwest quarter of Section 9, Township 39 North, Range 13, East of the Third Principal Meridian, being a resubdivision of Lots 1 to 8 of the Superior Court Partition of the above described land and known as Frink's Subdivision, East of the Third Principal Meridian, in Cook County, Illinois.

Address:

201 North Central Avenue.

Permanent Index Number:

16-09-308-022-0000.

6739 N. Northwest Hwy.

[O2013-8447]

WHEREAS, The City of Chicago (the "City") is a home rule unit of government under Article VII, Section 6(a) of the Constitution of the State of Illinois and, as such, may exercise any power and perform any function pertaining to its government and affairs; and

WHEREAS, The Board of Education of the City of Chicago (the "Board") is a body corporate and politic, organized under and existing pursuant to Article 34 of the School Code of the State of Illinois, 105 ILCS 5/1-1, et seq. (the "School Code"); and

WHEREAS, The Board is the owner of real estate located at 6739 North Northwest Highway which consists of approximately 7,200 square feet, as legally described on Exhibit A attached hereto ("Property"); and

WHEREAS, Pursuant to Resolution Number 13-0828-OP3 (the "Resolution") adopted by the Board on August 28, 2013, the Board approved the sale of Property; and

WHEREAS, Title to the Property is currently held by the City, as Trustee, in Trust for the Schools; and

WHEREAS, The Resolution includes a recommendation to request the City Council Committee on Housing and Real Estate of the City of Chicago the sale of said Property, as in accordance with Section 34-21 (d)(1) of the School Code; and

WHEREAS, Pursuant to Section 34-21 (b)(1) of the School Code, by vote of no less than two-thirds (⅔) of its full membership, the Board has determined that the Property has become unnecessary, unsuitable, and unprofitable for the use of the schools or for the purposes of school administration, and that the sale of the Property constitutes the best available use of such real estate for the purpose of deriving revenue to support the Board's authorized purposes; and

WHEREAS, The Board advertised for sale and received one bid for the Property, which bid was open in the Board's Department of Procurement and Contracts on May 15, 2013, the closing bid date; and

WHEREAS, One appraisal was made for the Property indicating the fair market value of the real estate as follows:

KMD Valuation Group LLC
As of July 29, 2013
Market Value: $170,000

; and

WHEREAS, The Board has, by a vote of not less than two-thirds of its full membership on its meeting on August 28, 2013, recommended that the acceptance of the bid from the Edison Park Chamber of Commerce, located at 6730 North Olmsted Avenue, Chicago, Illinois, in the amount of One Hundred Seventy-four Thousand Two Hundred Thirty-three and no/100 Dollars ($174,233.00) be accepted; and

WHEREAS, The Board has recommended that the Deed to the Edison Park Chamber of Commerce, it successors in interest and assigns, be made subject to and upon the condition that subsequent to conveyance of the Property or any part thereof, Edison Park Chamber of Commerce, it successors in interest and assigns, shall be prohibited from using the Property for kindergarten through high school (K-12) purposes for 40 years from the date of the Deed

(the "Restrictive Covenant") unless the Restrictive Covenant is released by the Chicago Board of Education. Title to the Property will automatically transfer to and revest in the City of Chicago in Trust for Use of Schools if the Restrictive Covenant is breached without the Chicago Board of Education's express written approval. Edison Park Chamber of Commerce, it successors in interest and assigns, agree that for five years from the date of the deed, the Property shall be used for public parking for the local Edison Park businesses and for no other purpose; now, therefore,

Be It Ordained by the City Council of the City of Chicago:

SECTION 1. That the City of Chicago hereby accepts the bid of the Edison Park Chamber of Commerce located at 6730 North Olmsted Avenue, Chicago, Illinois 60631, to purchase the property at 6739 North Northwest Highway, which Property contains approximately 7,200 square feet and is no longer necessary, appropriate, required for the use, profitable to or for the best interests of the Board of Education of the City of Chicago and/or the City of Chicago.

SECTION 2. That the Mayor, or his designee, and the City Clerk are authorized to sign and attest a deed conveying to the Edison Park Chamber of Commerce, all rights of the City of Chicago in Trust for the Use of Schools in and to said Property, subject to the Restrictive Covenant.

SECTION 3. This ordinance shall take effect upon its passage and approval.

Exhibit "A" referred to in this ordinance reads as follows:

Exhibit "A".

Legal Description:

Lot 30 and the north 18 feet of Lot 31 in Block 13 in Edison Park, being a subdivision of the southwest quarter of Section 16, Township 39 North, Range 12, East of the Third Principal Meridian, in Cook County, Illinois.

Commonly known as:

6739 North Northwest Highway
Chicago, Illinois.

Permanent Index Number:

09-36-110-043-0000.

ACCEPTANCE OF BIDS FOR PURCHASE OF CITY-OWNED PROPERTIES UNDER ADJACENT NEIGHBORS LAND ACQUISITION PROGRAM.

The Committee on Housing and Real Estate submitted the following report:

CHICAGO, December 11, 2013.

To the President and Members of the City Council:

Your Committee on Housing and Real Estate, to which were referred ordinances by the Department of Housing and Economic Development authorizing the sale of City-owned properties at various locations (7th, 20th and 24th Wards), having the same under advisement, begs leave to report and recommend that Your Honorable Body *Pass* the proposed ordinances transmitted herewith.

This recommendation was concurred in by a unanimous vote of the members of the committee present, with no dissenting votes.

Respectfully submitted,

(Signed) RAY SUAREZ,
Chairman.

On motion of Alderman Suarez, the said proposed ordinances transmitted with the foregoing committee report were *Passed* by yeas and nays as follows:

Yeas -- Aldermen Moreno, Fioretti, Dowell, Burns, Hairston, Sawyer, Holmes, Harris, Beale, Pope, Balcer, Cárdenas, Quinn, Burke, Foulkes, Thompson, Thomas, Lane, O'Shea, Cochran, Brookins, Muñoz, Zalewski, Chandler, Solis, Maldonado, Burnett, Ervin, Graham, Reboyras, Suarez, Waguespack, Mell, Austin, Colón, Sposato, Mitts, Cullerton, Laurino, P. O'Connor, M. O'Connor, Reilly, Smith, Tunney, Arena, Cappleman, Pawar, Osterman, Moore, Silverstein -- 50.

Nays -- None.

Alderman Pope moved to reconsider the foregoing vote. The motion was lost.

The following are said ordinances as passed (the italic heading in each case not being a part of the ordinance):

802 S. Karlov Ave.

[O2013-8405]

WHEREAS, The City of Chicago ("City") is a home rule unit of government by virtue of the provisions of the Constitution of the State of Illinois of 1970 and, as such, may exercise any power and perform any function pertaining to its government and affairs; and

WHEREAS, The City, through the foreclosure of demolition liens, tax sales and other methods of acquisition, has acquired title to numerous parcels of real property which are of minimal value and costly to clean up and maintain, and because title to such properties was vested in the City, the properties were exempted from real estate taxes, thus depriving the City of revenue; and

WHEREAS, Pursuant to an ordinance (the "Original Program Ordinance") adopted by the City Council of the City ("City Council") on March 6, 1981 and published on pages 5584 and 5585 of the *Journal of the Proceedings of the City Council of the City of Chicago* (*"Journal"*) for such date, the City established a program for the disposition of certain vacant real property owned by the City known as the Adjacent Neighbors Land Acquisition Program; and

WHEREAS, The Original Program Ordinance was amended by ordinances adopted on July 23, 1982 and published in the *Journal* for such date at pages 11830 -- 11833, and on January 7, 1983 and published in the *Journal* for such date at pages 14803 -- 14805 (the Original Program Ordinance and such two amending ordinances, collectively, the "Original ANLAP Ordinances"); and

WHEREAS, Pursuant to an ordinance adopted by the City Council on September 14, 1994 and published in the *Journal* for such date at pages 56195 -- 56198, the City Council repealed the Original ANLAP Ordinances, and established a new program, also known as the Adjacent Neighbors Land Acquisition Program, for the disposition of certain vacant real property owned by the City, which ordinance was subsequently amended by ordinances adopted on September 4, 2002 and published in the *Journal* for such date at pages 92771 -- 92773, and on July 28, 2010 and published in the *Journal* for such date at pages 97370 -- 97374 (such new program, as amended, the "ANLAP Program"); and

WHEREAS, Pursuant to the ANLAP Program, as codified at Municipal Code Chapter 2-159-010, et seq. (the "ANLAP Program Ordinance"), a qualified City-owned parcel may be sold if it has an appraised value of not more than Fifty Thousand Dollars ($50,000); and

WHEREAS, Pursuant to the current ANLAP Program, if the property appraises at or for less than Ten Thousand and no/100 Dollars ($10,000.00) the minimum acceptable bid must be at least One Thousand and no/100 Dollars ($1,000.00); if the property appraises at or for less than Twenty Thousand and no/100 Dollars ($20,000.00) but more than Ten Thousand and no/100 Dollars ($10,000.00) the minimum acceptable bid must be at least Two Thousand and no/100 Dollars ($2,000.00); and if the property appraises for more than Twenty Thousand and no/100 Dollars ($20,000.00) the minimum acceptable bid must be Two Thousand and no/100 Dollars ($2,000.00), plus fifty percent (50%) of the appraised value which exceeds Twenty Thousand and no/100 Dollars ($20,000.00); and

WHEREAS, Pursuant to the ANLAP Program, any deed conveying a parcel pursuant thereto shall contain covenants which: (1) prohibit the grantee from conveying, assigning or otherwise transferring the parcel except in conjunction with the adjacent parcel owned by the grantee; and (2) require that the parcel be improved with landscaped open space within six months of the conveyance of such parcel and prohibit the construction of any permanent improvements on the parcel, excluding only improvements made by the grantee on the parcel that constitute an integrated addition to the grantee's primary residence on the adjacent lot, or a garage appurtenant thereto; and (3) require the grantee to maintain the parcel in accordance with the provisions of the Municipal Code of Chicago. The covenants shall terminate 10 years after the date of the conveyance of the parcel to the grantee; and

WHEREAS, The Department of Housing and Economic Development ("DHED") of the City desires to convey the vacant parcel of real property identified on Exhibit A to this ordinance (the "ANLAP Parcel") to Chantal M. Martin (the "Purchaser"), who has a principal residence of 800 South Karlov Avenue, Chicago, Illinois 60606, which ANLAP Parcel is located in the Midwest Redevelopment Project Area ("Area") established pursuant to ordinances adopted by the City Council on May 17, 2000, and published in the *Journal of the Proceedings of the City Council of the City of Chicago*, for such date at pages 30775 through 30953; and

WHEREAS, DHED has caused notice of the proposed sale of the ANLAP Parcel to be sent to all eligible adjacent neighbors (if any) and has also caused public notice advertising the City's intent to enter into the sale of the ANLAP Parcel to the Purchaser to be published in the *Chicago Sun-Times* on July 12, 2013; and

WHEREAS, Purchaser's proposal was the only proposal received by the deadline indicated in the aforesaid notice; and

WHEREAS, Pursuant to Resolution Number 13-067-21 adopted on October 17, 2013, by the Plan Commission of the City of Chicago ("Commission"), the Commission approved the sale of the Property to the Purchaser; now, therefore,

Be It Ordained by the City Council of the City of Chicago:

SECTION 1. The City hereby accepts the bid of the Purchaser to purchase the ANLAP Parcel, which purchase shall be subject to all of the terms, conditions, covenants and restrictions of the ANLAP Program and the ANLAP Program Ordinance.

SECTION 2. The Mayor or his proxy is authorized to execute, and the City Clerk or Deputy City Clerk is authorized to attest, a quitclaim deed conveying the ANLAP Parcel to the Purchaser for the purchase price of One Thousand and no/100 Dollars ($1,000.00). Such deed shall include a covenant obligating the Purchaser to use the ANLAP Parcel only for a use consistent with the land uses permitted under the redevelopment plan for the Area and consistent with the requirements of the ANLAP Program Ordinance.

SECTION 3. If any provision of this ordinance shall be held to be invalid or unenforceable for any reason, the invalidity of such provision shall not affect any of the other provisions of this ordinance.

SECTION 4. All ordinances, resolutions, motions or orders inconsistent with this ordinance are hereby repealed to the extent of such conflict.

SECTION 5. This ordinance shall take effect upon its passage and approval.

Exhibit "A" referred to in this ordinance reads as follows:

Exhibit "A".

Bidder:

Chantal M. Martin.

Bidder Address:

800 South Karlov Avenue
Chicago, Illinois 60602.

Bid Amount:

$1,000.00.

Appraised Value:

$1,000.00.

Legal Description (subject to title commitment and survey):

Lot 26 in Block 3 in Munson's Addition to Chicago, being a subdivision (except the northeast 1 acre thereof) of 26 acres lying next south of and adjoining the center of the Barry Point Road in the east half of the southeast quarter of Section 15, Township 39 North, Range 13, East of the Third Principal Meridian in Cook County, Illinois.

Address:

802 South Karlov Avenue
Chicago, Illinois 60602.

Property Index Number:

16-15-411-044-0000.

3538 W. Lexington St.

[O2013-8413]

WHEREAS, The City of Chicago ("City") is a home rule unit of government by virtue of the provisions of the Constitution of the State of Illinois of 1970 and, as such, may exercise any power and perform any function pertaining to its government and affairs; and

WHEREAS, The City, through the foreclosure of demolition liens, tax sales and other methods of acquisition, has acquired title to numerous parcels of real property which are of minimal value and costly to clean up and maintain, and because title to such properties was vested in the City, the properties were exempted from real estate taxes, thus depriving the City of revenue; and

WHEREAS, Pursuant to an ordinance (the "Original Program Ordinance") adopted by the City Council of the City ("City Council") on March 6, 1981 and published on pages 5584 and 5585 of the *Journal of the Proceedings of the City Council of the City of Chicago* (*"Journal"*) for such date, the City established a program for the disposition of certain vacant real property owned by the City known as the Adjacent Neighbors Land Acquisition Program; and

WHEREAS, The Original Program Ordinance was amended by ordinances adopted on July 23, 1982 and published in the *Journal* for such date at pages 11830 -- 11833, and on January 7, 1983 and published in the *Journal* for such date at pages 14803 -- 14805 (the Original Program Ordinance and such two amending ordinances, collectively, the "Original ANLAP Ordinances"); and

WHEREAS, Pursuant to an ordinance adopted by the City Council on September 14, 1994 and published in the *Journal* for such date at pages 56195 -- 56198, the City Council repealed the Original ANLAP Ordinances, and established a new program, also known as the Adjacent Neighbors Land Acquisition Program, for the disposition of certain vacant real property owned by the City, which ordinance was subsequently amended by ordinances adopted on September 4, 2002 and published in the *Journal* for such date at pages 92771 -- 92773, and on July 28, 2010 and published in the *Journal* for such date at pages 97370 -- 97374 (such new program, as amended, the "ANLAP Program"); and

WHEREAS, Pursuant to the ANLAP Program, as codified at Municipal Code Chapter 2-159-010, et seq. (the "ANLAP Program Ordinance"), a qualified City-owned parcel may be sold if it has an appraised value of not more than Fifty Thousand Dollars ($50,000); and

WHEREAS, Pursuant to the current ANLAP Program, if the property appraises at or for less than Ten Thousand and no/100 Dollars ($10,000.00) the minimum acceptable bid must be at least One Thousand and no/100 Dollars ($1,000.00); if the property appraises at or for less than Twenty Thousand and no/100 Dollars ($20,000.00) but more than Ten Thousand and no/100 Dollars ($10,000.00) the minimum acceptable bid must be at least Two Thousand and no/100 Dollars ($2,000.00); and if the property appraises for more than Twenty Thousand and no/100 Dollars ($20,000.00) the minimum acceptable bid must be Two Thousand and no/100 Dollars ($2,000.00), plus fifty percent (50%) of the appraised value which exceeds Twenty Thousand and no/100 Dollars ($20,000.00); and

WHEREAS, Pursuant to the ANLAP Program, any deed conveying a parcel pursuant thereto shall contain covenants which: (1) prohibit the grantee from conveying, assigning or otherwise transferring the parcel except in conjunction with the adjacent parcel owned by the grantee; and (2) require that the parcel be improved with landscaped open space within six months of the conveyance of such parcel and prohibit the construction of any permanent improvements on the parcel, excluding only improvements made by the grantee on the parcel that constitute an integrated addition to the grantee's primary residence on the adjacent lot, or a garage appurtenant thereto; and (3) require the grantee to maintain the parcel in accordance with the provisions of the Municipal Code of Chicago. The covenants shall terminate 10 years after the date of the conveyance of the parcel to the grantee; and

WHEREAS, The Department of Housing and Economic Development ("DHED") of the City desires to convey the vacant parcel of real property identified on Exhibit A to this ordinance (the "ANLAP Parcel") to Raymond S. Maldonado (the "Purchaser"), who has a principal residence of 3534 West Lexington Street, Chicago, Illinois 60624, which ANLAP Parcel is located in the Midwest Redevelopment Project Area ("Area") established pursuant to ordinances adopted by the City Council on May 17, 2000, and published in the *Journal of the Proceedings of the City Council of the City of Chicago*, for such date at pages 30775 through 30953; and

WHEREAS, DHED has caused notice of the proposed sale of the ANLAP Parcel to be sent to all eligible adjacent neighbors (if any) and has also caused public notice advertising the City's intent to enter into the sale of the ANLAP Parcel to the Purchaser to be published in the *Chicago Sun-Times* on July 12, 2013; and

WHEREAS, Purchaser's proposal was the only proposal received by the deadline indicated in the aforesaid notice; and

WHEREAS, Pursuant to Resolution Number 13-067-21 adopted on October 17, 2013, by the Plan Commission of the City of Chicago ("Commission"), the Commission approved the sale of the Property to the Purchaser; now, therefore,

Be It Ordained by the City Council of the City of Chicago:

SECTION 1. The City hereby accepts the bid of the Purchaser to purchase the ANLAP Parcel, which purchase shall be subject to all of the terms, conditions, covenants and restrictions of the ANLAP Program and the ANLAP Program Ordinance.

SECTION 2. The Mayor or his proxy is authorized to execute, and the City Clerk or Deputy City Clerk is authorized to attest, a quitclaim deed conveying the ANLAP Parcel to the Purchaser for the purchase price of Two Thousand and no/100 Dollars ($2,000.00). Such deed shall include a covenant obligating the Purchaser to use the ANLAP Parcel only for a use consistent with the land uses permitted under the redevelopment plan for the Area and consistent with the requirements of the ANLAP Program Ordinance.

SECTION 3. If any provision of this ordinance shall be held to be invalid or unenforceable for any reason, the invalidity of such provision shall not affect any of the other provisions of this ordinance.

SECTION 4. All ordinances, resolutions, motions or orders inconsistent with this ordinance are hereby repealed to the extent of such conflict.

SECTION 5. This ordinance shall take effect upon its passage and approval.

Exhibit "A" referred to in this ordinance reads as follows:

Exhibit "A".

Bidder:

Raymond S. Maldonado.

Bidder Address:

3534 West Lexington Street
Chicago, Illinois 60624.

Bid Amount:

$2,000.00.

Appraised Value:

$11,000.00.

Legal Description (subject to title commitment and survey):

Lot 2 in the subdivision of Lots 30 to 34 in Block 10 in George Shoenberger's Subdivision of the west three-quarters of the north 40 rods of the southeast quarter of Section 14, Township 39 North, Range 13, East of the Third Principal Meridian in Cook County, Illinois.

Address:

3538 West Lexington Street
Chicago, Illinois 60624.

Property Index Number:

16-14-404-028-0000.

8332 S. Muskegon Ave.

[O2013-8431]

WHEREAS, The City of Chicago ("City") is a home rule unit of government by virtue of the provisions of the Constitution of the State of Illinois of 1970 and, as such, may exercise any power and perform any function pertaining to its government and affairs; and

WHEREAS, The City, through the foreclosure of demolition liens, tax sales and other methods of acquisition, has acquired title to numerous parcels of real property which are of minimal value and costly to clean up and maintain, and because title to such properties was vested in the City, the properties were exempted from real estate taxes, thus depriving the City of revenue; and

WHEREAS, Pursuant to an ordinance (the "Original Program Ordinance") adopted by the City Council of the City ("City Council") on March 6, 1981 and published on pages 5584 and 5585 of the *Journal of the Proceedings of the City Council of the City of Chicago* ("*Journal*") for such date, the City established a program for the disposition of certain vacant real property owned by the City known as the Adjacent Neighbors Land Acquisition Program; and

WHEREAS, The Original Program Ordinance was amended by ordinances adopted on July 23, 1982 and published in the *Journal* for such date at pages 11830 -- 11833, and on January 7, 1983 and published in the *Journal* for such date at pages 14803 -- 14805 (the Original Program Ordinance and such two amending ordinances, collectively, the "Original ANLAP Ordinances"); and

WHEREAS, Pursuant to an ordinance adopted by the City Council on September 14, 1994 and published in the *Journal* for such date at pages 56195 -- 56198, the City Council repealed the Original ANLAP Ordinances, and established a new program, also known as the Adjacent Neighbors Land Acquisition Program, for the disposition of certain vacant real property owned by the City, which ordinance was subsequently amended by ordinances adopted on September 4, 2002 and published in the *Journal* for such date at pages 92771 -- 92773, and on July 28, 2010 and published in the *Journal* for such date at pages 97370 -- 97374 (such new program, as amended, the "ANLAP Program"); and

WHEREAS, Pursuant to the ANLAP Program, as codified at Municipal Code Chapter 2-159-010, et seq. (the "ANLAP Program Ordinance"), a qualified City-owned parcel may be sold if it has an appraised value of not more than Fifty Thousand Dollars ($50,000); and

WHEREAS, Pursuant to the ANLAP Program, if the property appraises at or for less than Ten Thousand and no/100 Dollars ($10,000.00) the minimum acceptable bid must be at least One Thousand and no/100 Dollars ($1,000.00); if the property appraises at or for less than Twenty Thousand and no/100 Dollars ($20,000.00) but more than Ten Thousand and no/100 Dollars ($10,000.00) the minimum acceptable bid must be at least Two Thousand and no/100 Dollars ($2,000.00); and if the property appraises for more than Twenty Thousand and no/100 Dollars ($20,000.00) the minimum acceptable bid must be Two Thousand and no/100 Dollars ($2,000.00), plus fifty percent (50%) of the appraised value which exceeds Twenty Thousand and no/100 Dollars ($20,000.00); and

WHEREAS, Pursuant to the current ANLAP Program, any deed conveying a parcel pursuant thereto shall contain covenants which: (1) prohibit the grantee from conveying, assigning or otherwise transferring the parcel except in conjunction with the adjacent parcel owned by the grantee; and (2) require that the parcel be improved with landscaped open space within six months of the conveyance of such parcel and prohibit the construction of any permanent improvements on the parcel, excluding only improvements made by the grantee on the parcel that constitute an integrated addition to the grantee's primary residence on the adjacent lot, or a garage appurtenant thereto; and (3) require the grantee to maintain the parcel in accordance with the provisions of the Municipal Code of Chicago. The covenants shall terminate 10 years after the date of the conveyance of the parcel to the grantee; and

WHEREAS, The Department of Housing and Economic Development ("DHED") of the City desires to convey the vacant parcel of real property identified on Exhibit A to this ordinance (the "ANLAP Parcel") to Ronald Novak (the "Purchaser"), who has a principal residence of 8336 South Muskegon Avenue, Chicago, Illinois 60617; and

WHEREAS, DHED has caused notice of the proposed sale of the ANLAP Parcel to be sent to all eligible adjacent neighbors (if any); and

WHEREAS, Purchaser's proposal was the only proposal received by the deadline indicated in the aforesaid notice; and

WHEREAS, Pursuant to Resolution Number 13-067-21 adopted on October 17, 2013, by the Plan Commission of the City of Chicago ("Commission"), the Commission approved the sale of the Property to the Purchasers; now, therefore,

Be It Ordained by the City Council of the City of Chicago:

SECTION 1. The City hereby accepts the bid of the Purchaser to purchase the ANLAP Parcel, which purchase shall be subject to all of the terms, conditions, covenants and restrictions of the ANLAP Program and the ANLAP Program Ordinance.

SECTION 2. The Mayor or his proxy is authorized to execute, and the City Clerk or Deputy City Clerk is authorized to attest, a quitclaim deed conveying the ANLAP Parcel to the Purchaser for the purchase price of One Thousand and no/100 Dollars ($1,000.00). Such deed shall include a covenant obligating the Purchaser to use the ANLAP Parcel only for a use consistent with the requirements of the ANLAP Program Ordinance.

SECTION 3. If any provision of this ordinance shall be held to be invalid or unenforceable for any reason, the invalidity of such provision shall not affect any of the other provisions of this ordinance.

SECTION 4. All ordinances, resolutions, motions or orders inconsistent with this ordinance are hereby repealed to the extent of such conflict.

SECTION 5. This ordinance shall take effect upon its passage and approval.

Exhibit "A" referred to in this ordinance reads as follows:

Exhibit "A".

Bidder:

Ronald Novak.

Bidder's Address:

8336 South Muskegon Avenue
Chicago, Illinois 60617.

Bid Amount:

$1,000.00.

Appraised Value:

$4,000.00.

Legal Description (subject to title commitment and survey):

Lot 17 in Block 10 in Circuit Court Partition of the southeast quarter of Section 31, Township 38 North, Range 15, East of the Third Principal Meridian, in Cook County, Illinois.

Address:

8332 South Muskegon Avenue
Chicago, Illinois 60617.

Property Index Number:

21-31-400-026-0000.

1424 W. 49th Pl.

[O2013-8406]

WHEREAS, The City of Chicago ("City") is a home rule unit of government by virtue of the provisions of the Constitution of the State of Illinois of 1970 and, as such, may exercise any power and perform any function pertaining to its government and affairs; and

WHEREAS, The City, through the foreclosure of demolition liens, tax sales and other methods of acquisition, has acquired title to numerous parcels of real property which are of minimal value and costly to clean up and maintain, and because title to such properties was vested in the City, the properties were exempted from real estate taxes, thus depriving the City of revenue; and

WHEREAS, Pursuant to an ordinance (the "Original Program Ordinance") adopted by the City Council of the City ("City Council") on March 6, 1981 and published on pages 5584 and 5585 of the *Journal of the Proceedings of the City Council of the City of Chicago* ("*Journal*") for such date, the City established a program for the disposition of certain vacant real property owned by the City known as the Adjacent Neighbors Land Acquisition Program; and

WHEREAS, The Original Program Ordinance was amended by ordinances adopted on July 23, 1982 and published in the *Journal* for such date at pages 11830 -- 11833, and on January 7, 1983 and published in the *Journal* for such date at pages 14803 -- 14805 (the Original Program Ordinance and such two amending ordinances, collectively, the "Original ANLAP Ordinances"); and

WHEREAS, Pursuant to an ordinance adopted by the City Council on September 14, 1994 and published in the *Journal* for such date at pages 56195 -- 56198, the City Council repealed the Original ANLAP Ordinances, and established a new program, also known as the Adjacent Neighbors Land Acquisition Program, for the disposition of certain vacant real property owned

by the City, which ordinance was subsequently amended by ordinances adopted on September 4, 2002 and published in the *Journal* for such date at pages 92771 -- 92773, and on July 28, 2010 and published in the *Journal* for such date at pages 97370 -- 97374 (such new program, as amended, the "ANLAP Program"); and

WHEREAS, Pursuant to the ANLAP Program, as codified at Municipal Code Chapter 2-159-010, et seq. (the "ANLAP Program Ordinance"), a qualified City-owned parcel may be sold if it has an appraised value of not more than Fifty Thousand Dollars ($50,000); and

WHEREAS, Pursuant to the current ANLAP Program, if the property appraises at or for less than Ten Thousand and no/100 Dollars ($10,000.00) the minimum acceptable bid must be at least One Thousand and no/100 Dollars ($1,000.00); if the property appraises at or for less than Twenty Thousand and no/100 Dollars ($20,000.00) but more than Ten Thousand and no/100 Dollars ($10,000.00) the minimum acceptable bid must be at least Two Thousand and no/100 Dollars ($2,000.00); and if the property appraises for more than Twenty Thousand and no/100 Dollars ($20,000.00) the minimum acceptable bid must be Two Thousand and no/100 Dollars ($2,000.00), plus fifty percent (50%) of the appraised value which exceeds Twenty Thousand and no/100 Dollars ($20,000.00); and

WHEREAS, Pursuant to the current ANLAP Program, any deed conveying a parcel pursuant thereto shall contain covenants which: (1) prohibit the grantee from conveying, assigning or otherwise transferring the parcel except in conjunction with the adjacent parcel owned by the grantee; and (2) require that the parcel be improved with landscaped open space within six months of the conveyance of such parcel and prohibit the construction of any permanent improvements on the parcel, excluding only improvements made by the grantee on the parcel that constitute an integrated addition to the grantee's primary residence on the adjacent lot, or a garage appurtenant thereto; and (3) require the grantee to maintain the parcel in accordance with the provisions of the Municipal Code of Chicago. The covenants shall terminate 10 years after the date of the conveyance of the parcel to the grantee; and

WHEREAS, The Department of Housing and Economic Development ("DHED") of the City desires to convey the vacant parcel of real property identified on Exhibit A to this ordinance (the "ANLAP Parcel") to Melvin Abarca (the "Purchaser"), who has a principal residence of 1426 West 49th Place, Chicago, Illinois 60609, which ANLAP Parcel is located in the 47th/Ashland Redevelopment Project Area ("Area") established pursuant to ordinances adopted by the City Council on March 27, 2002, and published in the *Journal* for such date at pages 81473 through 81652; and

WHEREAS, DHED has caused notice of the proposed sale of the ANLAP Parcel to be sent to all eligible adjacent neighbors (if any) and has also caused public notice advertising the City's intent to enter into the sale of the ANLAP Parcel to the Purchaser to be published in the *Chicago Sun-Times* on July 12, 2013; and

WHEREAS, Purchaser's proposal was the only proposal received by the deadline indicated in the aforesaid notice; and

WHEREAS, Pursuant to Resolution Number 13-067-21 adopted on October 17, 2013, by the Plan Commission of the City of Chicago ("Commission"), the Commission approved the sale of the Property to the Purchaser; now, therefore,

Be It Ordained by the City Council of the City of Chicago:

SECTION 1. The City hereby accepts the bid of the Purchaser to purchase the ANLAP Parcel, which purchase shall be subject to all of the terms, conditions, covenants and restrictions of the ANLAP Program and the ANLAP Program Ordinance.

SECTION 2. The Mayor or his proxy is authorized to execute, and the City Clerk or Deputy City Clerk is authorized to attest, a quitclaim deed conveying the ANLAP Parcel to the Purchaser for the purchase price of One Thousand and no/100 Dollars ($1,000.00). Such deed shall include a covenant obligating the Purchaser to use the ANLAP Parcel only for a use consistent with the land uses permitted under the redevelopment plan for the Area and consistent with the requirements of the ANLAP Program Ordinance.

SECTION 3. If any provision of this ordinance shall be held to be invalid or unenforceable for any reason, the invalidity of such provision shall not affect any of the other provisions of this ordinance.

SECTION 4. All ordinances, resolutions, motions or orders inconsistent with this ordinance are hereby repealed to the extent of such conflict.

SECTION 5. This ordinance shall take effect upon its passage and approval.

Exhibit "A" referred to in this ordinance reads as follows:

Exhibit "A".

Bidder:

Melvin Abarca.

Bidder Address:

1426 West 49th Place
Chicago, Illinois 60609.

Bid Amount:

$1,000.00.

Appraised Value:

$2,500.00.

Legal Description (subject to title commitment and survey):

Lot 10 in Bronson and Hyde's Subdivision of the east half of the north half (except the north 158 feet thereof) of the southwest quarter of the northwest quarter of Section 8, Township 38 North, Range 14, East of the Third Principal Meridian in Cook County, Illinois.

Address:

1424 West 49th Place
Chicago, Illinois 60609.

Property Index Number:

20-08-118-016-0000.

NEGOTIATED SALE OF CITY-OWNED PROPERTIES AT 6347 S. NORMAL AVE. TO TONY ZAKHEM.

[O2013-8423]

The Committee on Housing and Real Estate submitted the following report:

CHICAGO, December 11, 2013.

To the President and Members of the City Council:

Your Committee on Housing and Real Estate, to which was referred an ordinance by the Department of Housing and Economic Development authorizing the sale of City-owned property at 6347 South Normal Avenue (20th Ward), having the same under advisement, begs leave to report and recommend that Your Honorable Body *Pass* the proposed ordinance transmitted herewith.

This recommendation was concurred in by a vote of the members of the committee present, with no dissenting votes.

Respectfully submitted,

(Signed) RAY SUAREZ,
Chairman.

On motion of Alderman Suarez, the said proposed ordinance transmitted with the foregoing committee report was *Passed* by yeas and nays as follows:

Yeas -- Aldermen Moreno, Fioretti, Dowell, Burns, Hairston, Sawyer, Holmes, Harris, Beale, Pope, Balcer, Cárdenas, Quinn, Burke, Foulkes, Thompson, Thomas, Lane, O'Shea, Cochran, Brookins, Muñoz, Zalewski, Chandler, Solis, Maldonado, Burnett, Ervin, Graham, Reboyras, Suarez, Waguespack, Mell, Austin, Colón, Sposato, Mitts, Cullerton, Laurino, P. O'Connor, M. O'Connor, Reilly, Smith, Tunney, Arena, Cappleman, Pawar, Osterman, Moore, Silverstein -- 50.

Nays -- None.

Alderman Pope moved to reconsider the foregoing vote. The motion was lost.

The following is said ordinance as passed:

WHEREAS, The City of Chicago ("City") is a home rule unit of government by virtue of the provisions of the Constitution of the State of Illinois of 1970 and, as such, may exercise any power and perform any function pertaining to its government and affairs; and

WHEREAS, The City is the owner of the vacant parcel of property located at 6347 South Normal Avenue, Chicago, Illinois, which is legally described on Exhibit A attached hereto (the "Property"), which Property is located in the Englewood Neighborhood Redevelopment Project Area ("Area") established pursuant to ordinances adopted by the City Council of the City on June 27, 2001, published in the *Journal of the Proceedings of the City Council of the City of Chicago* for such date at pages 61850 through 62055; and

WHEREAS, Tony Zakhem ("Grantee"), business address of 8048 South Kedzie Avenue, Chicago, Illinois 60652, has offered to purchase the Property from the City for the sum of Five Thousand and no/100 Dollars ($5,000.00), such amount being the appraised fair market value of the Property, to improve with landscaped open space thereon; and

WHEREAS, Pursuant to Resolution Number 13-068-21 adopted on October 17, 2013 by the Plan Commission of the City of Chicago (the "Commission"), the Commission approved the negotiated sale of the Property to the Grantee; and

WHEREAS, Public notice advertising the City's intent to enter into a negotiated sale of the Property with the Grantee and requesting alternative proposals appeared in the *Chicago Sun-Times*, a newspaper of general circulation, on October 18, 2013 and October 25, 2013; and

WHEREAS, No alternative proposals were received by the deadline indicated in the aforesaid notice; now, therefore,

Be It Ordained by the City Council of the City of Chicago:

SECTION 1. The City Council of the City hereby approves the sale of the Property to the Grantee for the amount of Five Thousand and no/100 Dollars ($5,000.00).

SECTION 2. The Mayor or his proxy is authorized to execute, and the City Clerk or Deputy City Clerk is authorized to attest, a quitclaim deed conveying the Property to the Grantee. Such deed shall include a covenant obligating the Grantee to use the Property only for use consistent with the land uses permitted under the redevelopment plan for the Area. Grantee's acceptance of the City's deed shall constitute Grantee's agreement to such covenant. The quitclaim deed shall also contain language substantially in the following form:

> This conveyance is subject to the express condition that the Property is improved with landscaped open space within six months of the date of this deed. In the event that the condition is not met, the City of Chicago may re-enter the Property and revest title in the City of Chicago. Grantee, at the request of the City of Chicago, covenants to execute and deliver to the City a reconveyance deed to the Property to further evidence such revesting of title. This right of reverter and re-entry shall terminate upon the issuance of a certificate of completion, release or similar instrument by the City of Chicago.
>
> The Grantee acknowledges that if the Grantee develops the Property with a residential housing project, as defined under and that is subject to Section 2-45-110 of the Municipal Code of the City (the "Affordable Requirements Ordinance"), the Grantee and such project shall be obligated to comply with the Affordable Requirements Ordinance.

SECTION 3. If any provision of this ordinance shall be held to be invalid or unenforceable for any reason, the invalidity or unenforceability of such provision shall not affect any of the other provisions of this ordinance.

SECTION 4. All ordinances, resolutions, motions or orders inconsistent with this ordinance are hereby repealed to the extent of such conflict.

SECTION 5. This ordinance shall take effect upon its passage and approval.

Exhibit "A" referred to in this ordinance reads as follows:

Exhibit "A".

Purchaser:

Tony Zakhem.

Purchaser's Address:

8048 South Kedzie Avenue.

Appraised Value:

$5,000.00.

Purchase Amount:

$5,000.00.

Legal Description (subject to title commitment and survey):

all of Lot 29 and the south 8⅓ feet of Lot 30 in Block 2 in the University Subdivision of Englewood, being a subdivision of the east 35 acres of the northwest quarter of Section 21, Township 38 North, Range 14, East of the Third Principal Meridian, in Cook County, Illinois.

Address:

6347 South Normal Avenue
Chicago, Illinois 60621.

Property Index Number:

20-21-106-010-0000.

SALE OF CITY-OWNED PROPERTY AT 3501 -- 3519 W. 63RD ST. TO AND EXECUTION OF REDEVELOPMENT AGREEMENT WITH GSDC DV LLC AND WM INITIATIVES LLC.

[O2013-8409]

The Committee on Housing and Real Estate submitted the following report:

CHICAGO, December 11, 2013.

To the President and Members of the City Council:

Your Committee on Housing and Real Estate, to which was referred an ordinance by the Department of Housing and Economic Development authorizing the sale of City-owned property at 3501 -- 3519 West 63rd Street (23rd Ward), having the same under advisement, begs leave to report and recommend that Your Honorable Body *Pass* the proposed ordinance transmitted herewith.

This recommendation was concurred in by a unanimous vote of the members of the committee present, with no dissenting votes.

Respectfully submitted,

(Signed) RAY SUAREZ,
Chairman.

On motion of Alderman Suarez, the said proposed ordinance transmitted with the foregoing committee report was *Passed* by yeas and nays as follows:

Yeas -- Aldermen Moreno, Fioretti, Dowell, Burns, Hairston, Sawyer, Holmes, Harris, Beale, Pope, Balcer, Cárdenas, Quinn, Foulkes, Thompson, Thomas, Lane, O'Shea, Cochran, Brookins, Muñoz, Zalewski, Chandler, Solis, Maldonado, Burnett, Ervin, Graham, Reboyras, Suarez, Waguespack, Mell, Austin, Colón, Sposato, Mitts, Cullerton, Laurino, P. O'Connor, M. O'Connor, Reilly, Smith, Tunney, Arena, Cappleman, Pawar, Osterman, Moore, Silverstein -- 49.

Nays -- None.

Alderman Pope moved to reconsider the foregoing vote. The motion was lost.

Alderman Burke invoked Rule 14 of the City Council's Rules of Order and Procedure, disclosing that he had represented parties to this ordinance in previous and unrelated matters.

The following is said ordinance as passed:

WHEREAS, The City of Chicago ("City") is a home rule unit of government by virtue of the provisions of the Constitution of the State of Illinois of 1970 and, as such, may exercise any power and perform any function pertaining to its government and affairs; and

WHEREAS, The City owns the real property and improvements located at 3501 -- 3519 West 63rd Street, Chicago, Illinois, as legally described on Exhibit A attached hereto (the "City Property"); and

WHEREAS, The City Property is comprised of approximately .57 acre (or 24,824 square feet), and is improved with a vacant police station containing approximately 8,788 square feet of gross building area (the "Building"); and

WHEREAS, GSDC DV LLC, an Illinois limited liability company ("GSDC"), and WM Initiatives LLC, an Illinois limited liability company ("WMI") have proposed to construct and operate a mixed-use building on the City Property, consisting of (a) a 40-bed supportive housing facility with 24-hour staff to provide support services (the "Shelter"), (b) three (3) units of rental housing for residents leaving the Shelter or similarly-situated individuals and families (the "Stage 2 Housing"), (c) offices for counseling and other social services to serve the current and former residents of the Shelter and similarly-situated individuals and families ("Office Space"), and (d) approximately 4,630 square feet of retail space to support the operations of the Shelter and the Stage 2 Housing (the "Retail Space"); and

WHEREAS, GSDC and WMI are collectively referred to herein as the "Developer Parties"; and

WHEREAS, The Shelter, the Stage 2 Housing, the Office Space and the Retail Space are collectively referred to herein as the "Project"; and

WHEREAS, GSDC will be responsible for constructing the Project and, upon completion, will lease the Project to WMI (or its parent company and sole member) for operation; and

WHEREAS, The appraised value of the City Property as of June 14, 2013 was $170,000; and

WHEREAS, The City has agreed to sell the City Property to GSDC for $1.00 in consideration of the obligations of the Developer Parties to construct and operate the Project in accordance with the terms and conditions of a redevelopment agreement in substantially the form attached hereto as Exhibit B (the "Redevelopment Agreement"); and

WHEREAS, The Project proposal was made in response to a Request for Proposals from the Department of Family and Support Services ("DFSS") for the development and operation of new or expanded interim housing for families; and

WHEREAS, Pursuant to separate agreements, DFSS intends to grant to the Developer Parties $1,200,000 for construction costs and $600,000 for operating costs associated with the Project; and

WHEREAS, Public notices advertising the Department's intent to enter into a negotiated sale of the City Property and requesting alternative proposals appeared in the *Chicago Sun-Times* on August 1, 8 and 15, 2013; and

WHEREAS, No other responsive proposals were received by the deadline indicated in the aforesaid notices; and

WHEREAS, By Resolution Number 13-053-21, adopted on August 15, 2013, the Chicago Plan Commission approved the negotiated sale of the City Property; now, therefore,

Be It Ordained by the City Council of the City of Chicago:

SECTION 1. The foregoing recitals are hereby adopted as the findings of the City Council.

SECTION 2. The sale of the City Property to GSDC in the amount of $1.00 is hereby approved. This approval is expressly conditioned upon the City entering into the Redevelopment Agreement with the Developer Parties. The Commissioner of DFSS (the "DFSS Commissioner") or a designee of the DFSS Commissioner, and the Commissioner of the Department of Housing and Economic Development (the "DHED Commissioner") or a designee of the DHED Commissioner, are each hereby authorized, with the approval of the City's Corporation Counsel, to negotiate, execute and deliver the Redevelopment Agreement, and such other supporting documents as may be necessary or appropriate to carry out and comply with the provisions of the Redevelopment Agreement, with such changes, deletions and insertions as shall be approved by the persons executing the Redevelopment Agreement.

SECTION 3. The Mayor or his proxy is authorized to execute, and the City Clerk or the Deputy City Clerk is authorized to attest, a quitclaim deed conveying the City Property to GSDC, or to a land trust of which GSDC is the sole beneficiary, or to an entity of which GSDC is the sole controlling party or to an entity which is comprised of the same principal parties as GSDC, subject to those covenants, conditions and restrictions set forth in the Redevelopment Agreement.

SECTION 4. If any provision of this ordinance shall be held to be invalid or unenforceable for any reason, the invalidity or unenforceability of such provision shall not affect any of the other provisions of this ordinance.

SECTION 5. All ordinances, resolutions, motions or orders in conflict with this ordinance are hereby repealed to the extent of such conflict.

SECTION 6. This ordinance shall take effect immediately upon its passage and approval.

Exhibits "A" and "B" referred to in this ordinance read as follows:

Exhibit "A".

Legal Description Of City Property (subject to final survey and title commitment):

Lots 1, 2, 3, 4, 5, 6, 7 and 8 in Block 4 in John F. Eberhart's Subdivision of the northeast quarter of Section 23, Township 38 North, Range 13, East of the Third Principal Meridian, in Cook County, Illinois.

Commonly Known As:

3501 -- 3519 West 63rd Street
Chicago, Illinois 60629.

Permanent Index Numbers:

19-23-200-015-0000;

19-23-200-016-0000;

19-23-200-017-0000;

19-23-200-018-0000;

19-23-200-019-0000; and

19-23-200-020-0000.

Exhibit "B".
(To Ordinance)

Agreement For The Sale And Redevelopment Of Land.

This **AGREEMENT FOR THE SALE AND REDEVELOPMENT OF LAND** ("Agreement") is made on or as of the ___ day of _____, 201___, by and between the **CITY OF CHICAGO**, an Illinois municipal corporation ("City"), acting by and through its Department of Housing and Economic Development ("DHED") and its Department of Family and Support Services ("DFSS"), and **GSDC DV LLC**, an Illinois limited liability company ("GSDC"), and **WM INITIATIVES LLC**, an Illinois limited liability company ("WMI"). GSDC and WMI are collectively referred to herein as the "Developer Parties," and each individually as a "Developer Party."

RECITALS

WHEREAS, the City owns the real property and improvements located at 3501-19 West 63rd Street, Chicago, Illinois, as legally described on Exhibit A attached hereto (the "City Property"); and

WHEREAS, the City Property is comprised of approximately .57 acres (or 24,824 square feet), and is improved with a vacant police station containing approximately 8,788 square feet of gross building area; and

WHEREAS, in 2013, DFSS issued a Request for Proposals for the development and operation of new or expanded interim housing for families (the "RFP"); and

WHEREAS, the parent companies of the Developer Parties submitted a joint proposal in response to the RFP, and DFSS selected the proposal; and

WHEREAS, the Developer Parties wish to construct and operate a mixed-use building on the City Property, consisting of (a) a 40-bed supportive housing facility with 24-hour staff to provide support services (the "Shelter"), (b) three (3) units of rental housing for residents leaving the Shelter or similarly-situated individuals and families (the "Stage 2 Housing"), (c) offices for counseling and other social services to serve the current and former residents of the Shelter and similarly-situated individuals and families ("Office Space"), and (d) approximately 4,630 square feet of retail space to support the operations of the Shelter and the Stage 2 Housing (the "Retail Space"); and

WHEREAS, the Shelter, the Stage 2 Housing, the Office Space and the Retail Space are collectively referred to herein as the "Project," and are more fully described in Section 2 hereof; and

WHEREAS, GSDC will be responsible for constructing the Project and, upon completion, will lease the Project to WMI or its parent company and sole member (the "Operator") for operation in accordance with the terms of the Master Lease Agreement (as hereinafter defined); and

WHEREAS, the appraised value of the City Property as of June 14, 2013, was $170,000; and

WHEREAS, the City has agreed to sell the City Property to GSDC for $1.00 in consideration of the obligations of the Developer Parties to construct and operate the Project in accordance with the terms and conditions of this Agreement; and

WHEREAS, pursuant to a separate agreement (the "Construction Grant Agreement"), DFSS intends to grant to GSDC $1,200,000 (the "City Construction Funds") to be used exclusively for the payment of construction costs associated with the Project, as detailed in the final construction budget approved by DHED in accordance with Section 9.1 hereof; and

WHEREAS, pursuant to a separate agreement (the "Operating Grant Agreement"), DFSS intends to grant to the Operator $600,000 (the "City Operating Funds") to be used exclusively for the payment of operating costs associated with the Shelter during the first two (2) years of operation; and

WHEREAS, the City Council, pursuant to an ordinance adopted on _____, and published at pages _____ through _____ in the Journal of such date (the "Project Ordinance"), authorized the sale of the City Property for the Project, subject to the execution, delivery and recording of this Agreement; and

NOW, THEREFORE, in consideration of the mutual covenants and agreements contained herein, and for other good and valuable consideration, the receipt and sufficiency of which are hereby acknowledged, the parties agree as follows:

SECTION 1. INCORPORATION OF RECITALS.

The foregoing recitals constitute an integral part of this Agreement and are incorporated herein by this reference with the same force and effect as if set forth herein as agreements of the parties.

SECTION 2. DEFINITIONS.

For purposes of this Agreement, in addition to the terms defined in the foregoing Recitals, the following terms shall have the meanings set forth below:

"2FM" has the meaning set forth in Section 23.3(a).

"Affiliate" means a person or entity that, directly or indirectly, through one or more intermediaries, controls, is controlled by or is under common control with either Developer Party, and a person or entity shall be deemed to be controlled by another person or entity, if controlled in any manner whatsoever that results in control in fact by that other person or entity (or that other person or entity and any persons or entities with whom that other person or entity is acting jointly or in concert), whether directly or indirectly and whether through share ownership, a trust, a contract or otherwise.

"Agent" means any contractor, subcontractor or other agent, entity or individual acting under the control or at the request of either Developer Party or either Developer Party's contractors.

"Architect" means Pappageorge Haymes.

"Certificate of Completion" has the meaning set forth in Section 14.

"City" has the meaning set forth in the Preamble to this Agreement.

"City Construction Funds" has the meaning set forth in the Recitals.

"City Hiring Plan" has the meaning set forth in Section 32.1.

"City Operating Funds" has the meaning set forth in the Recitals.

"City Parties" has the meaning set forth in Section 23.4.

"City Property" has the meaning set forth in the Recitals.

"Closing" means the conveyance of the City Property to GSDC in accordance with this Agreement.

"Closing Date" has the meaning set forth in Section 5.

"Construction Budget" has the meaning set forth in Section 9.1.

"Construction Grant Agreement" has the meaning set forth in the Recitals.

"Construction Program" has the meaning set forth in Section 24.3(a).

"Corporation Counsel" means the City's Office of Corporation Counsel.

"Deed" has the meaning set forth in Section 6.1.

"Developer Parties" has the meaning set forth in the Preamble to this Agreement.

"DFSS" has the meaning set forth in the Preamble to this Agreement.

"DHED" has the meaning set forth in the Preamble to this Agreement.

"Draft NFR Letter" means a draft comprehensive NFR Letter from the IEPA for the City Property, or applicable portions thereof, as determined pursuant to Section 23.3(a), based on TACO Tier I residential remediation objectives, as amended or supplemented from time to time.

"Effective Date" means the date upon which this Agreement becomes fully executed by the Developer Parties and the City as set forth on the signature page.

"Employer(s)" has the meaning set forth in Section 24.1.

"Environmental Documents" means all reports, surveys, field data, correspondence and analytical results prepared by or for the Developer Parties (or otherwise obtained by the Developer Parties) regarding the condition of the City Property, including, without limitation, the SRP Documents.

"Environmental Laws" means any and all Laws relating to the regulation and protection of human health, safety, the environment and natural resources now or hereafter in effect, as amended or supplemented from time to time, including, without limitation, the Comprehensive Environmental Response, Compensation and Liability Act, 42 U.S.C. § 9601 et seq., the Resource Conservation and Recovery Act, 42 U.S.C. § 6901 et seq., the Hazardous Materials Transportation Act, 49 U.S.C. § 5101 et seq.; the Federal Water Pollution Control Act, 33 U.S.C. § 1251 et seq.,

the Clean Air Act, 42 U.S.C. § 7401 et seq., the Toxic Substances Control Act, 15 U.S.C. § 2601 et seq., the Federal Insecticide, Fungicide, and Rodenticide Act, 7 U.S.C. § 136 et seq., the Occupational Safety and Health Act, 29 U.S.C. § 651 et seq., any and all regulations promulgated under such Laws, and all analogous state and local counterparts or equivalents of such Laws, including, without limitation, the Illinois Environmental Protection Act, 415 ILCS 5/1 et seq., and the common law, including, without limitation, trespass and nuisance.

"Equity" means funds of GSDC (other than funds derived from the Lender Financing or the City Construction Funds) irrevocably available for the Project.

"Escrow" means the construction escrow established pursuant to the Escrow Agreement.

"Escrow Agreement" means the Escrow Agreement establishing a construction escrow, to be entered into as of the date of the Closing by the Title Company (or an affiliate of the Title Company), GSDC and GSDC's lender(s).

"Event of Default" has the meaning set forth in Section 20.2.

"Extended Cure Period" has the meaning set forth in Section 20.3.

"Final NFR Letter" means a final comprehensive NFR Letter from the IEPA approving the use of applicable portions of the City Property (as determined pursuant to Section 23.3(a) hereof) for the construction, development and operation of the Project, as amended or supplemented from time to time. The Final NFR Letter shall state that the City Property meets TACO Tier I remediation objectives for residential properties as set forth in 35 Ill. Adm. Code Part 742, but may be reasonably conditioned upon use and maintenance of engineered barriers and other institutional or engineering controls acceptable to the IEPA.

"Financial Statements" means complete audited financial statements of WMI's parent company prepared by a certified public accountant in accordance with generally accepted accounting principles and practices consistently applied for the two (2) fiscal years preceding the Closing Date, and available audited or unaudited interim financial statements for such other periods as DHED or DFSS may request.

"Governmental Approvals" has the meaning set forth in Section 8.

"Greater Southwest" means Greater Southwest Development Corporation, an Illinois not-for-profit corporation and GSDC's parent company and sole member.

"GSDC" has the meaning set forth in the Preamble to this Agreement.

"Hazardous Substances" means any toxic substance, hazardous substance, hazardous material, hazardous chemical or hazardous, toxic or dangerous waste defined or qualifying as such in (or for the purposes of) any Environmental Laws, or any pollutant, toxic vapor, or contaminant, and shall include, but not be limited to, petroleum (including crude oil or any fraction thereof), any radioactive material or by-product material, polychlorinated biphenyls and asbestos in any form or condition.

"Human Rights Ordinance" has the meaning set forth in Section 24.1(a).

"IEPA" means the Illinois Environmental Protection Agency.

"IGO Hiring Oversight" has the meaning set forth in Section 32.4.

"Initial Compliance Period" means a period of seven (7) years following issuance of the Certificate of Completion, excluding any period of time that an Event of Default exists under this Agreement.

"Initial Cure Period" has the meaning set forth in Section 20.3.

"Laws" means all applicable federal, state, county, municipal or other laws (including common law), statutes, codes, ordinances, rules, regulations, executive orders or other requirements, now or hereafter in effect, as amended or supplemented from time to time, and any applicable judicial or administrative interpretation thereof, including any applicable judicial or administrative orders, consent decrees or judgments.

"Lender Financing" means any funds borrowed by GSDC from lenders and irrevocably available to pay for costs of the Project.

"Losses" means any and all debts, liens, claims, causes of action, demands, complaints, legal or administrative proceedings, losses, damages, obligations, liabilities, judgments, amounts paid in settlement, arbitration or mediation awards, interest, fines, penalties, costs and expenses (including, without limitation, reasonable attorney's fees and expenses, consultants' fees and expenses and court costs).

"Master Lease Agreement" means a lease between GSDC, as landlord, and the Operator, as tenant, pursuant to which the Operator shall lease the Project from GSDC for the Initial Compliance Period. The Master Lease shall require the Operator to: (a) operate the Shelter in accordance with the terms of the Operating Grant Agreement, (b) sublease the Stage 2 Housing to former residents of the Shelter or similarly-situated individuals and families, (c) occupy and use the Retail Space for a resale shop to support the Shelter's operations or, with DFSS's prior written consent, sublease the Retail Space to a third party for a complementary retail use to support the Shelter's operations, and (d) sublease the Office Space to MFS, Greater Southwest or, with DFSS's prior written consent, another non-profit social service agency or community organization for the purpose of providing counseling and other social services (i.e., career services, benefits linkage, housing counseling, and legal advocacy) to current or former residents of the Shelter or similarly-situated individuals and families. The rent payable under the Master Lease Agreement shall be established in the preliminary operating budget, and shall not increase more than 3% annually during the lease term.

"MBE/WBE Program" has the meaning set forth in Section 24.3(a).

"MFS" means Metropolitan Family Services, an Illinois not-for-profit corporation.

"Municipal Code" means the Municipal Code of Chicago.

"NFR Letter" means a "No Further Remediation" letter issued by the IEPA pursuant to the SRP and, with respect to any USTs subject to Title 16 of the Illinois Environmental Protection Act, a "No Further Remediation" letter with respect to such USTs pursuant to Title 16, whichever is applicable, as amended or supplemented from time to time.

"Office Space" has the meaning set forth in the Recitals.

"Operating Grant Agreement" has the meaning set forth in the Recitals.

"Operator" has the meaning set forth in the Recitals.

"Outside Closing Date" has the meaning set forth in Section 5.

"Performance Deposit" has the meaning set forth in Section 4.2.

"Phase I" has the meaning set forth in Section 22.

"Plans" has the meaning set forth in Section 11.1.

"Procurement Program" has the meaning set forth in Section 24.3(a).

"Project" means the renovation of the existing building and the construction of a new, two-story building on the City Property to house the Shelter, the Stage 2 Housing, the Retail Space and the Office Space. The existing building will be renovated to provide a kitchen, dining room, conference room, multi-purpose room and play room on the first floor for the Shelter, and the Stage 2 Housing on the second floor. A safe, secure play area for children will be placed just outside of the kitchen. The new building will include the Retail Space on the first floor in order to generate income to support the operations of the Shelter and to provide economic development and jobs in the community. The Retail Space will occupy approximately two-thirds of the first floor in the new building. The remaining space on the first floor of the new building will contain the Office Space. The second floor will contain 40 beds of interim housing for the Shelter and a lounge area for residents of the Shelter.

"Project Ordinance" has the meaning set forth in the Recitals.

"Proof of Construction Financing" has the meaning set forth in Section 9.1.

"Proof of Operating Capacity" has the meaning set forth in Section 9.2.

"Purchase Price" has the meaning set forth in Section 3.

"Released Claims" has the meaning set forth in Section 23.4.

"Releasing Parties" has the meaning set forth in Section 23.4.

"Remediation Costs" means governmental or regulatory body response costs, natural resource damages, property damages, and the costs of any investigation, cleanup, monitoring, remedial, removal or restoration work required by any federal, state or local governmental agency or political subdivision or other third party in connection or associated with the Property or any improvements, facilities or operations located or formerly located thereon.

"Remediation Work" means all investigation, sampling, monitoring, testing, removal, response, disposal, storage, remediation, treatment and other activities necessary to obtain a Final NFR Letter for the City Property, or applicable portions thereof, as determined pursuant to Section 23.3(a), in accordance with the terms and conditions of the Draft NFR Letter for the City Property, the SRP Documents, all requirements of the IEPA and all applicable federal, state and local laws, ordinances and regulations, including, without limitation, all applicable Environmental Laws.

"Retail Space" has the meaning set forth in the Recitals.

"RFP" has the meaning set forth in the Recitals.

"Shakman Accord" has the meaning set forth in Section 32.1.

"Shelter" has the meaning set forth in the Recitals.

"Similar Provider" has the meaning set forth in Section 15.3.

"SRP" means the IEPA's Site Remediation Program as set forth in Title XVII of the Illinois Environmental Protection Act, 415 ILCS 5/58 et seq., and the regulations promulgated thereunder.

"SRP Documents" means all documents submitted to the IEPA under the SRP program, as amended or supplemented from time to time, including, without limitation, the Comprehensive Site Investigation and Remediation Objectives Report, the Remedial Action Plan, and the Remedial Action Completion Report.

"Stage 2 Housing" has the meaning set forth in the Recitals.

"Subsequent Compliance Period" means a period of three (3) years following expiration of the Initial Compliance Period, excluding any period of time that an Event of Default exists under this Agreement.

"TACO" means the Tiered Approach to Corrective Action Objectives codified at 35 Ill. Adm. Code Part 742 et seq.

"Title Company" means Near North National Title LLC.

"Title Commitment" means a commitment for an owner's policy of title insurance for the City Property, Order No. N01131259, with an effective date of September 23, 2013, issued by the Title Company.

"Title Policy" means a title insurance policy issued by the Title Company in the most recently revised ALTA or equivalent form, showing GSDC as the named insured with respect to the City Property, noting the recording of this Agreement and a subordination agreement with respect to any Lender Financing for the Project (as described in Section 10.13 below) as encumbrances against the City Property.

"UST(s)" means underground storage tank(s) whether or not subject to Title 16 of the Illinois Environmental Protection Act, including without limitation (i) any underground storage tank as defined in 415 ILCS 5/57.2, (ii) any farm or residential tank of 1,100 gallons or less capacity used for storing motor fuel for noncommercial purposes, (iii) any tank used for storing heating oil for consumption on the premises where stored, (iv) any septic tank, (v) any tank that is excluded from the definition in 415 ILCS 5/57.2 based upon the existence of any Hazardous Substance therein, and (vi) any pipes connected to items (i) through (v) above.

"Waste Sections" has the meaning set forth in Section 31.

"WMI" has the meaning set forth in the Preamble to this Agreement.

SECTION 3. PURCHASE PRICE.

The City hereby agrees to sell to GSDC, and GSDC hereby agrees to purchase from the City, upon and subject to the terms and conditions of this Agreement, the City Property, for the sum of $1.00 ("Purchase Price"), to be paid to the City at the Closing. Except as specifically

provided herein to the contrary, the Developer Parties shall pay all escrow fees and other title insurance fees and closing costs. The Developer Parties acknowledge that the Purchase Price is approximately $170,000 less than the fair market value of the City Property and that the City has only agreed to sell the City Property to GSDC for the Purchase Price because the Developer Parties have agreed to execute this Agreement and comply with its terms and conditions, including, without limitation, Sections 15 and 25.

SECTION 4. EARNEST MONEY AND PERFORMANCE DEPOSIT. Intentionally Deleted.

SECTION 5. CLOSING.

The Closing shall take place at the downtown offices of the Title Company within thirty (30) days after the Developer Parties have satisfied all conditions precedent set forth in Section 10 hereof, unless DHED and DFSS, in their sole and absolute discretion, waive such conditions (the "Closing Date"); provided, however, in no event shall the Closing occur any later than sixteen (16) months after passage and approval of the Project Ordinance (the "Outside Closing Date"), unless DHED and DFSS, in their sole and absolute discretion, extend such Outside Closing Date as permitted to comply with the time line established under Section 13. On or before the Closing Date, the City shall deliver to the Title Company the Deed, all necessary state, county and municipal real estate transfer tax declarations, and an ALTA statement.

SECTION 6. CONVEYANCE OF TITLE.

6.1 Form of City Deed. The City shall convey the City Property to GSDC by quitclaim deed ("Deed"), subject to the terms of this Agreement and, without limiting the quitclaim nature of the deed, the following:

(a) the standard exceptions in an ALTA title insurance policy;

(b) general real estate taxes and any special assessments or other taxes;

(c) all easements, encroachments, covenants and restrictions of record and not shown of record;

(d) such other title defects as may exist; and

(e) any and all exceptions caused by the acts of the Developer Parties or their Agents.

6.2 Recording Costs. The Developer Parties shall pay to record the Deed, this Agreement, and any other documents incident to the conveyance of the City Property to GSDC.

SECTION 7. TITLE AND SURVEY.

7.1 Title Evidence. The Developer Parties have obtained a Title Commitment showing the City in title to the City Property. The Developer Parties shall be solely responsible for and shall pay all costs associated with updating the Title Commitment or obtaining a new title commitment (including all search, continuation and later-date fees), and obtaining the Title Policy and any endorsements it deems necessary.

7.2 Correction of Title. The City shall have no obligation to cure title defects; provided, however, if there are exceptions for general real estate taxes due or unpaid prior to the Closing Date with respect to the City Property or liens for such unpaid property taxes, the City shall ask the County to void the unpaid taxes as provided in Section 21-100 of the Property Tax Code, 35 ILCS 200/21-100, or file an application for a Certificate of Error with the Cook County Assessor, or tax injunction suit or petition to vacate a tax sale in the Circuit Court of Cook County. If, after taking the foregoing actions and diligently pursuing the same, the City Property remains subject to any tax liens, or if the City Property is encumbered with any other exceptions that would adversely affect the use and insurability of the City Property for the development of the Project, either GSDC or WMI shall have the option to terminate this Agreement in accordance with Section 9 below. If neither Developer Party elects to terminate this Agreement as aforesaid, then both GSDC and WMI shall be deemed to have accepted title subject to all exceptions.

7.3 Survey. The Developer Parties shall be responsible for obtaining a survey of the City Property at their sole cost and expense.

SECTION 8. BUILDING PERMITS AND OTHER GOVERNMENTAL APPROVALS.

GSDC shall apply for all necessary building permits and other required permits and approvals ("Governmental Approvals") for the Project within sixty (60) days after passage and approval of the Project Ordinance, unless DHED and DFSS, in their sole and absolute discretion, extend such application date, and shall pursue such Governmental Approvals in good faith and with all due diligence.

SECTION 9. PROJECT BUDGET AND PROOF OF FINANCING.

9.1 Construction. GSDC has furnished to DHED, and DHED has approved, a preliminary budget showing total costs for the construction of the Project in the amount of [approximately $4,726,750]. GSDC hereby certifies to the City that to the best of its knowledge as of the date hereof the preliminary construction budget is reasonable, correct and complete in all material respects. Not less than fourteen (14) days prior to the Closing Date, GSDC shall submit to DHED for approval a final construction budget ("Construction Budget") and proof reasonably acceptable to the City that GSDC has Equity and Lender Financing in amounts adequate (together with the City Construction Funds) to complete the construction of the Project and satisfy its obligations under this Agreement ("Proof of Construction Financing"). The Proof of Construction Financing shall include loan agreements, and evidence of the ability of GSDC to make an equity contribution in the amount of any gap in financing.

9.2 Operation. The Operator has furnished to DFSS, and DFSS has approved, a preliminary operating budget for the Project. WMI hereby certifies to the City that the preliminary operating budget is reasonable, correct and complete in all material respects. Not less than fourteen (14) days prior to the Closing Date, the Operator shall submit proof reasonably acceptable to DFSS that the Operator has funds in amounts adequate (together with the City Operating Funds) to operate the Project and satisfy its obligations under this Agreement ("Proof of Operating Capacity"). The Proof of Operating Capacity shall include Financial Statements showing $500,000 in cash, $500,000 in enforceable pledges, and $500,000 in operational reserves.

SECTION 10. CONDITIONS TO THE CITY'S OBLIGATIONS.

The obligations of the City under this Agreement are contingent upon the delivery or satisfaction of each of the following items (unless waived by DHED or DFSS, as applicable, in such department's sole and absolute discretion) at least fourteen (14) days prior to the Closing Date, unless another time period is specified below:

10.1 Final Governmental Approvals. GSDC has submitted to DHED, and DHED has approved, evidence that it has applied for all necessary Governmental Approvals to complete the Project.

10.2 Construction Budget and Proof of Construction Financing. GSDC has submitted to DHED, and DHED has approved, the Construction Budget and Proof of Construction Financing for the construction of the Project in accordance with the provisions of Section 9.1 hereof. GSDC has furnished proof that the proceeds of the Lender Financing, if any, are available to be drawn upon by GSDC as needed and are sufficient (along with the City Construction Funds and any Equity) to complete the Project. GSDC has delivered to DHED a copy of the Escrow Agreement. On or prior to the Closing Date, GSDC shall close all Lender Financing and City financing, and be in a position to immediately commence construction of the Project.

10.3 Proof of Operating Capacity. WMI has submitted to DFSS, and DFSS has approved, the Proof of Operating Capacity.

10.4 Plans. GSDC has submitted to DHED and DFSS, and DHED and DFSS have approved, the Plans in accordance with the provisions of Section 11.1 hereof.

10.5 Approval and Execution of Master Lease Agreement. The Developer Parties have submitted to DHED and DFSS, and DHED and DFSS have approved, the Master Lease Agreement to be executed on or prior to the Closing Date.

10.6 Insurance. The Developer Parties have submitted to the City, and the City has approved, evidence of insurance reasonably acceptable to the City. The City shall be named as an additional insured on all liability insurance policies and as a loss payee (subject to the prior rights of any first mortgagee) on all property insurance policies from the Closing Date through the date the City issues a Certificate of Completion (as defined in Section 14 below) for the Project. With respect to property insurance, the City will accept either a 2003 ACORD 28 form, or a 2006 ACORD 28 form with a policy endorsement showing the City as a loss payee. With respect to liability insurance, the City will accept an ACORD 25 form, together with a copy of the endorsement that is added to the policy showing the City as an additional insured.

10.7 Legal Opinion. Each of the Developer Parties has submitted to the Corporation Counsel, and the Corporation Counsel has approved, a legal opinion in a form reasonably acceptable to the City.

10.8 Due Diligence. The Developer Parties have submitted to the Corporation Counsel the following due diligence searches in the names of their parent companies, showing no unacceptable liens, litigation, judgments or filings, as reasonably determined by the Corporation Counsel:

(a) Bankruptcy Search, U. S. Bankruptcy Court for the N.D. Illinois;
(b) Pending Suits and Judgments, U. S. District Court for the N.D. Illinois;
(c) Federal Tax Lien Search, Illinois Secretary of State;
(d) UCC Search, Illinois Secretary of State;
(e) UCC Search, Cook County Recorder;
(f) Federal Tax Lien Search, Cook County Recorder;
(g) State Tax Lien Search, Cook County Recorder;
(h) Memoranda of Judgments Search, Cook County; and
(i) Pending Suits and Judgments, Circuit Court of Cook County.

In addition, the Developer Parties have provided to the Corporation Counsel a written description of all pending or threatened litigation or administrative proceedings involving their parent companies, specifying, in each case, the amount of each claim, an estimate of probable liability, the amount of any reserves taken in connection therewith and whether (and to what extent) such potential liability is covered by insurance.

10.9 Organization and Authority Documents. Each of the Developer Parties has submitted to the Corporation Counsel copies of its and its parent company's articles or certificate of incorporation or organization, as applicable, including all amendments thereto, as furnished and certified by the Illinois Secretary of State; certificates of good standing from the Illinois Secretary of State dated no more than thirty (30) days prior to the Closing; a secretary's certificate in such form and substance as the Corporation Counsel may require; by-laws or operating agreement, as applicable, and such other corporate authority and organizational documents as the City may request.

10.10 Economic Disclosure Statement. Each of the Developer Parties has provided to the Corporation Counsel all required Economic Disclosure Statements, in the City's then current form, dated as of the Closing Date.

10.11 Subordination Agreement. GSDC has provided to the Corporation Counsel a subordination agreement in a form reasonably acceptable to the City, to be executed and recorded on or prior to the Closing Date, subordinating any liens against the City Property related to the Lender Financing, if any, to certain encumbrances of the City set forth herein.

10.12 MBE/WBE and City Residency Hiring Compliance Plan. GSDC and GSDC's general contractor and all major subcontractors have met with staff from DHED regarding compliance with the MBE/WBE, city residency hiring and other requirements set forth in Section 24, and DHED has approved GSDC's compliance plan in accordance with Section 24.4.

10.13 Title and Survey. The Developer Parties have furnished the City with a pro forma Title Policy for the City Property and a copy of any survey prepared for the City Property.

10.14 Environmental. GSDC has provided DHED with copies of the Phase I and any other Environmental Documents completed with respect to the City Property, and a letter from the environmental firm(s) that completed the Phase I and any follow-up reports, authorizing the City to rely on such reports. If required under Section 23.3, GSDC has taken all necessary and proper steps to obtain a Draft NFR Letter for the City Property (or the applicable portion thereof), including, without limitation, preparing and submitting any reports required by the IEPA. The City agrees to reasonably cooperate with GSDC in GSDC's efforts to satisfy this condition, at no cost to the City.

10.15 Representations and Warranties. On the Closing Date, each of the representations and warranties of the Developer Parties in Section 25 and elsewhere in this Agreement shall be true and correct.

10.16 Other Obligations. On the Closing Date, the Developer Parties shall have performed all of the other obligations required to be performed by the Developer Parties under this Agreement as and when required under this Agreement.

If any of the conditions in this Section 10 have not been satisfied to DHED's or DFSS's reasonable satisfaction within the time periods provided for herein (regardless of which Developer Party is responsible for satisfying such condition), the City may, at its option, upon prior written notice of at least thirty (30) days to the Developer Parties, terminate this Agreement at any time after the expiration of the 30-day period, in which event this Agreement shall be null and void and, except as otherwise specifically provided, neither the City nor the Developer Parties shall have any further right, duty or obligation hereunder; provided, however, that if within said 30-day notice period the Developer Parties satisfy said condition(s), then the termination notice shall be deemed to have been withdrawn. Any forbearance by the City in exercising its right to terminate this Agreement upon a default hereunder shall not be construed as a waiver of such right.

SECTION 11. CONSTRUCTION REQUIREMENTS.

11.1 Plans and Permits. GSDC shall construct the Project on the City Property materially in accordance with the [master site plan, landscape plan and building elevations] prepared by the Architect and attached hereto as Exhibit B, and the final plans and specifications prepared by the Architect dated _____, which have been approved by DHED and DFSS and which are incorporated herein by this reference ("Plans"). If the Developer Parties submit and DHED and DFSS approve revised plans and specifications after the Effective Date, the term "Plans" as used herein shall refer to the revised plans and specifications upon DHED's and DFSS's written approval of the same. No material deviation from the Plans may be made without the prior written approval of DHED and DFSS. The Plans shall at all times conform to all applicable Laws.

11.2 Relocation of Utilities, Curb Cuts and Driveways. GSDC shall be solely responsible for and shall pay all costs associated with: (a) the relocation, installation or construction of public or private utilities, curb cuts and driveways; (b) the repair or reconstruction of any curbs, vaults, sidewalks or parkways required in connection with or damaged as a result of the construction of the Project; (c) the removal of existing pipes, utility equipment or building foundations; and (d) the termination of existing water or other utility services. The City shall have the right to approve any streetscaping provided by GSDC as part of the Project, including, without limitation, any paving of sidewalks, landscaping and lighting.

11.3 City's Right to Inspect City Property. For the period commencing on the Closing Date and continuing through the date the City issues the Certificate of Completion, any duly authorized representative of the City shall have access to the City Property at all reasonable times for the purpose of determining whether GSDC is constructing the Project in accordance with the terms of this Agreement and all applicable Laws.

11.4 Barricades. Prior to the commencement of any construction activity requiring barricades, GSDC shall install barricades of a type and appearance satisfactory to the City and constructed in compliance with all applicable Laws. DHED shall have the right to approve the maintenance, appearance, color scheme, painting, nature, type, content and design of all barricades. GSDC shall erect all barricades so as not to interfere with or affect any bus stop or train station in the vicinity of the City Property.

11.5 Survival. The provisions of this Section 11 shall survive the Closing.

SECTION 12. LIMITED APPLICABILITY.

Any approval given by DHED or DFSS pursuant to this Agreement is for the purpose of this Agreement only and does not constitute the approval required by the City's Department of Buildings or any other City department, nor does such approval constitute an approval of the

quality, structural soundness or safety of any improvements located or to be located on the City Property, or the compliance of said improvements with any Laws, private covenants, restrictions of record, or any agreement affecting the City Property or any part thereof.

SECTION 13. COMMENCEMENT AND COMPLETION OF PROJECT.

Subject to force majeure (as described in Section 34.6 below), GSDC shall commence construction of the Project no later than eighteen (18) months after passage and approval of the Project Ordinance (the "Construction Commencement Date"), and shall complete the Project (as evidenced by the issuance of the Certificate of Completion) no later than sixteen (16) months from the Construction Commencement Date (the "Construction Completion Date"); provided, however, DHED and DFSS, in their sole and absolute discretion, may extend the Construction Commencement Date and Construction Completion Date by up to six (6) months each (or twelve (12) months in the aggregate). GSDC shall give written notice to the City within five (5) days after it commences construction. GSDC shall construct the Project in accordance with the Plans and all Laws and covenants and restrictions of record.

SECTION 14. CERTIFICATE OF COMPLETION.

GSDC shall request from the City a certificate of completion ("Certificate of Completion") upon the completion of the construction of the Project in accordance with this Agreement. The City will not issue the Certificate of Completion until (a) the Project has been fully constructed according to the approved Plans and has received a Certificate of Occupancy or other evidence acceptable to DHED that the Project is in compliance with all applicable building permit requirements; (b) to the extent required under Section 23.3(b), the IEPA has issued, and the City has approved, a Final NFR Letter for the City Property; (c) DHED's Monitoring and Compliance Unit has verified that the Project is in full compliance with the employment requirements set forth in Section 24 with respect to construction of the Project; (d) the Master Lease Agreement, as previously approved by the City, is in full force and effect and the Shelter has opened; and (e) there exists neither an Event of Default (after any applicable cure period) which is continuing nor a condition or event which, with the giving of notice or passage of time or both, would constitute an Event of Default. Within forty-five (45) days after receipt of a written request by GSDC for a Certificate of Completion, the City shall provide GSDC with either the Certificate of Completion or a written statement indicating in adequate detail how GSDC has failed to complete the Project in conformity with this Agreement, or is otherwise in default, and what measures or acts will be necessary, in the sole opinion of the City, for GSDC to take or perform in order to obtain the Certificate of Completion. If the City requires additional measures or acts to assure compliance, GSDC shall resubmit a written request for the Certificate of Completion upon compliance with the City's response. The Certificate of Completion shall be in recordable form, and shall, upon recording, constitute a conclusive determination of satisfaction and termination of the covenants in this Agreement and the Deed with respect to GSDC's obligations to construct the Project. The Certificate of Completion shall not, however, constitute evidence that GSDC has complied with any Laws relating to the construction of the Project, and shall not serve as any "guaranty" as to the quality of the construction. Nor shall the Certificate of Completion release the Developer Parties from their obligations to comply with the other terms, covenants and conditions of this Agreement.

SECTION 15. RESTRICTIONS ON USE.

The Developer Parties, for themselves and their successors and assigns, agree as follows:

15.1 The Developer Parties shall not discriminate on the basis of race, color, sex, gender identity, age, religion, disability, national origin, ancestry, sexual orientation, marital status, parental status, military discharge status, or source of income in the sale, lease, rental, use or occupancy of the City Property or the Project or any part thereof.

15.2 GSDC shall construct the Project in accordance with this Agreement, the Construction Grant Agreement, the Plans, and all Laws and covenants and restrictions of record.

15.3 For the Initial Compliance Period, GSDC shall lease the Project to the Operator pursuant to the Master Lease Agreement; provided, however, if the Operator defaults under the terms of the Master Lease Agreement, and fails to cure the default within the applicable cure period, or the Operator is otherwise unable to obtain sufficient funding to operate the Project and to satisfy its other obligations under the Master Lease Agreement, GSDC may terminate the Master Lease Agreement in accordance with its terms and lease the Project or any of its components (a) to a non-profit social service agency with a similar mission providing similar services ("Similar Provider"), subject to DFSS's prior written consent of such tenant, or (b) if a Similar Provider cannot be identified, to a non-profit social service agency or community organization for any of the purposes set forth on Exhibit C attached hereto, subject to DFSS's prior written consent of such tenant.

15.4 For the Initial Compliance Period, the Operator shall lease and operate the Project in accordance with this Agreement and the Master Lease Agreement.

15.5 For the Subsequent Compliance Period, GSDC shall lease the Project (excluding the Retail Space) to a non-profit social service agency or community organization for any of the purposes set forth on Exhibit C attached hereto, and may, with DFSS's prior written consent, lease the Retail Space for any uses permitted under the applicable zoning.
The Developer Parties, for themselves and their successors and assigns, acknowledge and agree that the development and use restrictions set forth in this Section 15 constitute material, bargained-for consideration for the City and are intended to further the City's public policies.

SECTION 16. PROHIBITION AGAINST SALE OR TRANSFER OF CITY PROPERTY.

Prior to the expiration of the Subsequent Compliance Period, GSDC may not, without the prior written consent of DFSS, which consent shall be in DFSS's sole and absolute discretion: (a) directly or indirectly sell, transfer, convey, lease (except for leases permitted under Section 15) or otherwise dispose of the City Property or the Project, or any part thereof or any interest therein (including, without limitation, a transfer by assignment of any beneficial interest under a land trust); or (b) directly or indirectly assign this Agreement. GSDC acknowledges and agrees that DFSS may withhold its consent under (a) or (b) above if, among other reasons, the proposed purchaser, transferee or assignee (or such entity's principal officers or directors) is in violation of any Laws, or if GSDC fails to submit sufficient evidence of the financial responsibility, business background and reputation of the proposed purchaser, transferee or assignee. No principal party of GSDC may sell, transfer or assign any of its interest in GSDC prior to the expiration of the Subsequent Compliance Period, without the prior written consent of DFSS, which consent shall be in DFSS's sole and absolute discretion.

SECTION 17. LIMITATION UPON ENCUMBRANCE OF CITY PROPERTY.

Prior to the expiration of the Subsequent Compliance Period, neither Developer Party shall, without DFSS's prior written consent, which shall be in DFSS's sole and absolute discretion, engage in any financing or other transaction which would create an encumbrance or lien on the

City Property, except for any Lender Financing approved pursuant to Section 9, which shall be limited to funds necessary to construct the Project. Notwithstanding the foregoing, either Developer Party may contest or object in good faith to the amount or validity of any non-governmental charge, lien, claim or encumbrance relating to the City Property or the Project, before any delinquency occurs, by appropriate legal proceedings properly and diligently instituted and prosecuted, if such Developer Party gives prior written notice to the City and furnishes and keeps in force (a) an irrevocable letter of credit or a surety bond from a bank or surety company acceptable to the City and in an amount reasonably sufficient to pay such contested lien claims plus any interest thereon, or (b) some other indemnity or guarantee reasonably satisfactory to the City. In the event such contest is determined adversely, the Developer Party pursuing such contest shall promptly pay in full the required amount, together with any interest, penalties, costs or other charges necessary to release such charge, lien, claim or encumbrance. In addition, either Developer Party shall have the right to pursue any available property tax assessment reduction or exemption provided that any such pursuit is undertaken in accordance with all applicable Laws.

SECTION 18. MORTGAGEES NOT OBLIGATED TO CONSTRUCT.

Notwithstanding any other provision of this Agreement or of the Deed, the holder of any mortgage authorized by this Agreement (or any Affiliate of such holder) shall not itself be obligated to construct or complete the Project, or to guarantee such construction or completion, but shall be bound by the other covenants running with the land specified in Section 19 and, at Closing, shall execute a subordination agreement in accordance with Section 10.11. If any such mortgagee or its affiliate succeeds to GSDC's interest in the City Property prior to the expiration of the Subsequent Compliance Period, whether by foreclosure, deed-in-lieu of foreclosure or otherwise, and thereafter transfers its interest in the City Property to another party, such transferee shall be obligated to complete and operate the Project as required by this Agreement, and shall also be bound by the other covenants running with the land specified in Section 19.

SECTION 19. COVENANTS RUNNING WITH THE LAND.

The Developer Parties agree, and the Deed shall so expressly provide, that the covenants, agreements, releases and other terms and provisions contained in Section 13 (Commencement and Completion of Project), Section 15 (Restrictions on Use), Section 16 (Prohibition Against Sale or Transfer of City Property), Section 17 (Limitation Upon Encumbrance of City Property), and Section 23.4 (Release for Environmental Conditions), touch and concern and shall be appurtenant to and shall run with the City Property. Such covenants, agreements, releases and other terms and provisions shall be binding on the Developer Parties and their successors and assigns (subject to the limitation set forth in Section 18 above as to any permitted mortgagee) to the fullest extent permitted by law and equity for the benefit and in favor of the City, and shall be enforceable by the City. Such covenants, agreements, releases and other terms and provisions shall terminate as follows: Sections 13 and 15.2 upon the issuance of the Certificate of Completion; Sections 15.3 and 15.4 upon the expiration of the Initial Compliance Period; Sections 15.5, 16 and 17 upon the expiration of the Subsequent Compliance Period; and Sections 15.1 and 23.4 with no limitation as to time.

SECTION 20. PERFORMANCE AND BREACH.

20.1 Time of the Essence. Time is of the essence in each Developer Party's performance of its obligations under this Agreement.

20.2 Event of Default. The occurrence of any one or more of the following shall constitute an "Event of Default" under this Agreement:

(a) the failure of GSDC or the Operator to perform, keep or observe any of the covenants, conditions, promises, agreements or obligations of GSDC or the Operator under this Agreement, the Construction Grant Agreement, the Operating Grant Agreement, or any related agreement;

(b) the failure of GSDC or the Operator to perform, keep or observe any of the covenants, conditions, promises, agreements or obligations of GSDC or the Operator under any other agreement with any person or entity if such failure may have a material adverse effect on the business, property, assets, operations or condition of GSDC or the Operator, financial or otherwise;

(c) the making or furnishing by GSDC, Greater Southwest or the Operator of any warranty, representation, statement, certification, schedule or report to the City (whether in this Agreement, the Construction Grant Agreement, the Operating Grant Agreement, an Economic Disclosure Statement, or another document) which is untrue or misleading in any material respect;

(d) except as otherwise permitted hereunder, the creation (whether voluntary or involuntary) of, or any attempt to create, any lien or other encumbrance upon the City Property or the Project, or the making or any attempt to make any levy, seizure or attachment thereof;

(e) the commencement of any proceedings in bankruptcy by or against GSDC or the Operator for the liquidation or reorganization of GSDC or the Operator, or alleging that GSDC or the Operator is insolvent or unable to pay its debts as they mature, or for the readjustment or arrangement of GSDC's or the Operator's debts, whether under the United States Bankruptcy Code or under any other state or federal law, now or hereafter existing, for the relief of debtors, or the commencement of any analogous statutory or non-statutory proceedings involving GSDC or the Operator; provided, however, that if such commencement of proceedings is involuntary, such action shall not constitute an Event of Default unless such proceedings are not dismissed within sixty (60) days after the commencement of such proceedings;

(f) the appointment of a receiver or trustee for GSDC or the Operator, for any substantial part of GSDC's or the Operator's assets or the institution of any proceedings for the dissolution, or the full or partial liquidation, or the merger or consolidation, of GSDC or the Operator; provided, however, that if such appointment or commencement of proceedings is involuntary, such action shall not constitute an Event of Default unless such appointment is not revoked or such proceedings are not dismissed within sixty (60) days after the commencement thereof;

(g) the entry of any judgment or order against GSDC or the Operator which is related to the City Property and remains unsatisfied or undischarged and in effect for sixty (60) days after such entry without a stay of enforcement or execution;

(h) the occurrence of an event of default under the Lender Financing, which default is not cured within any applicable cure period; and

(i) the dissolution of GSDC or the Operator.

20.3 Cure. If either GSDC or the Operator defaults in the performance of its obligations under this Agreement, such defaulting party (or its sole member) shall have thirty (30) days after written notice of default from the City to cure the default, or such longer period as shall be reasonably necessary to cure such default provided the defaulting party promptly commences such cure and thereafter diligently pursues such cure to completion (so long as continuation of the default does not create material risk to the Project or to persons using the Project) (the "Initial Cure Period"). If the defaulting party (or its sole member) does not cure such default within the Initial Cure Period, the non-defaulting party (or its sole member) shall have the right (but not the obligation) to cure such default within 30 days after expiration of the Initial Cure Period, or such longer period as shall be reasonably necessary to cure such default provided the non-defaulting party (or its sole member) promptly commences such cure and thereafter diligently pursues such cure to completion (so long as continuation of the default does not create material risk to the Project or to persons using the Project) (the "Extended Cure Period"), and the City shall take no action during such Extended Cure Period. If the non-defaulting party (or its sole member) does not cure such default within the Extended Cure Period, then the City shall have available all remedies set forth in this Agreement. Notwithstanding the foregoing or any other provision of this Agreement to the contrary:

(a) there shall be no notice requirement (and no Extended Cure Period) with respect to Events of Default described in Section 5 (with respect to Outside Closing Date); and

(b) there shall be no notice requirement and no cure period (initial or extended) with respect to Events of Default described in Section 13 (Commencement and Completion of Project), Section 16 (Prohibition Against Transfer of City Property) Section 17 (Limitation Upon Encumbrance of City Property), and Section 29.5 (Prohibition on Certain Contributions Pursuant to Mayoral Executive Order No. 2011-4).

20.4 Prior to Closing. If an Event of Default occurs prior to the Closing, and the default is not cured in the time period provided for in Section 20.3 above, the City may terminate this Agreement and institute any action or proceeding at law or in equity against the defaulting party.

20.5 Right of Reverter After Closing. In addition to any other rights and remedies available to the City at law or in equity, the City shall have the right, in its sole and absolute discretion, to re-enter and take possession of the City Property, with all of the improvements thereon, and revest title to the City Property in the City if an Event of Default occurs after the Closing but prior to expiration of the Subsequent Compliance Period, and the default is not cured in the time period provided for in Section 20.3 above; provided, however, the City's foregoing right of reverter shall be limited by, and shall not defeat, render invalid, or limit in any way, the lien of any mortgage authorized by this Agreement.

20.6 Resale of the City Property. Upon the revesting in the City of title to the City Property as provided in Section 20.5, the City may complete the Project or convey the City Property, subject to any first mortgage lien, to a qualified and financially responsible party reasonably acceptable to the first mortgagee, who shall assume the obligation of completing the Project or such other improvements as shall be satisfactory to DFSS, and otherwise comply with the covenants that run with the land as specified in Section 19.

20.7 Disposition of Resale Proceeds. If the City sells the City Property as provided for in Section 20.6, the net proceeds from the sale, after payment of all amounts owed under any mortgage liens authorized by this Agreement in order of lien priority, shall be utilized to reimburse the City for:

(a) costs and expenses incurred by the City (including, without limitation, salaries of personnel) in connection with the recapture, management and resale of the City Property (less any income derived by the City from the City Property in connection with such management); and

(b) all unpaid taxes, assessments, and water and sewer charges assessed against the City Property; and

(c) any payments made (including, without limitation, reasonable attorneys' fees and court costs) to discharge or prevent from attaching or being made any subsequent encumbrances or liens due to obligations, defaults or acts of GSDC or its sole member or the Operator; and

(d) any expenditures made or obligations incurred with respect to construction or maintenance of the Project; and

(e) any other amounts owed to the City by GSDC or its sole member or the Operator.

The Developer Parties shall be entitled to receive any remaining proceeds up to the amount of each Developer Party's equity investment in the City Property.

SECTION 21. CONFLICT OF INTEREST; CITY'S REPRESENTATIVES NOT INDIVIDUALLY LIABLE.

The Developer Parties represent and warrant that no agent, official or employee of the City shall have any personal interest, direct or indirect, in the Developer Parties, their parent companies, this Agreement, the City Property or the Project, nor shall any such agent, official or employee participate in any decision relating to this Agreement which affects his or her personal interests or the interests of any corporation, partnership, association or other entity in which he or she is directly or indirectly interested. No agent, official or employee of the City shall be personally liable to the Developer Parties, their parent companies, or any successor in interest in the event of any default or breach by the City or for any amount which may become due to the Developer Parties, their parent companies, or any successor in interest or with respect to any commitment or obligation of the City under the terms of this Agreement.

SECTION 22. INDEMNIFICATION.

22.1 WMI agrees to indemnify, defend and hold the City harmless from and against any Losses suffered or incurred by the City arising from or in connection with: (a) the failure of the Operator to perform its obligations under this Agreement; (b) the failure of the Operator or its Agents to pay contractors, subcontractors or material suppliers in connection with the construction and management of the Project (except for liens and claims of lien which the Operator is contesting in good faith pursuant to Section 17 hereof); (c) any misrepresentation or omission made by the Operator or its Agents; (d) the failure of the Operator to redress any misrepresentations or omissions in this Agreement, the Operating Grant Agreement or any other agreement relating hereto; and (e) any activity undertaken by the Operator or its Agents on the City Property prior to or after the Closing. This indemnification shall survive the Closing or any termination of this Agreement (regardless of the reason for such termination).

22.2 GSDC agrees to indemnify, defend and hold the City harmless from and against any Losses suffered or incurred by the City arising from or in connection with: (a) the failure of GSDC to perform its obligations under this Agreement; (b) the failure of GSDC or its Agents to pay contractors, subcontractors or material suppliers in connection with the construction and management of the Project (except for liens and claims of lien which the Operator is contesting in good faith pursuant to Section 17 hereof); (c) any misrepresentation or omission made by GSDC or its Agents; (d) the failure of GSDC to redress any misrepresentations or omissions in this Agreement, the Construction Grant Agreement or any other agreement relating hereto; and (e) any activity undertaken by GSDC or its Agents on the City Property prior to or after the Closing. This indemnification shall survive the Closing or any termination of this Agreement (regardless of the reason for such termination).

SECTION 23. ENVIRONMENTAL MATTERS.

23.1 "AS IS" SALE. THE DEVELOPER PARTIES ACKNOWLEDGE THAT THEY HAVE HAD ADEQUATE OPPORTUNITY TO INSPECT AND EVALUATE THE STRUCTURAL, PHYSICAL AND ENVIRONMENTAL CONDITION AND RISKS OF THE CITY PROPERTY AND ACCEPT THE RISK THAT ANY INSPECTION MAY NOT DISCLOSE ALL MATERIAL MATTERS AFFECTING THE LAND AND BUILDING COMPRISING THE CITY PROPERTY. THE DEVELOPER PARTIES AGREE TO ACCEPT THE CITY PROPERTY IN ITS "AS IS," "WHERE IS" AND "WITH ALL FAULTS" CONDITION AT CLOSING WITHOUT ANY COVENANT, REPRESENTATION OR WARRANTY, EXPRESS OR IMPLIED, OF ANY KIND, AS TO THE STRUCTURAL, PHYSICAL OR ENVIRONMENTAL CONDITION OF THE CITY PROPERTY OR THE SUITABILITY OF THE CITY PROPERTY FOR ANY PURPOSE WHATSOEVER. THE DEVELOPER PARTIES ACKNOWLEDGE THAT THEY ARE RELYING SOLELY UPON THEIR OWN INSPECTION AND OTHER DUE DILIGENCE ACTIVITIES AND NOT UPON ANY INFORMATION (INCLUDING, WITHOUT LIMITATION, ENVIRONMENTAL STUDIES OR REPORTS OF ANY KIND) PROVIDED BY OR ON BEHALF OF THE CITY OR ITS AGENTS OR EMPLOYEES WITH RESPECT THERETO. THE DEVELOPER PARTIES AGREE THAT IT IS THEIR SOLE RESPONSIBILITY AND OBLIGATION TO PERFORM ANY ENVIRONMENTAL REMEDIATION WORK AND TAKE SUCH OTHER ACTION AS IS NECESSARY TO PUT THE CITY PROPERTY IN A CONDITION WHICH IS SUITABLE FOR ITS INTENDED USE.

23.2 Right of Entry. GSDC hereby represents and warrants to the City that GSDC has or will perform a Phase I environmental site assessment of the City Property in accordance with the requirements of the ASTM E 1527-05 standard ("Phase I") and other environmental studies sufficient to conclude that the Project may be completed and operated in accordance with all Environmental Laws and this Agreement. GSDC agrees to deliver to the City copies of all Environmental Documents. The obligation of the Developer Parties to purchase the City Property is conditioned upon each Developer Party being satisfied with the condition of the City Property for the construction, development and operation of the Project. The City shall grant the Developer Parties the right, at their sole cost and expense, to enter the City Property to perform the Phase I and any other surveys, environmental assessments, soil tests and other due diligence they (or either one of them) deem necessary or desirable to satisfy themselves as to the condition of the City Property. If the Developer Parties (or either one of them) determine that they are not satisfied, in their sole and absolute discretion, with the condition of the City Property, either Developer Party may terminate this Agreement by written notice to the City any time prior to the Closing Date, whereupon this Agreement shall be null and void and, except as otherwise specifically provided, neither party shall have any further right, duty or obligation hereunder. If the Developer Parties elect not to terminate this Agreement pursuant to this Section 23.2, the Developer Parties shall be deemed satisfied with the condition of the City Property.

23.3 Environmental Remediation.

(a) The City's Department of Fleet and Facilities Management ("2FM") shall have the right to review and approve the sufficiency of the Phase I and any Phase II or other follow-up reports. Upon 2FM's request, GSDC shall perform additional studies and tests for the purpose of determining whether any environmental or health risks would be associated with the development of the Project, including, without limitation, updating or expanding the Phase I and performing initial or additional Phase II testing. If the environmental reports for the City Property disclose the presence of contaminants exceeding residential remediation objectives, GSDC shall enroll the City Property (or the applicable portion thereof) in the IEPA's SRP Program and take all necessary and proper steps to obtain a Draft NFR Letter for the City Property (or the applicable portion thereof), unless 2FM determines that it is not necessary to enroll the City Property in the SRP. If GSDC enrolls (or is required to enroll) the City Property in the SRP, GSDC acknowledges and agrees that it may not commence construction on the City Property until the IEPA issues, and 2FM approves, a Draft NFR Letter for the City Property.

(b) After 2FM approves the Draft NFR Letter for the City Property (to the extent required under subsection (a) above), GSDC covenants and agrees to complete the Remediation Work and diligently pursue the Final NFR Letter for the City Property using all reasonable means. The City shall have the right to review in advance and approve all SRP Documents and any changes thereto, and GSDC's estimate of the cost to perform the Remediation Work. GSDC shall cooperate and consult with the City at all relevant times (and in all cases upon the City's request) with respect to environmental matters. GSDC shall bear sole responsibility for all aspects of the Remediation Work. GSDC shall promptly transmit to the City copies of all Environmental Documents prepared or received with respect to the Remediation Work, including, without limitation, any written communications delivered to or received from the IEPA or other regulatory agencies. GSDC acknowledges and agrees that the City will not issue a Certificate of Completion until the IEPA has issued, and the City has approved, a Final NFR Letter for the City Property (to the extent required under (a) above), which approval shall not be unreasonably withheld.

23.4 Release and Indemnification. The Developer Parties, on behalf of themselves, their parent companies and the respective officers, directors, employees, Agents, successors, and assigns of the Developer Parties and their parent companies (collectively, the "Releasing Parties"), hereby release, relinquish and forever discharge the City, and its officers, employees and Agents (collectively, the "City Parties") from and against any and all Losses which the Releasing Parties ever had, now have, or hereafter may have, whether grounded in tort or contract or otherwise, in any and all courts or other forums, of whatever kind or nature, whether known or unknown, arising out of or in any way connected with, directly or indirectly (a) any environmental contamination, pollution or hazards associated with the City Property or any improvements, facilities or operations located or formerly located thereon, including, without limitation, any release, emission, discharge, generation, transportation, treatment, storage or disposal of Hazardous Substances, or threatened release, emission or discharge of Hazardous Substances; (b) the structural, physical or environmental condition of the City Property, including, without limitation, the presence or suspected presence of Hazardous Substances in, on, under or about the City Property or the migration of Hazardous Substances from or to other property; (c) any violation of, compliance with, enforcement of or liability under any Environmental Laws, including, without limitation, any Losses arising under CERCLA, and (d) any investigation, cleanup, monitoring, remedial, removal or restoration work required by any federal, state or local governmental agency or political subdivision or other third party in connection or associated with the City Property or any improvements, facilities or operations located or formerly located thereon (collectively, "Released Claims"). Furthermore, the Developer Parties shall defend, indemnify, and hold the City Parties harmless from and against any and all Losses which may be made or asserted by any third parties arising out of or in any way connected with, directly or indirectly, any of the Released Claims.

23.5 Release Runs with the Land. The covenant of release in Section 23.4 shall run with the City Property, and shall be binding upon all successors and assigns of the Developer Parties with respect to the City Property, including, without limitation, each and every person, firm, corporation, limited liability company, trust or other entity owning, leasing, occupying, using or possessing any portion of the City Property under or through the Developer Parties following the date of the Deed. The Developer Parties acknowledge and agree that the foregoing covenant of release constitutes a material inducement to the City to enter into this Agreement, and that, but for such release, the City would not have agreed to convey the City Property to the Developer Parties for $1.00. It is expressly agreed and understood by and between the Developer Parties and the City that, should any future obligation of the Developer Parties or the Releasing Parties arise or be alleged to arise in connection with any environmental, soil or other condition of the City Property, neither the Developer Parties nor the Releasing Parties will assert that those obligations must be satisfied in whole or in part by the City because this Section 23 contains a full, complete and final release of all such claims.

23.6 Survival. This Section 23 shall survive the Closing or any termination of this Agreement (regardless of the reason for such termination).

SECTION 24. DEVELOPER'S EMPLOYMENT OBLIGATIONS.

24.1 Employment Opportunity. GSDC agrees, and shall contractually obligate its various contractors, subcontractors and any Affiliate of GSDC operating on the City Property (collectively, the "Employers" and individually, an "Employer") to agree, that with respect to the provision of services in connection with the construction of the Project:

(a) Neither GSDC nor any Employer shall discriminate against any employee or applicant for employment based upon race, religion, color, sex, national origin or ancestry, age, handicap or disability, sexual orientation, military discharge status, marital status, parental status or source of income as defined in the City of Chicago Human Rights Ordinance, Section 2-160-010 et seq. of the Municipal Code, as amended from time to time (the "Human Rights Ordinance"). GSDC and each Employer shall take affirmative action to ensure that applicants are hired and employed without discrimination based upon the foregoing grounds, and are treated in a non-discriminatory manner with regard to all job-related matters, including, without limitation: employment, upgrading, demotion or transfer; recruitment or recruitment advertising; layoff or termination; rates of pay or other forms of compensation; and selection for training, including apprenticeship. GSDC and each Employer agrees to post in conspicuous places, available to employees and applicants for employment, notices to be provided by the City setting forth the provisions of this nondiscrimination clause. In addition, GSDC and each Employer, in all solicitations or advertisements for employees, shall state that all qualified applicants shall receive consideration for employment without discrimination based upon the foregoing grounds.

(b) To the greatest extent feasible, GSDC and each Employer shall (i) present opportunities for training and employment of low and moderate income residents of the City, and (ii) provide that contracts for work in connection with the construction of the Project be awarded to business concerns which are located in or owned in substantial part by persons residing in, the City.

(c) GSDC and each Employer shall comply with all federal, state and local equal employment and affirmative action statutes, rules and regulations, including, without limitation, the Human Rights Ordinance and the Illinois Human Rights Act, 775 ILCS 5/1-101 et seq. (1993), both as amended from time to time, and any regulations promulgated thereunder.

(d) GSDC, in order to demonstrate compliance with the terms of this Section 24.1, shall cooperate with and promptly and accurately respond to inquiries by the City, which has the responsibility to observe and report compliance with equal employment opportunity regulations of federal, state and municipal agencies.

(e) GSDC and each Employer shall include the foregoing provisions of subparagraphs (a) through (d) in every contract entered into in connection with the construction of the Project, and shall require inclusion of these provisions in every subcontract entered into by any subcontractors, and every agreement with any Affiliate operating on the City Property, so that each such provision shall be binding upon each contractor, subcontractor or Affiliate, as the case may be.

(f) Failure to comply with the employment obligations described in this Section 24.1 shall be a basis for the City to pursue remedies against GSDC under the provisions of Section 20.

24.2 City Resident Employment Requirement.

(a) GSDC agrees, and shall contractually obligate each Employer to agree, that during the construction of the Project, GSDC and each Employer shall comply with the minimum percentage of total worker hours performed by actual residents of the City of Chicago as specified in Section 2-92-330 of the Municipal Code (at least fifty percent); provided, however, that in addition to complying with this percentage, GSDC and each Employer shall be required to make good faith efforts to utilize qualified residents of the City in both unskilled and skilled labor positions.

(b) GSDC and the Employers may request a reduction or waiver of this minimum percentage level of Chicagoans as provided for in Section 2-92-330 of the Municipal Code in accordance with standards and procedures developed by the chief procurement officer of the City of Chicago.

(c) "Actual residents of the City of Chicago" shall mean persons domiciled within the City of Chicago. The domicile is an individual's one and only true, fixed and permanent home and principal establishment.

(d) GSDC and the Employers shall provide for the maintenance of adequate employee residency records to ensure that actual Chicago residents are employed on the construction of the Project. GSDC and the Employers shall maintain copies of personal documents supportive of every Chicago employee's actual record of residence.

(e) GSDC and the Employers shall submit weekly certified payroll reports (U.S. Department of Labor Form WH-347 or equivalent) to DHED in triplicate, which shall identify clearly the actual residence of every employee on each submitted certified payroll. The first time that an employee's name appears on a payroll, the date that GSDC or the Employer hired the employee should be written in after the employee's name.

(f) GSDC and the Employers shall provide full access to their employment records to the chief procurement officer, DHED, the Superintendent of the Chicago Police Department, the inspector general, or any duly authorized representative thereof. GSDC and the Employers shall maintain all relevant personnel data and records for a period of at least three (3) years after the issuance of the Certificate of Completion.

(g) At the direction of DHED, GSDC and the Employers shall provide affidavits and other supporting documentation to verify or clarify an employee's actual address when doubt or lack of clarity has arisen.

(h) Good faith efforts on the part of GSDC and the Employers to provide work for actual Chicago residents (but not sufficient for the granting of a waiver request as provided for in the standards and procedures developed by the chief procurement officer) shall not suffice to replace the actual, verified achievement of the requirements of this Section 24.2 concerning the worker hours performed by actual Chicago residents.

(i) If the City determines that GSDC or an Employer failed to ensure the fulfillment of the requirements of this Section 24.2 concerning the worker hours performed by actual Chicago residents or failed to report in the manner as indicated above, the City will thereby be damaged in the failure to provide the benefit of demonstrable employment to Chicagoans to the degree stipulated in this Section 24.2. If such non-compliance is not remedied in accordance with the breach and cure provisions of Section 20.3, the parties agree that 1/20 of 1 percent (.05%) of the aggregate hard construction costs set forth in the Budget shall be surrendered by GSDC to the City in payment for each percentage of shortfall toward the stipulated residency requirement. Failure to report the residency of employees entirely and correctly shall result in the surrender of the entire liquidated damages as if no Chicago residents were employed in either of the categories. The willful falsification of statements and the certification of payroll data may subject GSDC and/or the other Employers or employees to prosecution.

(j) Nothing herein provided shall be construed to be a limitation upon the "Notice of Requirements for Affirmative Action to Ensure Equal Employment Opportunity, Executive Order 11246" and "Standard Federal Equal Employment Opportunity, Executive Order 11246," or other affirmative action required for equal opportunity under the provisions of this Agreement.

(k) GSDC shall cause or require the provisions of this Section 24.2 to be included in all construction contracts and subcontracts related to the construction of the Project.

24.3 GSDC's MBE/WBE Commitment. GSDC agrees for itself and its successors and assigns, and, if necessary to meet the requirements set forth herein, shall contractually obligate the general contractor to agree, that during the construction of the Project:

(a) Consistent with the findings which support, as applicable, (i) the Minority-Owned and Women-Owned Business Enterprise Procurement Program, Section 2-92-420 et seq., Municipal Code (the "Procurement Program"), and (ii) the Minority- and Women-Owned Business Enterprise Construction Program, Section 2-92-650 et seq., Municipal Code (the "Construction Program," and collectively with the Procurement Program, the "MBE/WBE Program"), and in reliance upon the provisions of the MBE/WBE Program to the extent contained in, and as qualified by, the provisions of this Section 24.3, during the course of construction of the Project, at least 24% of the aggregate hard construction costs shall be expended for contract participation by minority-owned businesses and at least 4% of the aggregate hard construction costs shall be expended for contract participation by women-owned businesses.

(b) For purposes of this Section 24.3 only:

(i) GSDC (and any party to whom a contract is let by GSDC in connection with the Project) shall be deemed a "contractor" and this Agreement (and any contract let by GSDC in connection with the Project) shall be deemed a "contract" or a "construction contract" as such terms are defined in Sections 2-92-420 and 2-92-670, Municipal Code, as applicable.

(ii) The term "minority-owned business" or "MBE" shall mean a business identified in the Directory of Certified Minority Business Enterprises published by the City's Department of Procurement Services, or otherwise certified by the City's Department of Procurement Services as a minority-owned business enterprise, related to the Procurement Program or the Construction Program, as applicable.

(iii) The term "women-owned business" or "WBE" shall mean a business identified in the Directory of Certified Women Business Enterprises published by the City's Department of Procurement Services, or otherwise certified by the City's Department of Procurement Services as a women-owned business enterprise, related to the Procurement Program or the Construction Program, as applicable.

(c) Consistent with Sections 2-92-440 and 2-92-720, Municipal Code, GSDC's MBE/WBE commitment may be achieved in part by GSDC's status as an MBE or WBE (but only to the extent of any actual work performed on the Project by GSDC) or by a joint venture with one or more MBEs or WBEs (but only to the extent of the lesser of (i) the MBE or WBE participation in such joint venture, or (ii) the amount of any actual work performed on the Project by the MBE or WBE); by GSDC utilizing a MBE or a WBE as the general contractor (but only to the extent of any actual work performed on the Project by the general contractor); by subcontracting or causing the general contractor to subcontract a portion of the construction of the Project to one or more MBEs or WBEs; by the purchase of materials or services used in the construction of the Project from one or more MBEs or WBEs; or by any combination of the foregoing. Those entities which constitute both a MBE and a WBE shall not be credited more than once with regard to GSDC's MBE/WBE commitment as described in this Section 24.3. In accordance with Section 2-92-730, Municipal Code, GSDC shall not substitute any MBE or WBE general contractor or subcontractor without the prior written approval of DHED.

(d) GSDC shall deliver quarterly reports to the City's monitoring staff during the construction of the Project describing its efforts to achieve compliance with this MBE/WBE commitment. Such reports shall include, inter alia, the name and business address of each MBE and WBE solicited by GSDC or the general contractor to work on the Project, and the responses received from such solicitation, the name and business address of each MBE or WBE actually involved in the construction of the Project, a description of the work performed or products or services supplied, the date and amount of such work, product or service, and such other information as may assist the City's monitoring staff in determining GSDC's compliance with this MBE/WBE commitment. GSDC shall maintain records of all relevant data with respect to the utilization of MBEs and WBEs in connection with the construction of the Project for at least five (5) years after completion of the Project, and the City's monitoring staff shall have access to all such records maintained by GSDC, on prior notice of at least five (5) business days, to allow the City to review GSDC's compliance with its commitment to MBE/WBE participation and the status of any MBE or WBE performing any portion of the construction of the Project.

(e) Upon the disqualification of any MBE or WBE general contractor or subcontractor, if the disqualified party misrepresented such status, GSDC shall be obligated to discharge or cause to be discharged the disqualified general contractor or subcontractor, and, if possible, identify and engage a qualified MBE or WBE as a replacement. For purposes of this subsection (e), the disqualification procedures are further described in Sections 2-92-540 and 2-92-730, Municipal Code, as applicable.

(f) Any reduction or waiver of GSDC's MBE/WBE commitment as described in this Section 24.3 shall be undertaken in accordance with Sections 2-92-450 and 2-92-730, Municipal Code, as applicable.

24.4 Pre-Construction Conference and Post-Closing Compliance Requirements. Not less than fourteen (14) days prior to the Closing Date, GSDC and GSDC's general contractor and all major subcontractors shall meet with DHED monitoring staff regarding compliance with all Section 24 requirements. During this pre-construction meeting, GSDC shall present its plan to achieve its obligations under this Section 24, the sufficiency of which the City's monitoring staff shall approve as a precondition to the Closing. During the construction of the Project, GSDC shall submit all documentation required by this Section 24 to the City's monitoring staff, including, without limitation, the following: (a) subcontractor's activity report; (b) contractor's certification concerning labor standards and prevailing wage requirements; (c) contractor letter of understanding; (d) monthly utilization report; (e) authorization for payroll agent; (f) certified payroll; (g) evidence that MBE/WBE contractor associations have been informed of the Project via written notice and hearings; and (h) evidence of compliance with job creation/job retention requirements. Failure to submit such documentation on a timely basis, or a determination by the City's monitoring staff, upon analysis of the documentation, that GSDC is not complying with its obligations under this Section 24, shall, upon the delivery of written notice to GSDC, be deemed an Event of Default. Upon the occurrence of any such Event of Default, in addition to any other remedies provided in this Agreement, the City may: (x) issue a written demand to GSDC to halt construction of the Project, (y) withhold any further payment of any City funds to GSDC or the general contractor, or (z) seek any other remedies against GSDC available at law or in equity.

SECTION 25. REPRESENTATIONS AND WARRANTIES.

25.1 Representations and Warranties of the Developer Parties. To induce the City to execute this Agreement and perform its obligations hereunder, the Developer Parties represent, warrant and covenant to the City that the following are true, accurate and complete in all respects:

(a) GSDC is a limited liability company duly organized, validly existing and in good standing under the laws of the State of Illinois, has made all filings required by the laws of the State of Illinois in respect of its formation and continuing existence, and has all requisite authority to carry on its business as described in the operating agreement and to execute and deliver, and to consummate the transactions contemplated by, this Agreement, and the person signing this Agreement on behalf of GSDC has the authority to do so.

(b) WMI is a limited liability company duly organized, validly existing and in good standing under the laws of the State of Illinois, has made all filings required by the laws of the State of Illinois in respect of its formation and continuing existence, and has all requisite authority to carry on its business as described in the operating agreement and to execute and deliver, and to consummate the transactions contemplated by, this Agreement, and the person signing this Agreement on behalf of WMI has the authority to do so.

(c) All certifications and statements contained in the Economic Disclosure Statements submitted to the City by the Developer Parties (and any legal entity holding an interest in the Developer Parties) are true, accurate and complete.

(d) Each Developer Party's execution, delivery and performance of this Agreement and all instruments and agreements contemplated hereby will not, upon the giving of notice or lapse of time, or both, result in a breach or violation of, or constitute a default under, any other agreement to which it, or any party affiliated with it, is a party or by which it or the City Property is bound.

(e) No action, litigation, investigation or proceeding of any kind is pending or threatened against either Developer Party (or any legal entity holding an interest in either Developer Party), by or before any court, governmental commission, board, bureau or any other administrative agency, and neither Developer Party knows of any facts which could give rise to any such action, litigation, investigation or proceeding, which could: (i) affect its ability to perform its obligations hereunder; or (ii) materially affect its operation or financial condition.

(f) Each Developer Party (and any legal entity holding an interest in either Developer Party) is now and for the term of the Agreement shall remain solvent and able to pay its debts as they mature.

(g) Each Developer Party (and any legal entity holding an interest in either Developer Party) has and shall maintain all Governmental Approvals (including, without limitation, appropriate environmental approvals) necessary to conduct its business and to construct, complete and operate the Project.

(h) Neither Developer Party (nor any legal entity holding an interest in either Developer Party) is in default with respect to any indenture, loan agreement, mortgage, note or any other agreement or instrument related to the borrowing of money to which it is a party or by which it is bound.

(i) The Project will not violate: (i) any applicable Laws, including, without limitation, any zoning and building codes and Environmental Laws; or (ii) any building permit, restriction of record or other agreement affecting the City Property.

25.2 Representations and Warranties of the City. To induce the Developer Parties to execute this Agreement and perform their obligations hereunder, the City hereby represents and warrants to the Developer Parties that the City has authority under its home rule powers to execute and deliver this Agreement and perform the terms and obligations contained herein.

25.3 Survival of Representations and Warranties. The City and each Developer Party agrees that all warranties, representations, covenants and agreements contained in this Section 25 and elsewhere in this Agreement are true, accurate and complete as of the Effective Date and shall survive the Effective Date and be in effect throughout the term of the Agreement.

SECTION 26. NOTICES.

Any notice, demand or communication required or permitted to be given hereunder shall be given in writing at the addresses set forth below by any of the following means: (a) personal service; (b) facsimile; (c) overnight courier; or (d) registered or certified first class mail, postage prepaid, return receipt requested:

If to the City:	City of Chicago Department of Housing & Economic Development 121 North LaSalle Street, Room 1003 Chicago, Illinois 60602 Attn: Christopher Jang and City of Chicago Department of Family and Support Services 1615 W. Chicago Avenue, 5th Floor Chicago, IL 60622-5127 Attn: Jennifer Welch
With a copy to:	City of Chicago Department of Law 121 North LaSalle Street, Suite 600 Chicago, Illinois 60602 Attn: Real Estate and Land Use Division
If to GCDC:	Greater Southwest Development Corporation 2601 West 63rd Street Chicago, Illinois 60629 Attn: Ghian Foreman
With a copy to:	Elizabeth Friedgut DLA Piper LLP (US) 203 North LaSalle Street, Suite 1900 Chicago, Illinois 60601-1293
If to WMI:	WM Initiatives LLC _____ _____ _____ Attn: _____
With a copy to:	Ronald B. Grais Jenner & Block LLP 353 N. Clark Street Chicago, IL 60654-3456

Any notice, demand or communication given pursuant to either clause (a) or (b) hereof shall be deemed received upon such personal service or upon confirmed transmission by facsimile, respectively, provided that such facsimile transmission is confirmed as having occurred prior to 5:00 p.m. on a business day. If such transmission occurred after 5:00 p.m. on a business day or on a non-business day, it shall be deemed to have been given on the next business day. Any notice, demand or communication given pursuant to clause (c) shall be deemed received on the business day immediately following deposit with the overnight courier. Any notice, demand or communication sent pursuant to clause (d) shall be deemed received three (3) business days after mailing. The parties, by notice given hereunder, may designate any further or different addresses to which subsequent notices, demands or communications shall be given. The refusal to accept delivery by any party or the inability to deliver any communication because of a changed address of which no notice has been given in accordance with this Section 26 shall constitute delivery.

SECTION 27. BUSINESS RELATIONSHIPS.

Each Developer Party acknowledges (a) receipt of a copy of Section 2-156-030(b) of the Municipal Code, (b) that it has read such provision and understands that pursuant to such Section 2-156-030(b) it is illegal for any elected official of the City, or any person acting at the direction of such official, to contact, either orally or in writing, any other City official or employee with respect to any matter involving any person with whom the elected City official or employee has a "Business Relationship" (as defined in Section 2-156-080 of the Municipal Code), or to participate in any discussion in any City Council committee hearing or in any City Council meeting or to vote on any matter involving the person with whom an elected official has a Business Relationship, and (c) notwithstanding anything to the contrary contained in this Agreement, that a violation of Section 2-156-030(b) by an elected official, or any person acting at the direction of such official, with respect to any transaction contemplated by this Agreement shall be grounds for termination of this Agreement and the transactions contemplated hereby. Each Developer Party hereby represents and warrants that no violation of Section 2-145-030(b) has occurred with respect to this Agreement or the transactions contemplated hereby.

SECTION 28. PATRIOT ACT CERTIFICATION.

Each Developer Party represents and warrants that neither it nor any Affiliate thereof is listed on any of the following lists maintained by the Office of Foreign Assets Control of the U.S. Department of the Treasury, the Bureau of Industry and Security of the U.S. Department of Commerce or their successors, or on any other list of persons or entities with which the City may not do business under any applicable Laws: the Specially Designated Nationals List, the Denied Persons List, the Unverified List, the Entity List and the Debarred List.

SECTION 29. PROHIBITION ON CERTAIN CONTRIBUTIONS PURSUANT TO MAYORAL EXECUTIVE ORDER NO. 2011-4.

29.1 Each Developer Party agrees that it, any person or entity who directly or indirectly has an ownership or beneficial interest in it of more than 7.5 percent ("Owners"), spouses and domestic partners of such Owners, its contractors (i.e., any person or entity in direct contractual privity with it regarding the subject matter of this Agreement) ("Contractors"), any person or entity who directly or indirectly has an ownership or beneficial interest in any Contractor of more than 7.5 percent ("Sub-owners") and spouses and domestic partners of such Sub-owners (the Developer Parties and all the other preceding classes of persons and entities are together the "Identified Parties"), shall not make a contribution of any amount to the Mayor of the City of Chicago (the "Mayor") or to his political fundraising committee (a) after execution of this Agreement by the Developer Parties, (b) while this Agreement or any Other Contract (as hereinafter defined) is executory, (c) during the term of this Agreement or any Other Contract, or (d) during any period while an extension of this Agreement or any Other Contract is being sought or negotiated. This provision shall not apply to contributions made prior to May 16, 2011, the effective date of Executive Order 2011-4.

29.2 Each Developer Party represents and warrants that from the later of (a) May 16, 2011, or (b) the date the City approached it, or the date it approached the City, as applicable, regarding the formulation of this Agreement, no Identified Parties have made a contribution of any amount to the Mayor or to his political fundraising committee.

29.3 Each Developer Party agrees that it shall not: (a) coerce, compel or intimidate its employees to make a contribution of any amount to the Mayor or to the Mayor's political fundraising committee; (b) reimburse its employees for a contribution of any amount made to the Mayor or to the Mayor's political fundraising committee; or (c) bundle or solicit others to bundle contributions to the Mayor or to his political fundraising committee.

29.4 Each Developer Party agrees that the Identified Parties must not engage in any conduct whatsoever designed to intentionally violate this provision or Mayoral Executive Order No. 2011-4 or to entice, direct or solicit others to intentionally violate this provision or Mayoral Executive Order No. 05-1.

29.5 Notwithstanding anything to the contrary contained herein, each Developer Party agrees that a violation of, non-compliance with, misrepresentation with respect to, or breach of any covenant or warranty under this Section 29 or violation of Mayoral Executive Order No. 2011-4 constitutes a breach and default under this Agreement, and under any Other Contract for which no opportunity to cure will be granted, unless the City, in its sole and absolute discretion, elects to grant such an opportunity to cure. Such breach and default entitles the City to all remedies (including, without limitation, termination for default) under this Agreement, and under any Other Contract, at law and in equity. This provision amends any Other Contract and supersedes any inconsistent provision contained therein.

29.6 If either Developer Party intentionally violates this provision or Mayoral Executive Order No. 2011-4 prior to the Closing, the City may elect to decline to close the transaction contemplated by this Agreement.

29.7 For purposes of this provision:

(a) "Bundle" means to collect contributions from more than one source, which contributions are then delivered by one person to the Mayor or to his political fundraising committee.

(b) "Other Contract" means any other agreement with the City to which either Developer Party is a party that is (i) formed under the authority of Chapter 2-92 of the Municipal Code; (ii) entered into for the purchase or lease of real or personal property; or (iii) for materials, supplies, equipment or services which are approved or authorized by the City Council.

(c) "Contribution" means a "political contribution" as defined in Chapter 2-156 of the Municipal Code, as amended.

(d) Individuals are "domestic partners" if they satisfy the following criteria:

(i) they are each other's sole domestic partner, responsible for each other's common welfare; and

(ii) neither party is married; and

(iii) the partners are not related by blood closer than would bar marriage in the State of Illinois; and

(iv) each partner is at least 18 years of age, and the partners are the same sex, and the partners reside at the same residence; and

(v) two of the following four conditions exist for the partners:

(1) The partners have been residing together for at least 12 months.

(2) The partners have common or joint ownership of a residence.

(3) The partners have at least two of the following arrangements:

(A) joint ownership of a motor vehicle;
(B) joint credit account;
(C) a joint checking account;
(D) a lease for a residence identifying both domestic partners as tenants.

(4) Each partner identifies the other partner as a primary beneficiary in a will.

(e) "Political fundraising committee" means a "political fundraising committee" as defined in Chapter 2-156 of the Municipal Code, as amended.

SECTION 30. INSPECTOR GENERAL AND LEGISLATIVE INSPECTOR GENERAL.

It is the duty of every officer, employee, department, agency, contractor, subcontractor, developer and licensee of the City, and every applicant for certification of eligibility for a City contract or program, to cooperate with the City's Legislative Inspector General and with the City's Inspector General in any investigation or hearing undertaken pursuant to Chapters 2-55 and 2-56, respectively, of the Municipal Code. The Developer Parties understand and will abide by all provisions of Chapters 2-55 and 2-56 of the Municipal Code.

SECTION 31. WASTE ORDINANCE PROVISIONS.

In accordance with Section 11-4-1600(e) of the Municipal Code, each Developer Party warrants and represents that it, and to the best of its knowledge, its contractors and subcontractors, have not violated and are not in violation of any provisions of Section 7-28 or Section 11-4 of the Municipal Code (the "Waste Sections"). During the period while this Agreement is executory, any violation of the Waste Sections by the Developer Parties, or their general contractors or subcontractors, whether or not relating to the performance of this Agreement, constitutes a breach of and an event of default under this Agreement, for which the opportunity to cure, if curable, will be granted only at the sole designation of the Commissioner of DHED. Such breach and default entitles the City to all remedies under this Agreement, at law or in equity. This section does not limit the duty of the Developer Parties, and their general contractors and subcontractors, to comply with all applicable Laws, in effect now or later, and whether or not they appear in this Agreement. Non-compliance with these terms and conditions may be used by the City as grounds for the termination of this Agreement, and may further affect the eligibility of the Developer Parties for future contract awards.

SECTION 32. SHAKMAN.

32.1 The City is subject to the May 31, 2007 Order entitled "Agreed Settlement Order and Accord" (the "Shakman Accord") and the August 16, 2007 "City of Chicago Hiring Plan" (the "City Hiring Plan") entered in Shakman v. Democratic Organization of Cook County, Case No 69 C 2145 (United States District Court for the Northern District of Illinois). Among other things, the Shakman Accord and the City Hiring Plan prohibit the City from hiring persons as governmental employees in non-exempt positions on the basis of political reasons or factors.

32.2 The Developer Parties are aware that City policy prohibits City employees from directing any individual to apply for a position with the Developer Parties, either as an employee or as a subcontractor, and from directing the Developer Parties to hire an individual as an employee or as a subcontractor. Accordingly, the Developer Parties must follow their own hiring and contracting procedures, without being influenced by City employees. Any and all personnel provided by the Developer Parties under this Agreement are employees or subcontractors of the Developer Parties, not employees of the City of Chicago. This Agreement is not intended to and does not constitute, create, give rise to, or otherwise recognize an employer-employee relationship of any kind between the City and any personnel provided by the Developer Parties.

32.3 The Developer Parties will not condition, base, or knowingly prejudice or affect any term or aspect to the employment of any personnel provided under this Agreement, or offer employment to any individual to provide services under this Agreement, based upon or because of any political reason or factor, including, without limitation, any individual's political affiliation, membership in a political organization or party, political support or activity, political financial contributions, promises of such political support, activity or financial contributions, or such individual's political sponsorship or recommendation. For purposes of this Agreement, a political organization or party is an identifiable group or entity that has as its primary purpose the support of or opposition to candidates for elected public office. Individual political activities are the activities of individual persons in support of or in opposition to political organizations or parties or candidates for elected public office.

32.4 In the event of any communication to either Developer Party by a City employee or City official in violation of Section 32.2 above, or advocating a violation of Section 32.3 above, such Developer Party will, as soon as is reasonably practicable, report such communication to the Hiring Oversight Section of the City's Office of the Inspector General ("IGO Hiring Oversight"), and also to the head of the relevant City Department utilizing services provided under this Agreement. The Developer Parties will also cooperate with any inquiries by IGO Hiring Oversight or the Shakman Monitor's Office related to the contract.

SECTION 33. FAILURE TO MAINTAIN ELIGIBILITY TO DO BUSINESS WITH THE CITY.

Failure by either Developer Party or any controlling person (as defined in Section 1-23-010 of the Municipal Code) thereof to maintain eligibility to do business with the City of Chicago as required by Section 1-23-030 of the Municipal Code shall be grounds for termination of this Agreement and the transactions contemplated thereby. The Developer Parties shall at all times comply with Section 2-154-020 of the Municipal Code.

SECTION 34. MISCELLANEOUS.

The following general provisions govern this Agreement:

34.1 Counterparts. This Agreement may be executed in any number of counterparts, each of which shall be deemed an original and all of which, taken together, shall constitute a single, integrated instrument.

34.2 Cumulative Remedies. The remedies of any party hereunder are cumulative and the exercise of any one or more of such remedies shall not be construed as a waiver of any other remedy herein conferred upon such party or hereafter existing at law or in equity, unless specifically so provided herein.

34.3 Date for Performance. If the final date of any time period set forth herein falls on a Saturday, Sunday or legal holiday under the laws of Illinois or the United States of America, then such time period shall be automatically extended to the next business day.

34.4 Entire Agreement; Modification. This Agreement constitutes the entire agreement between the parties with respect to the subject matter hereof and supersedes any prior agreements, negotiations and discussions. This Agreement may not be modified or amended in any manner without the prior written consent of the parties hereto. No term of this Agreement may be waived or discharged orally or by any course of dealing, but only by an instrument in writing signed by the party benefited by such term.

34.5 Exhibits. All exhibits referred to herein and attached hereto shall be deemed part of this Agreement.

34.6 Force Majeure. Neither the City nor the Developer Parties shall be considered in breach of its (or their) obligations under this Agreement in the event of a delay due to unforeseeable events or conditions beyond the reasonable control of the party affected which in fact interferes with the ability of such party to discharge its obligations hereunder, including, without limitation, fires, floods, strikes, shortages of material and unusually severe weather or delays of subcontractors due to such causes. The time for the performance of the obligations shall be extended only for the period of the delay and only if the party relying on this section requests an extension in writing within twenty (20) days after the beginning of any such delay.

34.7 Governing Law. This Agreement shall be governed by and construed in accordance with the laws of the State of Illinois.

34.8 Headings. The headings of the various sections and subsections of this Agreement have been inserted for convenience of reference only and shall not in any manner be construed as modifying, amending or affecting in any way the express terms and provisions hereof.

34.9 No Merger. The terms of this Agreement shall not be merged with the Deed, and the delivery of the Deed shall not be deemed to affect or impair the terms of this Agreement.

34.10 No Waiver. No waiver by the City with respect to any specific default by either Developer Party shall be deemed to be a waiver of the rights of the City with respect to any other defaults of the Developer Parties, nor shall any forbearance by the City to seek a remedy for any breach or default be deemed a waiver of its rights and remedies with respect to such breach or default, nor shall the City be deemed to have waived any of its rights and remedies unless such waiver is in writing.

34.11 Severability. If any term of this Agreement or any application thereof is held invalid or unenforceable, the remainder of this Agreement shall be construed as if such invalid part were never included herein and this Agreement shall be and remain valid and enforceable to the fullest extent permitted by law.

34.12 Successors and Assigns. Except as otherwise provided in this Agreement, the terms and conditions of this Agreement shall apply to and bind the successors and assigns of the parties.

IN WITNESS WHEREOF, the parties have caused this Agreement to be executed on or as of the date first above written.

CITY OF CHICAGO, an Illinois municipal corporation

By:_____
Andrew J. Mooney
Commissioner of Housing & Economic Development

By:_____
Evelyn Diaz
Commissioner of Family and Support Services

GSDC DV LLC, an Illinois limited liability company

By: Greater Southwest Development Corporation, an Illinois not-for-profit corporation
Its Sole Member

By: _____
Ghian Foreman
Its President

WM INITIATIVES LLC, an Illinois limited liability company

By:_____
Its Sole Member

By: _____
Its President

STATE OF ILLINOIS)
) SS.
COUNTY OF COOK)

I, _____, a Notary Public in and for said County, in the State aforesaid, do hereby certify that Andrew J. Mooney, personally known to me to be the Commissioner of the Department of Housing and Economic Development of the City of Chicago, and personally known to me to be the same person whose name is subscribed to the foregoing instrument, appeared before me this day in person and, being first duly sworn by me, acknowledged that, as the Commissioner, he signed and delivered the foregoing instrument pursuant to authority given by the City of Chicago as his free and voluntary act and as the free and voluntary act and deed of the municipal corporation, for the uses and purposes therein set forth.

GIVEN under my notarial seal this ____ day of _____, 201__.

_____
NOTARY PUBLIC

STATE OF ILLINOIS)
) SS.
COUNTY OF COOK)

I, _____, a Notary Public in and for said County, in the State aforesaid, do hereby certify that Evelyn Diaz, personally known to me to be the Commissioner of the Department of Family and Support Services of the City of Chicago, and personally known to me to be the same person whose name is subscribed to the foregoing instrument, appeared before me this day in person and, being first duly sworn by me, acknowledged that, as the Commissioner, she signed and delivered the foregoing instrument pursuant to authority given by the City of Chicago as her free and voluntary act and as the free and voluntary act and deed of the municipal corporation, for the uses and purposes therein set forth.

GIVEN under my notarial seal this ____ day of _____, 201__.

_____
NOTARY PUBLIC

STATE OF ILLINOIS)
) SS.
COUNTY OF COOK)

I, _____, a Notary Public in and for said County, in the State aforesaid, do hereby certify that Ghian Foreman, personally known to me to be the President of Greater Southwest Development Corporation, an Illinois not-for-profit corporation, the Managing Member of GSDC DV LLC, an Illinois limited liability company, and personally known to me to be the same person whose name is subscribed to the foregoing instrument, appeared before me this day in person and, being first duly sworn by me, acknowledged that he signed and delivered the foregoing instrument pursuant to authority given by said limited liability company, as his free and voluntary act and as the free and voluntary act and deed of said limited liability company, for the uses and purposes therein set forth.

GIVEN under my notarial seal this ____ day of _____, 201__.

_____
NOTARY PUBLIC

STATE OF ILLINOIS)
) SS.
COUNTY OF COOK)

I, _____, a Notary Public in and for said County, in the State aforesaid, do hereby certify that _____, the _____ of WM Initiatives LLC, an Illinois limited liability company, personally known to me to be the same person whose name is subscribed to the foregoing instrument, appeared before me this day in person and, being first duly sworn by me, acknowledged that s/he signed and delivered the foregoing instrument pursuant to authority given by said corporation, as her/his free and voluntary act and as the free and voluntary act and deed of said LLC, for the uses and purposes therein set forth.

GIVEN under my notarial seal this ____ day of _____, 2013.

_____
NOTARY PUBLIC

[(Sub)Exhibit "B" referred to in this Agreement with GSDC DV LLC and WM Initiatives LLC for Sale and Redevelopment of Land unavailable at time of printing.]

[(Sub)Exhibit "A" referred to in this Agreement with GSDC DV LLC and WM Initiatives LLC for Sale and Redevelopment of Land constitutes Exhibit "A" to ordinance and printed on page 71198 of this *Journal*.]

(Sub)Exhibit "C" referred to in this Agreement with GSDC DV LLC and WM Initiatives LLC for the Sale and Redevelopment of Land reads as follows:

(Sub)Exhibit "C".
(To Agreement With GSDC DV LLC And WM Initiatives LLC
For Sale And Redevelopment Of Land)

Approved Uses.

-- Shelter or housing for homeless families, homeless youth, adolescent mothers with children, trafficking victims, veterans, ex-offenders and refugees;

-- Group home for youth, recently released offenders, or individuals in recovery;

-- Community integrated living arrangements for persons with developmental disabilities; and

-- Service center offering case management, mental health services (counseling, psychotherapy, psychiatry) or other human services requiring small private spaces.

AMENDED AND RESTATED AGREEMENT WITH 1100 EAST 47TH STREET LLC FOR SALE AND REDEVELOPMENT OF CITY-OWNED PROPERTY AT 1100 -- 1116 E. 47TH ST.

[O2013-8468]

The Committee on Housing and Real Estate submitted the following report:

CHICAGO, December 11, 2013.

To the President and Members of the City Council:

Your Committee on Housing and Real Estate, to which was referred an ordinance by the Department of Housing and Economic Development amending an ordinance passed on October 3, 2001 which authorized the conveyance of property at 1100 -- 1116 East 47th Street and designating 1100 East 47th Street LLC as the developer (4th Ward), having the same under advisement, begs leave to report and recommend that Your Honorable Body *Pass* the proposed ordinance transmitted herewith.

This recommendation was concurred in by a unanimous vote of the members of the committee present, with no dissenting votes.

Respectfully submitted,

(Signed) RAY SUAREZ,
Chairman.

On motion of Alderman Suarez, the said proposed ordinance transmitted with the foregoing committee report was *Passed* by yeas and nays as follows:

Yeas -- Aldermen Moreno, Fioretti, Dowell, Burns, Hairston, Sawyer, Holmes, Harris, Beale, Pope, Balcer, Cárdenas, Quinn, Foulkes, Thompson, Thomas, Lane, O'Shea, Cochran, Brookins, Muñoz, Zalewski, Chandler, Solis, Maldonado, Burnett, Ervin, Graham, Reboyras, Suarez, Waguespack, Mell, Austin, Colón, Sposato, Mitts, Cullerton, Laurino, P. O'Connor, M. O'Connor, Reilly, Smith, Tunney, Arena, Cappleman, Pawar, Osterman, Moore, Silverstein -- 49.

Nays -- None.

Alderman Pope moved to reconsider the foregoing vote. The motion was lost.

Alderman Burke invoked Rule 14 of the City Council's Rules of Order and Procedure, disclosing that he had represented parties to this ordinance in previous and unrelated matters.

The following is said ordinance as passed.

WHEREAS, The City of Chicago ("City") is a home rule unit of government by virtue of the provisions of the Constitution of the State of Illinois of 1970 and, as such, may exercise any power and perform any function pertaining to its government and affairs; and

WHEREAS, Pursuant to an ordinance approved by the City Council of the City on October 3, 2001 and published in the *Journal of the Proceedings of the City Council of the City of Chicago* for such date at pages 68217 and 68218 (the "2001 Ordinance"), the City Council has previously approved the City's conveyance of that certain real property commonly known as 1100 -- 1116 East 47th Street, Chicago, Illinois, and more particularly described in Exhibit A attached hereto and made a part hereof, the "Property" to Muntu Dance Theatre (the "Purchaser"); and

WHEREAS, Pursuant to the 2001 Ordinance, the City and Purchaser entered into that certain Agreement for the Sale and Redevelopment of Land dated June 21, 2002 and recorded in the Office of the Cook County Recorder of Deeds on December 12, 2002 as Document Number 0021312516 (the "2002 Agreement"); and

WHEREAS, The 2002 Agreement provided that Purchaser would purchase the Property from the City for One and no/100 Dollars ($1.00) and construct a 52,000 square foot performing arts center (the "Original Project"); and

WHEREAS, Purchaser subsequently purchased the Property from the City, paid the City the One and no/100 Dollars ($1.00) purchase price, and, in connection with such closing, the City conveyed the Property to Purchaser by its Quitclaim Deed dated November 20, 2002 and recorded in the Office of the Cook County Recorder of Deeds on December 2, 2002 as Document Number 0021321517 (the "2002 Deed"); and

WHEREAS, Purchaser commenced but did not complete construction of the Original Project, defaulted under its loan, mortgage and other financing documents, and has left both the Property and adjacent sidewalk areas in a state of significant disrepair; and

WHEREAS, MB Financial Bank, NA initiated foreclosure proceedings and secured a Judgment for Foreclosure and Sale on the Property (the "Judgment"), subject to the 2002 Agreement and the 2002 Deed; and

WHEREAS, 1100 East 47th Street LLC, a Delaware limited liability company located at 32 North Dean Street, Englewood, New Jersey 07631, ("Developer"), purchased the Judgment from MB Financial Bank, NA; and

WHEREAS, Developer acquired fee title to the Property pursuant to a judicial sale deed, on or about October 24, 2013; and

WHEREAS, The Property is located in a redevelopment area known as the North Kenwood Oakland Conservation Area (the "Project Area"); and

WHEREAS, Developer plans to construct a private surface parking lot (the "Improvements" or "Project") on the Property which Project is consistent with the North Kenwood Oakland Conservation Plan (the "Plan") for the Project Area; and

WHEREAS, The Developer has requested that the City consent to the designation of Developer as developer for the Project and consent to the conveyance of the Property to the Developer; and

WHEREAS, The City has agreed to consent to the designation of Developer as developer for the Project and consent to the conveyance of the Property to the Developer, subject to the Developer's execution of an amendment to the 2002 Agreement which reflects the terms of the Project; now, therefore,

Be It Ordained by the City Council of the City of Chicago:

SECTION 1. The foregoing recitals are hereby adopted as the findings of the City Council.

SECTION 2. The Commissioner of the Department of Housing and Economic Development (the "Commissioner") shall have authority to enter into an amendment to the 2002 Agreement with the Developer substantially in the form attached hereto as Exhibit B and made a part hereof (the "Amended and Restated Agreement"). The Commissioner or a designee of the Commissioner is each hereby authorized, with the approval of the City's Corporation Counsel as to form and legality, to negotiate, execute and deliver the Amended and Restated Agreement, and such other supporting documents as may be necessary or appropriate to carry out and comply with the provisions of the Amended and Restated Agreement, with such changes, deletions and insertions as shall be approved by the persons executing the Amended and Restated Agreement.

SECTION 3. If any provision of this ordinance shall be held to be invalid or unenforceable for any reason, the invalidity or unenforceability of such provision shall not affect any of the other provisions of this ordinance.

SECTION 4. All ordinances, resolutions, motions or orders in conflict with this ordinance are hereby repealed to the extent of such conflict.

SECTION 5. This ordinance shall be in full force and effect immediately upon its passage and approval.

Exhibits "A" and "B" referred to in this ordinance read as follows:

Exhibit "A".
(To Ordinance)

Legal Description Of Property (subject to final title commitment and survey):

Lots 11 through 14 in Block 8 of the subdivision of Lots 16 and 17 of Hutchinson's Subdivision of Block 3 in subdivision by executors of E.K. Hubbard of the east half of the southwest quarter of Section 2, Township 38 North, Range 14, East of the Third Principal Meridian, in Cook County, Illinois.

Common Address:

1100 -- 1116 East 47th Street
Chicago, Illinois.

Permanent Index Numbers:

20-02-318-008-0000;

20-02-318-009-0000; and

20-02-318-010-0000.

Exhibit "B".
(To Ordinance)

Amended And Restated Agreement With 1100 East 47th Street LLC For The Sale And Redevelopment Of Land.

This **AMENDED AND RESTATED AGREEMENT FOR THE SALE AND REDEVELOPMENT OF LAND** (this "Agreement") is made on or as of the ___ day of _____ 20__ (the "Effective Date"), by and between the **CITY OF CHICAGO**, an Illinois municipal corporation ("City"), having its principal offices at City Hall, 121 North LaSalle Street, Chicago, Illinois 60602 and **1100 E. 47TH STREET, LLC**, a Delaware limited liability company ("Developer"), located at 32 North Dean Street, Englewood, New Jersey 07631.

RECITALS

WHEREAS, pursuant to an ordinance approved by the City Council of the City (the "City Council") on October 3, 2001 and published in the Journal of Proceedings of the City Council for such date at pages 68217 through 68218 (the "2001 Ordinance"), the City Council previously approved the City's conveyance of that certain real property commonly known as 1100-1116 East 47th Street, Chicago, Illinois, and more particularly described in **Exhibit A** attached hereto and made a part hereof, the "Property" to Muntu Dance Theatre (the "Purchaser"); and

WHEREAS, pursuant to the 2001 Ordinance, the City and Purchaser entered into that certain Agreement for the Sale and Redevelopment of Land dated June 21, 2002 and recorded in the Office of the Cook County Recorder of Deeds on December 12, 2002 as Document No. 0021312516 (the "2002 Agreement"); and

WHEREAS, the 2002 Agreement provided that Purchaser would purchase the Property from the City for One and 00/100 Dollar ($1.00) and construct a 52,000 square foot performing arts center (the "Original Project"); and

WHEREAS, Purchaser subsequently purchased the Property from the City, paid the City the One and No/100 Dollars ($1.00) purchase price, and, in connection with such closing, the City conveyed the Property to Purchaser by its Quitclaim Deed dated November 20, 2002 and recorded in the Office of the Cook County Recorder of Deeds on December 2, 2002 as Document No. 0021321517 (the "2002 Deed"); and

WHEREAS, Purchaser commenced but did not complete construction of the Original Project, defaulted under its loan, mortgage and other financing documents, and has left both the Property and adjacent sidewalk areas in a state of significant disrepair; and

WHEREAS, MB Financial Bank NA initiated foreclosure proceedings and held a Judgment for Foreclosure and Sale on the Property (the "Judgment"), subject to the 2002 Agreement and the 2002 Deed; and

WHEREAS, Developer entered into a contract with MB Financial Bank NA to purchase the Judgment and commenced negotiations of this Agreement with the Department of Housing and Economic Development ("DHED"); and

WHEREAS, in anticipation of the approval and execution of this Agreement, Developer acquired fee title to the Property pursuant to a judicial sale deed, on or about October 24, 2013 (the date of such acquisition being referred to herein as the "Developer Acquisition Date"); and

WHEREAS, the Property is located in a redevelopment area known as the North Kenwood Oakland Conservation Area (the "Project Area"); and

WHEREAS, Developer caused the preparation of the Site Plan, Plans and Specifications attached hereto as **Exhibit B** (collectively, the "Drawings"), which Drawings have been approved by DHED and the Department of Transportation ("CDOT") for purposes of this Agreement prior to the Effective Date; and

WHEREAS, provided Developer submits the required application and other necessary documents and the City issues the required demolition and building permits, Developer intends to remove the partially-built improvements on the Property installed by Purchaser, construct a private surface parking lot on the Property, and rebuild the public sidewalks adjacent to the Property, all in accordance with the Drawings (collectively, the "Improvements" or "Project"), and the City has determined that the proposed Improvements and Project, when completed, will be consistent with the North Kenwood Oakland Conservation Plan for the Project Area as originally approved October 14, 1992 and as amended through the date hereof (the "Plan"); and

WHEREAS, Developer has requested and the City has agreed, as further described herein, to: (i) consent to the designation of Developer as developer for the Project and consent to the conveyance of the Property to Developer, subject to Developer executing this Agreement, either prior to or following the Developer Acquisition Date; (ii) memorialize in this Agreement that Developer neither has nor will have any responsibilities or liabilities associated with or arising from the 2002 Agreement and 2002 Deed, either prior to or following the Developer Acquisition Date; (iii) provide in this Agreement that upon the recording of this Agreement, the Property will be released from the terms and conditions set forth in the 2002 Agreement and the 2002 Deed, and the Property will instead become subject to the terms of this Agreement; and (iv) document the terms and conditions upon which the City will release the Property from the terms and provisions of this Agreement;

NOW, THEREFORE, in consideration of the promises and the mutual obligations of the parties hereto, each of them hereby covenant and agree with the other as follows:

SECTION 1. INCORPORATION OF RECITALS. EFFECT OF THIS AGREEMENT

A. The recitals set forth above constitute an integral part of this Agreement and are incorporated herein by this reference with the same force and effect as if set forth herein as agreements of the parties.

B. Developer shall record the Release (as defined herein) and this Agreement with the Office of the Recorder of Deeds of Cook County (the "Recorder's Office") within ten (10) business days of the City's execution and delivery of the Release and this Agreement. The date on which the Release and this Agreement are recorded is referred to herein as the "Recording Date".

C. Regardless of whether and to what extent the Developer Acquisition Date or Recording Date occurs or has occurred, Developer has not, and shall in no way be deemed to have, assumed or succeeded to any one or more obligations or liabilities of Purchaser under the 2002 Agreement or 2002 Deed, it being expressly acknowledged and agreed by the City that Developer is not a successor or assign of Purchaser under the 2002 Agreement, and Developer has had no contractual or other relationship with Purchaser nor any responsibility for Purchaser's defaults under the 2002 Agreement or 2002 Deed.

D. Accordingly, from and after the Recording Date:

(i) the 2002 Agreement shall be amended, restated and superseded in its entirety by the terms of this Agreement, and the Property and each portion thereof shall be released in its entirety from each term, provision and restriction contained in the 2002 Agreement;

(ii) the restrictions on the Property set forth in the 2002 Deed shall be terminated, ended, released and no longer of any express or implied force or effect pursuant to the recordation, on the Recording Date, of an instrument substantially in the form attached as **Exhibit C**; and

(iii) the Property and each portion thereof shall become subject to the terms, provisions and restrictions of this Agreement until such time as the Certificate of Completion is issued in accordance with Section 7 of this Agreement, or the City terminates this Agreement including, without limitation, a termination pursuant to Section 13.C. of this Agreement.

SECTION 2. EARNEST MONEY AND PERFORMANCE DEPOSIT.

A. Earnest Money. Developer shall not be required to deposit any Earnest Money.

B. Performance Deposit. Prior to the Recording Date, Developer shall deposit with the City, Fifty-Seven Thousand Five Hundred Dollars ($57,500.00) as security for the performance of its obligations under this Agreement (the "Performance Deposit"). The Performance Deposit shall be retained by the City until a Certificate of Completion (as discussed in Section 7, below) has been issued by the City.

SECTION 3. PROJECT BUDGET; PROOF OF FINANCING; MBE/WBE/RESIDENCY MONITORING PROVISIONS.

A. Project Budget; Proof of financing. The City acknowledges that it has received and approved Developer's project budget attached hereto as **Exhibit D** (the "Budget"). Upon Developer's application for building permit, Developer also shall submit to the City a written notice with an affirmation from Developer that Developer has funds adequate to finance the construction of the Improvements.

B. MBE/WBE/Residency Monitoring Provisions. Prior to execution of this Agreement, Developer shall meet with DHED's Monitoring and Compliance unit to review the MBE/WBE commitments.

1. Not less than fourteen (14) days prior to the submission for a building permit, Developer, the general contractor and all prequalified major subcontractors shall meet with DHED to discuss Developer's plan to achieve the MBE/WBE/Residency commitments. Within the same time frame, Developer shall submit acceptable evidence to DHED that the general contractor has met at least once with, and provided bid documents to, applicable MBE/WBE contractor associations.

2. Before the start of construction, Developer shall submit to DHED its construction contracts for review, and its MBE/WBE Utilization Plan, including schedules C and D, for approval. Each month during construction, Developer shall provide DHED with evidence of compliance with the MBE/WBE goals.

SECTION 4. SITE PLANS AND ARCHITECTURAL DRAWINGS.

A. Developer agrees that Developer's construction of the Improvements on the Property and adjacent public sidewalks shall be commenced and completed by Developer in substantial accordance with the Drawings, subject however, to: (i) such minor modifications, if any, as shall receive the prior written approval of DHED and/or CDOT; and (ii) such major or material modifications, if any, as shall receive the prior written approval of the City Council. Material or major deviations include, but are not limited to changes in square footage that would cause the Project to exceed the approved floor area ratio ("FAR) or changes in the basic use of the Property or the Improvements as a private surface parking lot. The provision of this Section 4.A. shall terminate and be of no further force and effect following issuance of the Certificate of Completion.

B. Developer shall be solely responsible for and shall pay all costs in regard to any and all of the following that is necessary for installation of the Improvements and completion of the Project in accordance with the Drawings: the relocation, installation or construction of public or private utilities; curb cuts and driveways; the repair or reconstruction of any curbs, sidewalks or parkways deteriorated or damaged as a result of Developer's redevelopment; the removal of existing pipes, utility equipment or building foundations; and the termination of existing water or other services.

SECTION 5. LIMITED APPLICABILITY.

DHED's and CDOT's approval of the Drawings are for the purposes of this Agreement only and do not constitute the approval required by the City's Building Department or any other City department; nor does DHED and CDOT's approval of the Drawings as described in this Agreement constitute an approval of the quality, structural soundness or the safety of any Improvements located or to be located on the Property. The approval given by DHED and CDOT of the Drawings shall be only for the benefit of Developer and any lienholder authorized by this Agreement.

SECTION 6. COMMENCEMENT AND COMPLETION OF IMPROVEMENTS.

A. Intentionally Omitted.

B. Within three (3) months of the Recording Date, Developer shall submit permit applications to the Department of Buildings for demolition of the existing improvements on the Property and for construction of the Improvements. The first date on which the City or other applicable governmental unit has issued all required governmental permits and approvals for the Project is referred to herein as the "Permit Date".

C. Developer shall commence demolition of the existing improvements on the Property and construction or installation of the Improvements within six (6) months of the Permit Date. Within five (5) days after the commencement of construction, Developer shall notify the City that construction has begun.

D. Developer shall complete demolition of the existing improvements on the Property and construction or installation of the Improvements within twelve (12) months of the Permit Date.

E. At his or her discretion, the Commissioner of DHED may grant Developer one 6-month extension to the project schedule set forth in this Section 6, without City Council approval.

SECTION 7. CERTIFICATE OF COMPLETION.

The Developer shall request from the City a certificate of completion upon the completion of the Improvements (the "Certificate of Completion"). Within thirty (30) days after receipt of a written request by the Developer for a Certificate of Completion, the City shall provide the Developer with either (a) the Certificate of Completion, which the City shall issue along with the return of the Performance Deposit, if, in the City's reasonable discretion, the Developer has substantially completed the Project in conformity with this Agreement, or (b) a written statement indicating in adequate detail how the Developer has failed to complete the Project in conformity with this Agreement, or is otherwise in default under this Agreement, and what measures or acts will be necessary, in the sole and reasonable opinion of the City, for the Developer to take or perform in order to complete the Project in conformity with this Agreement and obtain the Certificate or cure the alleged default. If the City requires additional measures or acts to assure compliance, the Developer shall resubmit a written request for the Certificate of Completion upon compliance with the City's response. The Certificate of Completion shall be in recordable form, and shall, upon recording, constitute a conclusive determination of satisfaction and termination of the covenants in this Agreement with respect to the Developer's obligations to complete the Project. The Certificate of Completion shall not, however, constitute evidence that the Developer has complied with any Laws relating to the construction of the Project, and shall not serve as any "guaranty" as to the quality of the construction.

SECTION 8. RESTRICTIONS ON USE.

Developer agrees that:

A. As a covenant running with the land until the expiration of the Plan, the Property shall be devoted to uses that are: (i) allowed as permitted uses, special uses or planned developments under applicable zoning restrictions, as amended from time to time, or (ii) allowed or recommended in the Plan (as amended through the date hereof), including, without limitation page 3 of the Plan, which recommends mixed residential and commercial and retail uses along 47th Street; and

B. As a covenant running with the land in perpetuity, no owner of the Property or any portion thereof shall discriminate based upon race, color, religion, sex, national origin or ancestry, military status, sexual orientation, source of income, age, handicap, in the sale, lease, rental, use or occupancy of the Property or any improvements located or to be erected thereon.

SECTION 9. PROHIBITION AGAINST TRANSFER OF PROPERTY.

Prior to the issuance of the Certificate of Completion, in accordance with Section 7, above, Developer or its successors in interest shall not, without the prior written consent of the City: (a) sell or convey the Property or any part thereof or any interest therein; or (b) create any assignment with respect to this Agreement or the Property that would take effect prior to the issuance of the Certificate of Completion; or (c) contract or agree to: (1) sell or convey the Property or any part thereof or interest therein, or (2) create any assignment with respect to this Agreement or the Property.

The provisions of this Section 9 shall not: (i) limit or prevent Developer from leasing parking spaces that Developer has constructed on the Property on an hourly, daily, monthly or other basis; (ii) limit Developer's rights under Section 10 of this Agreement, or (iii) prohibit Developer from transferring or conveying the Property to an Illinois land trust of which Developer is the beneficiary or to a Limited Partnership of which Developer is the controlling General Partner or a Limited Liability Company of which Developer is the controlling Manager or Managing Member, provided that Developer grants to the City an irrevocable right to approve said documents. The foregoing shall not prevent Developer from admitting as a limited partner or member, an equity investor and, under the terms of the partnership or operating agreement, granting such equity investor approval or consent rights with respect to major decisions.

SECTION 10. LIMITATION UPON ENCUMBRANCE OF PROPERTY.

Prior to issuance of the Certificate of Completion in accordance with Section 7 above,, Developer shall not, without the City's written consent, engage in any financing or other transaction that creates an encumbrance or lien upon the Property, except for the purposes of obtaining: (a) funds necessary to acquire the Property; (b) funds necessary to construct the Improvements; (c) mechanic lien rights arising in the ordinary course of construction; or (d) funds necessary for architects, surveyors, appraisers, environmental consultants or attorneys in connection with the Project.

SECTION 11. MORTGAGEES NOT OBLIGATED TO CONSTRUCT.

Notwithstanding any other provision of this Agreement or of the 2002 Deed, the holder of any mortgage on the Property authorized by Section 10 of this Agreement shall not be obligated to construct or complete the Improvements; provided, however, that the foregoing provision shall not apply to any purchaser, other than the holder of the mortgage, of the Property at a foreclosure sale. Nothing in this Section 11 nor in any other section of this Agreement shall be deemed or construed to permit or authorize any such holder of a mortgage to devote the Property to any use, or to construct any improvements thereon, other than those uses or improvements permitted in the Plan.

SECTION 12. COVENANTS RUNNING WITH THE LAND.

The parties agree that the covenants provided in Sections 6, 8, 9 and 10 hereof shall be covenants running with the land comprising the Property, shall bind Developer and its successors and assigns to the fullest extent permitted by law and equity for the benefit and in favor of the City, and shall be enforceable by the City; provided, however, the covenants provided in Sections 6, 9 and 10 hereof shall automatically terminate and be of no further force and effect if and when: (i) the City issues the Certificate of Completion as described in Section 7 hereof; or (ii) the City terminates this Agreement, including, without limitation, a termination pursuant to Section 13.C. hereof.

SECTION 13. PERFORMANCE AND BREACH.

A. Time of the Essence. Time is of the essence in the parties' performance of their obligations under this Agreement.

B. Permitted Delays. Developer shall not be considered in breach of its obligations with respect to the commencement or completion of construction of the Improvements in the event of a delay in the performance of such obligations due to unforeseeable causes beyond Developer's control and without Developer's fault or negligence, including but not limited to, delays or halts in construction of the Improvements which are compelled by court order, acts of God, acts of the public enemy, acts of the United States government, acts of the other party, fires, floods, epidemics, quarantine restrictions, strikes, embargoes and unusually severe weather or delays of subcontractors due to such cause. The time for the performance of the obligations shall be extended only for the period of the delay if Developer requests it in writing of the City within twenty (20) days after the beginning of any such delay.

C. Breach/Remedies.

1. Generally. Except as otherwise provided in this Agreement, in the event of a default by either party in the performance of its obligations under this Agreement, the defaulting party, upon written notice from the other, shall cure or remedy the default not later than sixty (60) days after receipt of such notice. If the default is not capable of being cured within the sixty (60) day period but the defaulting party has commenced action to cure the default and is diligently proceeding to cure the default within the sixty (60) day period, then the sixty (60) day period shall be extended for the length of time that is reasonably necessary to cure the default. In the event that Developer has requested in writing that notice of default be provided to Developer's Mortgagee, said Mortgagee shall have an additional thirty (30) day period in which to cure the default. If the default is not cured in the time period provided for herein, the available remedy for the aggrieved party shall be the right to unilaterally terminate this Agreement by written notice to the other party, provided, however, (i) the City shall have the additional remedy of retaining the Performance Deposit; and (ii) this Section 7.C. 1 shall not limit the City's rights and remedies under Section 29.5 hereof. Following any such termination, the written notice of termination may be recorded by either party.

2. Event of Default. For purposes of this Agreement, the occurrence of any one or more of the following shall constitute an "event of default":

a. Developer fails to perform, keep or observe any of the covenants, conditions, promises, agreements or obligations required under this Agreement; or

b. Developer makes or furnishes a warranty, representation, statement or certification to the City which is not true and correct in any material respect; or

c. A petition is filed by or against Developer under the Federal Bankruptcy Code or any similar state or federal law, whether now or hereinafter existing , which is not vacated, stayed or set aside within thirty (30) days after filing; or

d. Developer abandons or substantially suspends the construction work, and such abandonment or suspension is not cured, ended, or remedied within sixty (60) days of the date Developer receives written demand by the City to cure such default; or

e. Developer fails to timely pay real estate taxes or assessments affecting the Property or suffers or permits any levy or attachment, material suppliers' or mechanics' lien, or any other lien or encumbrance unauthorized by this Agreement to attach to the Property; or

f. Developer makes an assignment, pledge, encumbrance, transfer or other disposition in violation of this Agreement; or

g. Developer's financial condition or operations adversely changes to such an extent that would materially affect Developer's ability to complete the Improvements; or

h. Developer fails to comply with the terms of any other written agreement entered into with the City or any loan issued by the City.

D. Waiver and Estoppel. Any delay by the City in instituting or prosecuting any actions or proceedings or otherwise asserting its rights shall not operate as a waiver of such rights or operate to deprive the City of or limit such rights in any way. No waiver made by the City with respect to any specific default by Developer shall be construed, considered or treated as a waiver of the rights of the City with respect to any other defaults of Developer.

E. Access to the Property. After the Developer Acquisition Date and Recording Date have both occurred, any duly authorized representative of the City shall have access to the Property at all reasonable times for the purpose of confirming Developer's compliance with this Agreement.

SECTION 14. CONFLICT OF INTEREST; CITY'S REPRESENTATIVES NOT INDIVIDUALLY LIABLE.

Developer warrants that no agent, official, or employee of the City shall have any personal interest, direct or indirect, in this Agreement, nor shall any such agent, official or employee participate in any decision relating to this Agreement which affects his or her personal interests or the interests of any corporation, partnership, or association in which he or she is directly or indirectly interested. No agent, official, or employee of the City shall be personally liable to Developer or any successor in interest in the event of any default or breach by the City or for any amount which may become due to Developer or successor or on any obligation under the terms of this Agreement.

SECTION 15. INDEMNIFICATION.

Developer agrees to indemnify, defend and hold the City harmless from and against any losses, costs, damages, liabilities, claims, suits, actions, causes of action and expenses (including, without limitation, attorneys' fees and court costs) suffered or incurred by the City arising from or in connection with: (i) the failure of Developer to

perform its obligations under this Agreement; or (ii) the failure of Developer or any Contractor to pay Contractors, subcontractors or material suppliers in connection with the construction of the Improvements. This indemnification shall survive any termination of this Agreement.

SECTION 16. ENVIRONMENTAL MATTERS.

If an environmental condition of the Property is not in all respects entirely suitable for the use to which the Property is to be utilized, it shall be the sole responsibility and obligation of the Developer to take such action as is necessary to put the Property in a condition entirely suitable for the intended use of the Property. The Developer agrees to release and indemnify the City from any claims and liabilities relating to or arising from the environmental condition of the Property and to undertake and discharge all liabilities of the City arising from any environmental condition which existed on the Property prior to the Developer Acquisition Date.

SECTION 17. DEVELOPER'S EMPLOYMENT OBLIGATIONS.

A. Employment Opportunity. Developer agrees, and shall contractually obligate its various Contractors, (as hereinafter defined), subcontractors or any affiliate of Developer operating on the Property (collectively, the "Employers" and individually, an "Employer") to agree that with respect to the provision of services in connection with the construction of the Improvements:

1. Neither Developer nor any Employer shall discriminate against any employee or applicant for employment based upon race, religion, color, sex, national origin or ancestry, age, handicap or disability, sexual orientation, military discharge status, marital status, parental status or source of income as defined in the City of Chicago Human Rights Ordinance, Section 2-160-010 et seq. of the Municipal Code of Chicago, as amended from time to time (the "Human Rights Ordinance"). Developer and each Employer shall take affirmative action to ensure that applicants are hired and employed without discrimination based upon race, religion, color, sex, national origin or ancestry, age, handicap or disability, sexual orientation, military discharge status, marital status, parental status or source of income and are treated in a non-discriminatory manner with regard to all job-related matters, including without limitation: employment, upgrading, demotion, or transfer; recruitment or recruitment advertising; layoff or termination; rates of pay or other forms of compensation; and selection for training, including apprenticeship. Developer and each Employer shall post in conspicuous places, available to employees and applicants for employment, notices to be provided by the City setting forth the provisions of this nondiscrimination clause. In addition, Developer and each Employer, in all solicitations or advertisements for employees, shall state that all qualified applicants shall receive consideration for employment without discrimination based upon race, religion, color, sex, national origin or ancestry, age, handicap or disability, sexual orientation, military discharge status, marital status, parental status or source of income.

2. To the greatest extent feasible, Developer and each Employer is required to present opportunities for training and employment of low and moderate income residents of the City for work in connection with the construction of the Improvements and to provide that contracts for work in connection with the construction of the Improvements be awarded to business concerns which are located in, or owned in substantial part, by persons residing in the City.

3. Developer and each Employer shall comply with all federal, state and local equal employment and affirmative action statutes, rules and regulations, including, but not limited to, the Human Rights Ordinance, and the Illinois Human Rights Act, 775 ILCS 5/1-101 et seq. (1993), and any subsequent amendments and regulations promulgated thereto for work in connection with the construction of the Improvements.

4. Developer, in order to demonstrate compliance with the terms of this Section 17.A., shall cooperate with and promptly and accurately respond to inquiries by the City, which has the responsibility to observe and report compliance with equal employment opportunity regulations of federal, state and municipal agencies.

5. Developer and each Employer shall include the foregoing provisions of subparagraphs 1 through 4 in every contract entered into in connection with the construction of the Improvements, and shall require inclusion of these provisions in every subcontract entered into by any subcontractors, and every agreement with any affiliate operating on the Property, so that each such provision shall be binding upon each Contractor, subcontractor or affiliate, as the case may be.

6. Failure to comply with the employment obligations described in this Section 17.A. shall be a basis for the City to pursue remedies under the provisions of Section 13, above.

B. City Resident Employment Requirement. Developer agrees, and shall contractually obligate the Employers to agree that during the construction of the Improvements they shall comply with the minimum percentage of total worker hours performed by actual residents of the City of Chicago as specified in Section 3-92-330 of the Municipal Code of Chicago (at least fifty percent of the total worker hours worked by persons on the construction of the Improvements shall be performed by actual residents of the City of Chicago); provided, however, that in addition to complying with this percentage, Developer and the Employers shall be required to make good faith efforts to utilize qualified residents of the City of Chicago in both unskilled and skilled labor positions.

Developer and the Employers may request a reduction or waiver of this minimum percentage level of Chicagoans as provided for in Section 2-92-330 of the Municipal Code of Chicago in accordance with standards and procedures developed by the Purchasing Agent of the City of Chicago (the "Purchasing Agent").

"Actual residents of the City of Chicago" shall mean persons domiciled within the City of Chicago. The domicile is an individual's one and only true, fixed and permanent home and principal establishment.

Developer and the Employers shall provide for the maintenance of adequate employee residency records to ensure that actual Chicago residents are employed on the construction of the Improvements. Developer and the Employers shall maintain copies of personal documents supportive of every Chicago employee's actual record of residence.

Weekly certified payroll reports (U.S. Department of Labor Form WH-347 or equivalent) shall be submitted to DHED in triplicate, which shall identify clearly the actual residence of every employee on each submitted certified payroll. The first time that an employee's name appears on a payroll, the date that the company hired the employee should be written in after the employee's name.

Developer and the Employers shall provide full access to their employment records to the Purchasing Agent, DHED, the Superintendent of the Chicago Police Department, the Inspector General, or any duly authorized representative thereof. Developer and the Employers shall maintain all relevant personnel data and records for a period of at least three (3) years from and after the issuance of the Certificate of Completion.

At the direction of DHED, Developer and the Employers shall provide affidavits and other supporting documentation to verify or clarify an employee's actual address when doubt or lack of clarity has arisen.

Good faith efforts on the part of Developer and the Employers to provide work for actual Chicago residents (but not sufficient for the granting of a waiver request as provided for in the standards and procedures developed by the Purchasing Agent) shall not suffice to replace the actual, verified achievement of the requirements of this Section 17 concerning the worker hours performed by actual Chicago residents.

In the event that the City has determined that Developer or an Employer failed to ensure the fulfillment of the requirements of this Section concerning the worker hours performed by actual Chicago residents or failed to report in the manner as indicated above, the City will thereby be damaged in the failure to provide the benefit of demonstrable employment to Chicagoans to the degree stipulated in this Section 17. Therefore, in such a case of non-compliance which has not been remedied in accordance with the breach and cure provisions contained in Section 13.C. herein, it is agreed that 1/20 of 1 percent (.05%) of the aggregate hard construction costs set forth in Developer's budget shall be surrendered by Developer and for the Employers to the City in payment for each percentage of shortfall toward the stipulated residency requirement. Failure to report the residency of employees entirely and correctly shall result in the surrender of the entire liquidated damages as if no Chicago residents were employed in either of the categories. The willful falsification of statements and the certification of payroll data may subject Developer and/or the other Employers or employee to prosecution.

Nothing herein provided shall be construed to be a limitation upon the "Notice of Requirements for Affirmative Action to Ensure Equal Employment Opportunity, Executive Order 11246" and "Standard Federal Equal Employment Opportunity, Executive Order 11246," or other affirmative action required for equal opportunity under the provisions of this Agreement.

Developer shall cause or require the provisions of this Section 17.B. to be included in all construction contracts and subcontracts related to the construction of the Improvements.

C. Developer's MBE/WBE Commitment. Developer agrees, and shall contractually obligate the Employers to agree, that during the construction of the Improvements:

1. Consistent with the findings which support the Minority-Owned and Women Owned Business Enterprise Procurement Program (the "MBE/WBE" Program"), Section 2-92-420 et seq. of the Municipal Code of Chicago, and in reliance upon the provisions of the MBE/WBE Program to the extent contained in, and as qualified by, the provisions of this Section 17.C., during the course of construction of the Improvements, at least the following percentages of the aggregate hard construction costs shall be expended for contract participation by minority-owned businesses ("MBEs") and by women-owned businesses ("WBEs"):
    a. At least 25% by MBEs.
    b. At least 5% by WBEs.

2. For purposes of this Section 17.C. only, Developer (and any party to whom a contract is let by Developer pursuant to this Agreement) shall be deemed a "Contractor" and this Agreement (and any contract let pursuant thereto) shall be deemed a "Contract" as such terms are defined in Section 2-92-420 of the Municipal Code of Chicago. In addition, the term "minority-owned business" or MBE shall mean a business enterprise identified in the Directory of Certified Minority Business Enterprises published by the City's Purchasing Department, or otherwise certified by the City's Purchasing Department as a minority-owned business enterprise; and the term "women-owned business" or WBE shall mean a business enterprise identified in the Directory of Certified Women Business Enterprises published by the City's Purchasing Department, or otherwise certified by the City's Purchasing Department as a women-owned business enterprise.

3. Consistent with Section 2-92-440 of the Municipal Code of Chicago, Developer's MBE/WBE commitment may be achieved by Developer utilizing a MBE or a WBE as a Contractor, by subcontracting or causing a Contractor to subcontract a portion of the work to one or more MBEs or WBEs, or by the purchase of materials used in the construction of the Improvements from one or more MBEs or WBEs, or by any combination of

the foregoing. Those entities which constitute both a MBE and a WBE shall not be credited more than once with regard to Developer's MBE/WBE commitment as described in this Section 17.C.

4. Developer shall deliver monthly reports to DHED describing its efforts to achieve compliance with this MBE/WBE commitment. Such reports shall include inter alia the name and business address of each MBE and WBE solicited by Developer or a Contractor to work on the Improvements, and the responses received from such solicitation, the name and business address of each MBE or WBE actually involved in the construction, a description of the work performed or products or services supplied, the date and amount of such work, product or service, and such other information as may assist DHED in determining Developer's compliance with this MBE/WBE commitment. DHED shall have access to Developer's books and records, including, without limitation, payroll records and tax returns, to allow the City to review Developer's compliance with its commitment to MBE/WBE participation.

5. The City shall have the right to terminate this Agreement upon the disqualification of a Contractor as a MBE or WBE, if the Contractor's status as a MBE or WBE was a factor in the approval of the Developer, and such status was misrepresented by the Contractor or the Developer. In addition, the City shall have the right to terminate this Agreement upon the disqualification of any MBE or WBE subcontractor or supplier of goods or services if the subcontractor's status as a MBE or WBE was a factor in the approval of the Developer, and such status was misrepresented by the Contractor or the Developer. In the event that Developer is determined not to have been involved in any misrepresentation of the status of the disqualified Contractor, subcontractor or supplier, Developer shall be obligated to discharge or cause to be discharged the disqualified Contractor or subcontractor or to terminate any contract or business with the disqualified supplier, and, if possible, identify a qualified MBE or WBE as a replacement. Failure by Developer to diligently pursue such course of action will result in the City's option to unilaterally terminate this Agreement. For purposes of this subparagraph 5, the disqualification procedures are further described in Section 2-92-540 of the Municipal Code of Chicago. The City acknowledges that no Contractor's or subcontractor's status as a MBE or WBE was a factor in the approval of the Developer.

6. Any reduction or waiver of Developer's MBE/WBE commitment as described in this Section 17.C. shall be undertaken in accordance with Section 2-92-450 of the Municipal Code of Chicago.

D. Pre-Construction Meeting; Monitoring Requirements. Prior to the commencement of construction of the Improvements, Developer shall meet with the monitoring staff of DHED with regard to Developer's compliance with its employment obligations, the sufficiency of which must be approved by DHED as a pre-condition to DHED's approval to allow Developer to commence with the construction of Improvements. During the construction of the Improvements, Developer shall submit documentation (as required in Sections 17.A. and 17.C., above) to the monitoring staff of DHED. The failure to submit such documentation on a timely basis, or a determination by DHED, upon analysis of the documentation, that Developer is not complying with its employment obligations described in this Section 17, shall upon the delivery of written notice to, be deemed a default. In such event, the City may pursue any remedy described in this Section 17 or in Section 13 above.

E. In the event of a default by Developer in the performance of its obligations under this Section 17, the notice and cure provisions contained in Section 13, above, shall apply.

SECTION 18. HEADINGS.

The headings of the various sections of this Agreement have been inserted for convenient reference only and shall not in any manner be construed as modifying, amending, or affecting in any way the express terms and provisions thereof.

SECTION 19. GOVERNING LAW.

This Agreement shall be governed by and construed in accordance with the laws of the State of Illinois.

SECTION 20.. ENTIRE AGREEMENT.

This Agreement constitutes the entire agreement between the parties and supersedes and replaces completely any prior agreements between the parties with respect to the subject matter hereof. This Agreement may not be modified or amended in any manner other than by supplemental written agreement executed by the parties.

SECTION 21. SEVERABILITY.

If any provision of this Agreement, or any paragraph, sentence, clause, phrase or word, or the application thereof is held invalid, the remainder of this Agreement shall be construed as if such invalid part were never included and this Agreement shall be and remain valid and enforceable to the fullest extent permitted by law.

SECTION 22.. NOTICES.

Any notice, demand or communication required or permitted to be given hereunder shall be given in writing at the addresses set forth below by any of the following means: (a) personal service; (b) electronic communications, whether by telex, telegram or telecopy; (c) overnight courier; or (d) registered or certified first class mail, postage prepaid, return receipt requested:

If to the City: City of Chicago
Department of Housing and Economic Development
121 North LaSalle Street
Room 1000 - City Hall
Chicago, Illinois 60602
Attn: Commissioner

With a copy to: City of Chicago
Department of Law
121 North LaSalle Street
Suite 600
Chicago, Illinois 60602
Attn: Real Estate Division

If to Developer: 1100 E. 47th Street, LLC
32 North Dean Street
Englewood, New Jersey 07631
Attn: David Gefsky

With a copy to: Vedder Price PC
222 North LaSalle Street, Suite 2600
Chicago, IL 60601
Attn: Danielle Meltzer Cassel

Any notice, demand or communication given pursuant to either clause (a) or (b) hereof shall be deemed received upon such personal service or upon dispatch by electronic means, respectively. Any notice, demand or communication given pursuant to clause (c) shall be deemed received on the day immediately following deposit with the overnight courier. Any notice, demand or communication sent pursuant to clause (d) shall be deemed received three (3) business days after mailing. The parties, by notice given hereunder, may designate any further or different addresses to which subsequent notices, demands or communications shall be given.

SECTION 23. COUNTERPARTS.

This Agreement may be executed in counterparts, each of which shall constitute an original instrument.

SECTION 24.. ORGANIZATION AND AUTHORITY.

Developer (if other than an individual) represents and warrants that it is duly organized and validly existing under the laws of the State of Delaware, with full power and authority to acquire, own and redevelop the Property, and that the person(s) signing this Agreement on behalf of Developer has the authority to do so.

SECTION 25. SUCCESSORS AND ASSIGNS.

Except as otherwise provided in this Agreement, the terms and conditions of this

Agreement shall apply to and bind the successors and assigns of the parties.

SECTION 26. EXECUTION AND TERMINATION.

Developer must execute this Agreement within thirty (30) days of the publication in the City Council Journal of the ordinance authorizing its execution. If Developer fails to so execute this Agreement, the City may rescind the designation of Developer as Developer for the Project..

SECTION 27. BUSINESS RELATIONSHIPS.

Developer acknowledges (a) receipt of a copy of Section 2-156-030 (b) of the Municipal Code of Chicago, (b) that it has read such provision and understands that pursuant to such Section 2-156-030 (b) it is illegal for any elected official of the City, or any person acting at the direction of such official, to contact, either orally or in writing, any other City official or employee with respect to any matter involving any person with whom the elected City official or employee has a "Business Relationship" (as defined in Section 2-156-080 of the Municipal Code of Chicago), or to participate in any discussion in any City Council committee hearing or in any City Council meeting or to vote on any matter involving the person with whom an elected official has a Business Relationship, and (c) notwithstanding anything to the contrary contained in this Agreement, that a violation of Section 2-156-030 (b) by an elected official, or any person acting at the direction of such official, with respect to any transaction contemplated by this Agreement shall be grounds for termination of this Agreement and the transactions contemplated hereby. Developer hereby represents and warrants that no violation of Section 2-156-030 (b) has occurred with respect to this Agreement or the transactions contemplated hereby.

SECTION 28. PATRIOT ACT CERTIFICATION.

Developer represents and warrants that neither Developer nor any Affiliate (as hereafter defined) thereof is listed on any of the following lists maintained by the Office of Foreign Assets Control of the U.S. Department of the Treasury, the Bureau of Industry and Security of the U.S. Department of Commerce or their successors, or on any other list of persons or entities with which the City may not do business under any applicable Laws: the Specially Designated Nationals List, the Denied Persons List, the Unverified List, the Entity List and the Debarred List. For purposes of this Section 28 only, an "Affiliate" shall be deemed to be a person or entity that, directly or indirectly, through one or more intermediaries, controls, is controlled by or is under common control with Developer, and a person or entity shall be deemed to be controlled by another person or entity, if controlled in any manner whatsoever that results in control in fact by that other person or entity (or that other person or entity and any persons or entities with whom that other person or entity is acting jointly or in concert), whether directly or indirectly and whether through share ownership, a trust, a contract or otherwise.

SECTION 29. PROHIBITION ON CERTAIN CONTRIBUTIONS PURSUANT TO MAYORAL EXECUTIVE ORDER NO. 2011-4.

29.1 Developer agrees that Developer, any person or entity who directly or indirectly has an ownership or beneficial interest in Developer of more than 7.5 percent ("Owners"), spouses and domestic partners of such Owners, Developer's contractors (i.e., any person or entity in direct contractual privity with Developer regarding the subject matter of this Agreement) ("**Contractors**"), any person or entity who directly or indirectly has an ownership or beneficial interest in any Contractor of more than 7.5 percent ("Sub-owners") and spouses and domestic partners of such Sub-owners (Developer and all the other preceding classes of persons and entities are together the "Identified Parties"), shall not make a contribution of any amount to the Mayor of the City of Chicago (the "Mayor") or to his political fundraising committee (a) after execution of this Agreement by Developer, (b) while this Agreement or any Other Contract (as hereinafter defined) is executory, (c) during the term of this Agreement or any Other Contract, or (d) during any period while an extension of this Agreement or any Other Contract is being sought or negotiated. This provision shall not apply to contributions made prior to May 16, 2011, the effective date of Executive Order 2011-4.

29.2 Developer represents and warrants that from the later of (a) May 16, 2011, or (b) the date the City approached Developer, or the date Developer approached the City, as applicable, regarding the formulation of this Agreement, no Identified Parties have made a contribution of any amount to the Mayor or to his political fundraising committee.

29.3 Developer agrees that it shall not: (a) coerce, compel or intimidate its employees to make a contribution of any amount to the Mayor or to the Mayor's political fundraising committee; (b) reimburse its employees for a contribution of any amount made to the Mayor or to the Mayor's political fundraising committee; or (c) bundle or solicit others to bundle contributions to the Mayor or to his political fundraising committee.

29.4 Developer agrees that the Identified Parties must not engage in any conduct whatsoever designed to intentionally violate this provision or Mayoral Executive Order No. 2011-4 or to entice, direct or solicit others to intentionally violate this provision or Mayoral Executive Order No. 2011-4.

29.5 Notwithstanding anything to the contrary contained herein, Developer agrees that a violation of, non-compliance with, misrepresentation with respect to, or breach of any covenant or warranty under this Section 29 or violation of Mayoral Executive Order No. 2011-4 constitutes a breach and default under this Agreement, and under any Other Contract for which no opportunity to cure will be granted, unless the City, in its sole discretion, elects to grant such an opportunity to cure. Such breach and default entitles the City to all remedies (including, without limitation, termination for

default) under this Agreement, and under any Other Contract, at law and in equity. This provision amends any Other Contract and supersedes any inconsistent provision contained therein.

29.6 If Developer intentionally violates this provision or Mayoral Executive Order No. 2011-4 prior to the Developer Acquisition Date, the City may elect to rescind its consent to the designation of Developer as developer for the Project and conveyance of the Property to Developer.

29.7 For purposes of this provision:

(a) "Bundle" means to collect contributions from more than one source, which contributions are then delivered by one person to the Mayor or to his political fundraising committee.

(b) "Other Contract" means any other agreement with the City to which Developer is a party that is (i) formed under the authority of Chapter 2-92 of the Municipal Code of Chicago; (ii) entered into for the purchase or lease of real or personal property; or (iii) for materials, supplies, equipment or services which are approved or authorized by the City Council.

(c) "Contribution" means a "political contribution" as defined in Chapter 2-156 of the Municipal Code of Chicago, as amended.

(d) Individuals are "domestic partners" if they satisfy the following criteria:

(i) they are each other's sole domestic partner, responsible for each other's common welfare; and

(ii) neither party is married; and

(iii) the partners are not related by blood closer than would bar marriage in the State of Illinois; and

(iv) each partner is at least 18 years of age, and the partners are the same sex, and the partners reside at the same residence; and

(v) two of the following four conditions exist for the partners:

(1) The partners have been residing together for at least 12 months.

(2) The partners have common or joint ownership of a residence.

(3) The partners have at least two of the following arrangements:

(A) joint ownership of a motor vehicle;
(B) joint credit account;
(C) a joint checking account;
(D) a lease for a residence identifying both domestic partners as tenants.

(4) Each partner identifies the other partner as a primary beneficiary in a will.

(e) "Political fundraising committee" means a "political fundraising committee" as defined in Chapter 2-156 of the Municipal Code of Chicago, as amended.

SECTION 30. FAILURE TO MAINTAIN ELIGIBILITY TO DO BUSINESS WITH THE CITY.

Failure by Developer or any controlling person (as defined in Section 1-23-010 of the Municipal Code of Chicago) thereof to maintain eligibility to do business with the City of Chicago as required by Section 1-23-030 of the Municipal Code of Chicago shall be grounds for termination of the Agreement and the transactions contemplated thereby. Developer shall at all times comply with Section 2-154-020 of the Municipal Code of Chicago.

SECTION 31. INSPECTOR GENERAL AND LEGISLATIVE INSPECTOR GENERAL.

It is the duty of every officer, employee, department, agency, contractor, subcontractor, developer and licensee of the City, and every applicant for certification of eligibility for a City contract or program, to cooperate with the City's Legislative Inspector General and with the City's Inspector General in any investigation or hearing undertaken pursuant to Chapters 2-55 and 2-56, respectively, of the Municipal Code of Chicago. Developer understands and will abide by all provisions of Chapters 2-55 and 2-56 of the Municipal Code of Chicago.

IN WITNESS WHEREOF, the City has caused this Agreement to be duly executed in its name and behalf by its Commissioner of Housing and Economic Development, and Developer has signed the same on or as of the day and year first above written.

CITY OF CHICAGO,
an Illinois municipal corporation

BY: _____
Andrew Mooney
Commissioner of Department of Housing
And Economic Development

DEVELOPER:

1100 E. 47TH STREET, LLC,
a Delaware Limited Liability Company

BY: AL-1100 E. 47TH STREET, LLC,
a Delaware Limited Liability Company,
its Manager

BY: Antheus Capital, LLC,
a New Jersey Limited Liability Company,
its Sole Member

BY:_____
NAME:_____
TITLE: Managing Member

STATE OF ILLINOIS)
) SS.
COUNTY OF C O O K)

I, _____, a Notary Public in and for said County, in the State aforesaid, do hereby certify that Andrew Mooney, personally known to me to be the Commissioner of Housing and Economic Development of the City of Chicago, an Illinois municipal corporation, and personally known to me to be the same person whose name is subscribed to the foregoing instrument, appeared before me this day in person and being first duly sworn by me acknowledged that as the Commissioner, he signed and delivered the instrument pursuant to authority given by the City of Chicago, as his free and voluntary act and as the free and voluntary act and deed of the corporation, for the uses and purposes therein set forth.

GIVEN under my notarial seal this _____ day of _____, _____.

_____
NOTARY PUBLIC

STATE OF NEW JERSEY)
) SS.
COUNTY OF BERGEN)

I, _____, a Notary Public in and for said County, in the State aforesaid, do hereby certify that _____, personally known to me to be a Managing Member of Antheus Capital, LLC, a New Jersey Limited Liability Company, being the Sole Member of AL-1100 E. 47TH Street, LLC, a Delaware Limited Liability Company, being the Manager of 1100 E. 47th Street, LLC, and personally known to me to be the same person whose name is subscribed to the foregoing instrument, appeared before me this day in person and being first duly sworn by me acknowledged that as such Managing Member of Antheus Capital, he signed and delivered the instrument pursuant to authority given by 1100 E. 47th Street, LLC as his free and voluntary act and as the free and voluntary act and deed of 1100 E. 47th Street, LLC, for the uses and purposes therein set forth.

GIVEN under my notarial seal this _____ day of _____, _____.

_____
NOTARY PUBLIC

[(Sub)Exhibit "A" referred to in this Amended and Restated Agreement with 1100 East 47th Street LLC for Sale and Redevelopment of Land constitutes Exhibit "A" to ordinance and printed on page 71237 of this *Journal*.]

[(Sub)Exhibit "B" referred to in this Amended and Restated Agreement with 1100 East 47th Street LLC for Sale and Redevelopment of Land printed on pages 71263 through 71268 of this *Journal*.]

(Sub)Exhibits "C" and "D" referred to in this Amended and Restated Agreement with 1100 East 47th Street LLC for the Sale and Redevelopment of Land reads as follows:

(Sub)Exhibit "C".
(To Amended And Restated Agreement With 1100 East 47th Street LLC
For Sale And Redevelopment Of Land)

Form Of Release
(To Be Recorded On The "Recording Date")

Release Of Deed Restrictions, Covenants And Rights.

The undersigned, being the duly appointed and authorized Commissioner of the Department of Housing and Economic Development ("DHED") of the City of Chicago (the "City"), a home rule unit of government pursuant to Article VII, Section 6 of the 1970 Illinois Constitution, does hereby release and terminate the restrictions and covenants imposed by the City, and does hereby release and terminate the right of re-entry and reversion reserved to the City, all as set forth in that certain Quitclaim Deed dated November 20, 2002 and recorded with the Office of the Recorder of Deeds of Cook County, Illinois (the "Recorder's Office") on December 2, 2002, as Document Number 0021321517 (the "City Deed"), relating to the property commonly known as 1100 -- 1116 East 47th Street, Chicago, Illinois, and legally described in (Sub)Exhibit A attached hereto (the "Property"). The undersigned hereby further releases 1100 East 47th Street LLC, a Delaware limited liability company (the "Developer"), and its successors and assigns, from all obligations under that certain Agreement for the Sale and Redevelopment of Land dated June 21, 2002, and recorded with the Recorder's Office on December 12, 2002 as Document Number 0021312516 (the "Original Agreement") and from all demands, actions and claims (now or in the future) arising out of the Original Agreement and the City Deed. This Release of Deed Restrictions, Covenants and Rights shall not modify any rights or obligations of the City or the Developer under that certain Amended and Restated Agreement for the Sale and Redevelopment of Land entered into _____, 2013 and recorded with the Recorder's Office on or about the date on which this Release of Deed Restrictions, Covenants and Rights is recorded with the Recorder's Office.

The execution of this Release of Deed Restrictions, Covenants and Rights by the Commissioner of DHED is authorized by Ordinance of the City Council of the City adopted on _____, 2013.

In Witness Whereof, The undersigned has executed the instrument as of this _____ day of _____, 2013.

City of Chicago, acting by and through its
Department of Housing and Economic
Development

_____
Andrew J. Mooney, Commissioner

State of Illinois)
) SS.
County of Cook)

I, the undersigned, a notary public, in and for the County and State aforesaid do hereby certify, that Andrew J. Mooney, personally known to me to be the Commissioner of the Department of Housing and Economic Development of the City of Chicago, a municipal corporation, and personally known to me to be the same person whose name is subscribed to the foregoing instrument, appeared before me this day in person and acknowledged that he/she signed and delivered the said instrument as his/her free and voluntary act, for the uses and purposes therein set forth.

Given under my notarial seal, this _____

_____
Notary Public

State of New Jersey)
) SS.
County of Bergen)

I, _____, a notary public in and for said County, in the State aforesaid, do hereby certify that _____, personally known to me to be a Managing Member of Antheus Capital LLC, a New Jersey limited liability company, being the Sole Member of AL-1100 East 47th Street LLC, a Delaware limited liability company, being the Manager of 1100 East 47th Street LLC, and personally known to me to be the same person whose name is subscribed to the foregoing instrument, appeared before me this day in person and being first duly sworn by me acknowledged that as such Managing Member of Antheus Capital, he signed and delivered the instrument pursuant to authority given by 1100 East 47th Street LLC as his free and voluntary act and as the free and voluntary act and deed of 1100 East 47th Street LLC, for the uses and purposes therein set forth.

Given under my notarial seal this _____ day of _____, _____.

_____
Notary Public

[(Sub)Exhibit "A" referred to in this Form of Release constitutes Exhibit "A" to ordinance and printed on page 71237 of this *Journal*.]

(Sub)Exhibit "D".
(To Amended And Restated Agreement With 1100 East 47th Street LLC For Sale And Redevelopment Of Land)

Budget.

Sources		Uses	
Developer Equity	$1,385,000	Acquisition of Judgment	$ 425,000
		Payment of back taxes, water bill and other outstanding debts	20,000
		Legal -- foreclosure, City RDA work and corporate	60,000
		*Demolition/Site Clearance	130,000
		*Sidewalk and Parkway Construction (<400 linear feet)	150,000
		*Parking lot including storm water management, soils, fencing and access control	600,000
TOTAL:	$1,385,000	TOTAL:	$1,385,000

(Sub)Exhibit "B".
(To Amended And Restated Agreement With 1100 East 47th Street LLC
For Sale And Redevelopment Of Land)

Drawings.
(Page 1 of 6)



(Sub)Exhibit "B"
(To Amended And Restated Agreement With 1100 East 47th Street LLC For Sale And Redevelopment Of Land)

Drawings
(Page 2 of 6)



(SubExhibit "B"
(To Amended And Restated Agreement With 1100 East 47th Street LLC
For Sale And Redevelopment Of Land)

Drawings
(Page 3 of 6)

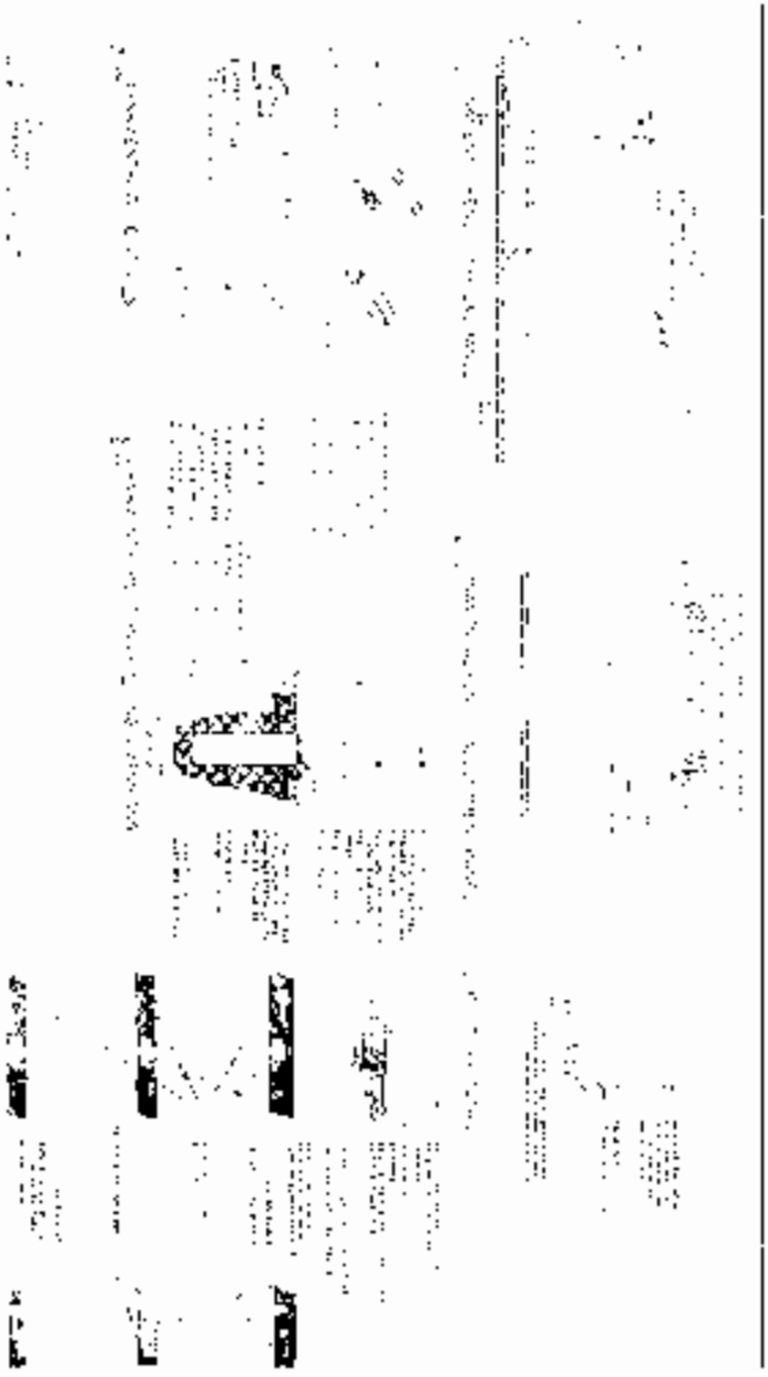

(Sub)Exhibit B
(To Amended And Restated Agreement With 1100 East 47th Street LLC
For Sale And Redevelopment Of Land)

Drawings
(Page 4 of 6)

[Sub]Exhibit "B"
(To Amended And Restated Agreement With 1100 East 47th Street LLC
For Sale And Redevelopment Of Land)

Drawings
(Page 5 of 6)



(Sub)Exhibit "B".
(To Amended And Restated Agreement With 1100 East 47th Street LLC
For Sale And Redevelopment Of Land)

Drawings.
(Page 6 of 6)

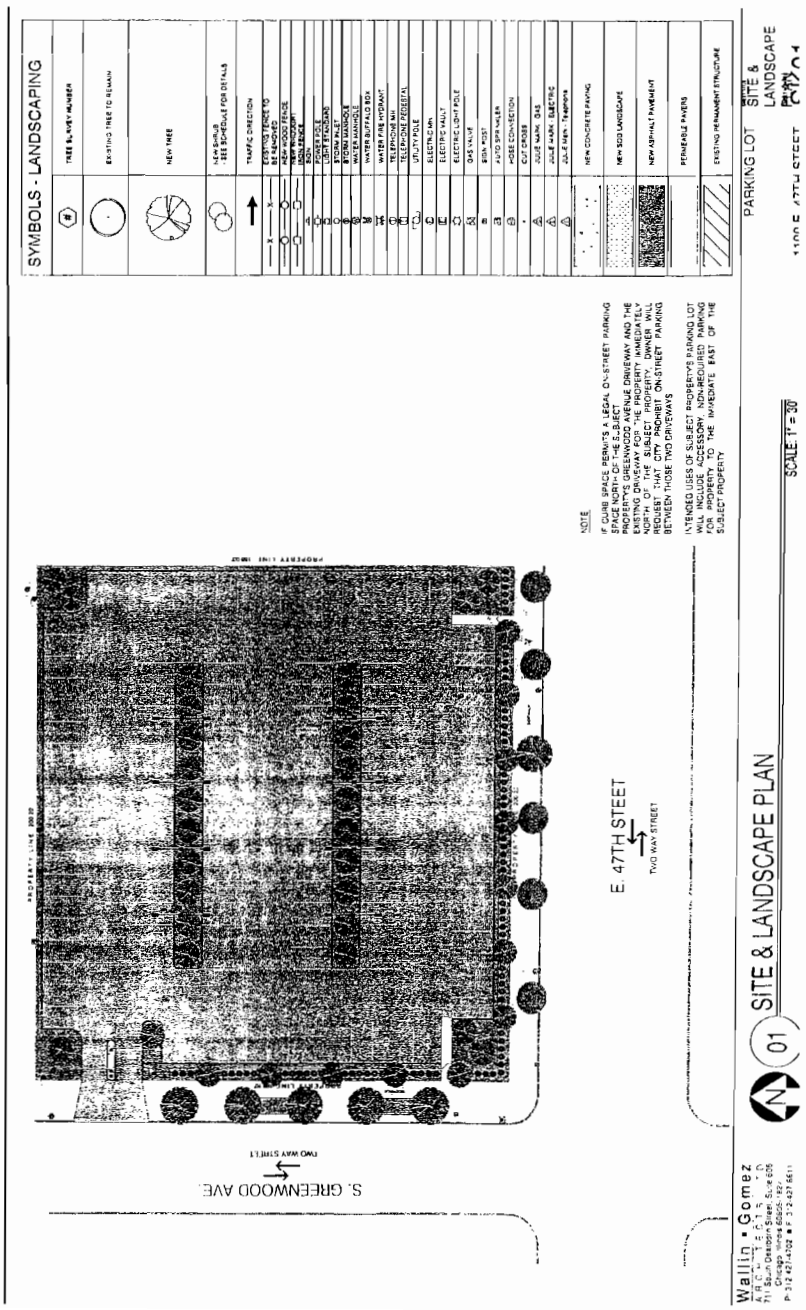

EXECUTION OF GENERAL USE PERMIT AGREEMENT WITH METROPOLITAN WATER RECLAMATION DISTRICT OF GREATER CHICAGO GOVERNING CITY'S ACCESS TO PROPERTY AT W. 31ST ST. AND S. SACRAMENTO AVE.

[O2013-8587]

The Committee on Housing and Real Estate submitted the following report:

CHICAGO, December 11, 2013.

To the President and Members of the City Council:

Your Committee on Housing and Real Estate, to which was referred an ordinance by the Department of Fleet and Facility Management authorizing the execution of a general permit with the Metropolitan Water Reclamation District of Greater Chicago for the property located at West 31st Street and South Sacramento Avenue (12th Ward), having the same under advisement, begs leave to report and recommend that Your Honorable Body *Pass* the proposed ordinance transmitted herewith.

This recommendation was concurred in by a unanimous vote of the members of the committee present, with no dissenting votes.

Respectfully submitted,

(Signed) RAY SUAREZ,
Chairman.

On motion of Alderman Suarez, the said proposed ordinance transmitted with the foregoing committee report was *Passed* by yeas and nays as follows:

Yeas -- Aldermen Moreno, Fioretti, Dowell, Burns, Hairston, Sawyer, Holmes, Harris, Beale, Pope, Balcer, Cárdenas, Quinn, Burke, Foulkes, Thompson, Thomas, Lane, O'Shea, Cochran, Brookins, Muñoz, Zalewski, Chandler, Solis, Maldonado, Burnett, Ervin, Graham, Reboyras, Suarez, Waguespack, Mell, Austin, Colón, Sposato, Mitts, Cullerton, Laurino, P. O'Connor, M. O'Connor, Reilly, Smith, Tunney, Arena, Cappleman, Pawar, Osterman, Moore, Silverstein -- 50.

Nays -- None.

Alderman Pope moved to reconsider the foregoing vote. The motion was lost.

The following is said ordinance as passed:

Be It Ordained by the City Council of the City of Chicago:

SECTION 1. On behalf of the City of Chicago, the Commissioner of the Department of Fleet and Facility Management is authorized to execute a general permit with the Metropolitan Water Reclamation District of Greater Chicago governing the City's access to approximately 4.35 acres of land property located at West 31st Street and South Sacramento Avenue; such general permit to be approved as to form and legality by the Corporation Counsel in substantially the following form:

[General Use Permit Agreement immediately follows
Section 2 of this ordinance.]

SECTION 2. This ordinance shall be effective from and after the date of its passage and approval.

General Use Permit Agreement referred to in this ordinance reads as follows:

General Use Permit Agreement.

This Permit made this _____ day of _____, 20__, by and between The Metropolitan Water Reclamation District of Greater Chicago, a body corporate and politic, organized and existing under the laws of the State of Illinois hereinafter called "District", and the City of Chicago, a municipal corporation and home rule unit of government organized and existing under the laws of the State of Illinois hereinafter called "Permittee".

ARTICLE ONE

1.01 The District for and in consideration of the payment of the permit fees hereinafter set forth, hereby issues to the Permittee a permit and license to use the following described real estate situated in the County of Cook, State of Illinois for the sole and exclusive purpose of warehouse, garage, shop, storage, parking, office space and related municipal functions and for no other purpose whatsoever. (For pictorial representation of permit premises, see Exhibit A attached hereto and made a part hereof).

1.02 This Permit shall be effective from the 1st day of April, 2013, to the 30th day of September, 2014__, at which time Permittee shall vacate said premises and remove Permittee's effects therefrom at Permittee's cost, unless said Permit shall be terminated sooner by virtue of the provisions hereinafter provided.

ARTICLE TWO

2.01 Permittee hereby agrees that in consideration for the granting of this Permit, Permittee shall pay to the District the sum of Sixty-Nine Thousand and NO/100 DOLLARS ($69,000) for the period from April 1, 2013 through March 31, 2014 payable on or before January 31, 2014 and the sum of Thirty-Four Thousand Five-Hundred and No/100 Dollars ($34,500) payable on or before May 31, 2014.

2.02 In addition thereto, Permittee shall pay on or before the due date therefor, all real estate taxes, special assessments and all other taxes, assessments and charges which may be levied against the property or the District by any governmental authority empowered to do so, on account of Permittee's use of the Permit Premises.

ARTICLE THREE

3.01 Permittee agrees and specifically understands that this Permit is confined solely to the non-exclusive privilege to Permittee to use the premises set forth in Article One, and no other; that the authority and permission herein given does not thereby grant unto Permittee any interest or estate in the said lands of the District and that the District retains dominion, possession and control of said lands, including access thereto at all times.

3.02 Permittee further agrees and specifically understands that the District shall have the right to enter upon the premises herein described for the purpose of making

such surveys, soil borings or other purposes as may be deemed necessary by the District in the furtherance of its corporate purpose.

3.03 The District shall not be liable for any loss, cost or damage to the Permittee by reason of the exercise of the right to make such surveys, soil borings or other purposes as may be deemed necessary by the District in the furtherance of its corporate purpose so long as the exercise of such right is not made with negligence or willful misconduct by the District or any of its agents.

ARTICLE FOUR - Omitted

4.01 The District hereby reserves the right to terminate this Permit upon giving thirty (30) days notice, in writing, of such termination to Permittee and thereupon Permittee shall vacate said premises and remove its effects therefrom, and restore the premises to the condition existing prior to Permittee's entry thereon, at Permittee's cost.

4.02 In the event Permittee uses or allows the premises to be used for any illegal or immoral purposes, or for any purpose other than that hereinabove specifically provided, or violates any of the provisions hereof, this Permit may be terminated by the District upon giving three (3) days notice, in writing, to Permittee, and thereupon Permittee shall forthwith vacate said premises and remove Permittee's effects therefrom, and restore the premises to the condition existing prior to Permittee's entry thereon, at Permittee's cost.

4.03 The District shall not be liable to Permittee for any loss, cost or damage incurred by the Permittee by reason of the exercise of the right of the District to cancel this Permit.

4.04 For purposes of this Article and all other Articles referencing Permittee's obligation to restore the premises to the condition existing prior to its entry thereon the applicable date shall be April 1, 1914, the date of the original lease between the District and the Permittee.

ARTICLE FIVE

5.01 Subject to allocation of adequate appropriations and other applicable legislative procedures, requirements, and approvals, the Permittee shall be solely responsible for and shall defend, indemnify, keep and save harmless the District, its Commissioners, officers, agents and employees, against all injuries, deaths, losses, damages, claims, patent claims, liens, suits, liabilities, judgments, costs and expenses which may in any wise accrue, directly or indirectly, against the District, its Commissioners, officers, agents or employees, in consequence of the granting of this Permit, or which may in anywise result therefrom or from any work done hereunder, whether or not it shall be alleged or determined that the act was caused through negligence or omission of the Permittee, or Permittee's employees, or of any contractor or subcontractor, or their employees, if any, and the Permittee shall, at Permittee's sole expense appear, defend and pay all charges of Attorneys and all costs and other expenses arising therefrom or incurred in connection therewith, and if any judgment shall be rendered against the District, its Commissioners, officers, agents or employees, in any such

action the Permittee shall, at the Permittee's sole expense, satisfy and discharge the same. Notwithstanding the foregoing, the Permittee shall not be responsible for any negligence or willful misconduct of the District, its Commissioners, officers, agents and employees.

5.02 SELF-INSURER

If Permittee is a self-insurer, Permittee, prior to entering upon said premises and using the same for the purposes for which this Lease is granted, shall prepare and transmit to the District a letter of self-insurance, and that Permittee undertakes and shall insure the District to cover those liabilities in the respective amounts therefor, as set forth as follows:

COMPREHENSIVE GENERAL LIABILITY
Combined Single Limit Bodily Injury Liability
Property Damage Liability
(Including Liability for Environmental Contamination of Adjacent Properties)
in the amount of not less than $4,000,000.00 per occurrence
and
ALL RISK PROPERTY INSURANCE
(Including Coverage for Environmental Contamination of Demised Premises)
in the amount of not less than $4,000,000.00 per occurrence
INCLUDING FIRE AND EXTENDED COVERAGE
in an amount not less than the replacement cost of improvements
located on the premises*

*Strike where applicable.

This self-insurance letter shall be signed by such risk management officer or agent of the Permittee having sufficient knowledge of the fiscal structure and financial status of the Permittee to make such a statement on behalf of the Permittee.

5.03 Permittee expressly understands and agrees that any insurance protection or bond required by this Permit, or otherwise provided by Permittee, shall in no way limit the responsibility to defend, indemnify, keep and save harmless the District, as hereinabove provided in Section 5.01.

ARTICLE SIX

6.01 It is further expressly understood that the District shall not be liable to the Permittee for any loss, cost, or expense which the Permittee shall sustain by reason of any damage to its property or business caused by or growing out of the construction, repair, reconstruction, maintenance, existence, operation, or failure of any of the sewers, structures, or other works or equipment of the District now located or to be constructed on said premises, or on the land of the District adjacent to said premises. Notwithstanding the foregoing, the Permittee shall not be responsible for any negligence or willful misconduct of the District, its Commissioners, officers, agents and employees.

6.02 The Permittee also agrees that if the District incurs any additional expense for additional work which the District would not have had to incur if this Permit had not been executed, then, in that event, the Permittee agrees to pay to the District such additional expense as determined by the Executive Director of the District, promptly upon rendition of bills therefor to the Permittee.

ARTICLE SEVEN

7.01 It is understood and agreed by and between the parties hereto that the Permittee shall not erect any new structure of any type or kind upon said premises except with the consent, in writing, of the Executive Director first had and obtained.

7.02 No blockage or restriction of flow in the water will be tolerated at any time. No construction or improvements of any kind can project into the waterway during construction or after permanent repairs are completed.

7.03 The Permittee, prior to entering upon said premises and using the same for the purposes for which this Permit is granted, shall, at Permittee's sole cost and expense, obtain all permits, consents and licenses which may be required under any and all statutes, laws, ordinances and regulations of the District, the United States of America, the State of Illinois, the County, or the city, village, town or municipality in which the subject property is located, and furnish to the District suitable evidence thereof.

7.04 The Permittee covenants and agrees not to maintain any nuisance on the Permit premises which shall be in any manner injurious to the health and comfort of persons residing or being in the vicinity of said premises, and the Permittee further covenants and agrees to keep the Permit premises in a clean and sanitary condition.

7.05 The Permittee covenants and agrees that it shall strictly comply with any and all statutes, laws, ordinances and regulations of the District, the United States of America, the State of Illinois, the County and the city , village, town or municipality in which the subject property is located, which in any manner affect this Permit, any work done hereunder or control or limit in any way the actions of Permittee, its agents, servants and employees, or of any contractor or subcontractor of Permittee, or their employees.

7.06 Permittee covenants and agrees that on or before the termination date of this Permit, Permittee shall remove or cause to be removed, any and all debris on the premises described in this Permit, and any and all equipment, facilities, or other things erected or placed upon said premises, and will yield up said premises to the District in as good condition as when the same was entered upon by Permittee on April 1, 1914. Upon Permittee's failure so to do, the District may do so at the sole expense and cost of Permittee.

ARTICLE EIGHT

8.01 Any notice herein provided to be given shall be deemed properly served if delivered in writing personally or mailed by registered or certified mail, postage pre-

paid, return receipt requested to the District in care of the Executive Director, 100 East Erie Street, Chicago, Illinois 60611, or to the Permittee in care of:

City of Chicago
Department of Fleet and Facility Management
Office of Real Estate Management
30 North LaSalle Street, Room 300
Chicago, Illinois 60602

or to such other persons or addresses as either party may from time to time designate in writing.

8.02 In the event that the Permittee hereinabove contemplated shall consist of two or more parties, each and every party shall be jointly and severally liable for the faithful and complete performance of each and every provision of this Permit.

8.03 Permittee expressly acknowledges that the District has made no representations, warranties, express or implied, as to the adequacy, fitness or condition of Permit Premises or the improvements upon the Permit Premises. Except as set forth in Article Nine herein, Permittee accepts the Permit Premises and the improvements thereon, if any, 'AS-IS" and 'WITH ALL FAULTS". Permittee acknowledges that it has inspected the permit premises and has satisfied itself as to the adequacy, fitness and condition thereof.

8.04 Permittee agrees and specifically understands that the District shall not issue or execute this Permit and license, unless within 28 days of Permittee's receipt of this Permit Agreement, Permittee causes same to be duly executed and returned to the District with evidence of compliance with all terms contained herein.

8.05 This Permit Agreement shall be mutually cancelable by the Permittee upon Permittee's giving ninety (90) days notice in writing, of such cancellation to the District and thereupon Permittee shall vacate said premises and remove its effects therefrom, and restore the premises to the condition existing prior to Permittee's entry thereon (April 1, 1914) , at Permittee's cost.

8.06 If the land is to be used for public use and recreation, Permittee shall, during the term of this Permit, at its sole cost and expense, construct, erect and maintain, at one or more prominent locations on the permit premises, tastefully designed and constructed permanent signs which acknowledge the cooperation and support of the District in connection with Permittee's use of the permit premises. The style, text and size of the sign(s) shall be approved in advance of erection thereof by the Executive Director of the District, and shall, at minimum state that:

"THIS FACILITY IS PROVIDED IN PART AS A COMMUNITY
SERVICE WITH THE COOPERATION AND SUPPORT OF THE
METROPOLITAN WATER RECLAMATION DISTRICT OF
GREATER CHICAGO"

ARTICLE NINE

GENERAL ENVIRONMENTAL PROVISIONS
9.01 DEFINITIONS

A. "Environmental Laws" shall mean all present and future statutes, regulations, rules, ordinances, codes, licenses, permits, orders, approvals, plans, authorizations and similar items, of all government agencies, departments, commissions, boards, bureaus, or instrumentalities of the United States, state and political subdivisions thereof and all applicable judicial, administrative, and regulatory decrees, judgments, orders, notices or demands relating to industrial hygiene, and the protection of human health or safety from exposure to Hazardous Materials, or the protection of the environment in any respect, including without limitation:

(1) all requirements, including, without limitation, those pertaining to notification, warning, reporting, licenseeing, permitting, investigation, and remediation of the presence, creation, manufacture, processing, use, management, distribution, transportation, treatment, storage, disposal, handling, or release of Hazardous Materials;

(2) all requirements pertaining to the protection of employees or the public from exposure to Hazardous Materials or injuries or harm associated therewith; and

(3) the Comprehensive Environmental Response, Compensation and Liability Act (Superfund or CERCLA) (42 U.S.C. Sec. 9601 et seq.), the Resource Conservation and Recovery Act (Solid Waste Disposal Act or RCRA) (42 U.S.C. Sec. 6901 et seq.), Clean Air Act (42 U.S.C. Sec 7401 et seq.), the Federal Water Pollution Control Act (Clean Water Act) (33 U.S.C. Sec, 1251 et seq.), the Emergency Planning and Community Right-to-Know Act (42 U.S.C. Sec. 11001 et seq.), the Toxic Substances Control Act (15 U.S.C. Sec, 2601 et. seq.), the National Environmental Policy Act (42 U.S.C. Sec. 4321 et seq.), the Rivers and Harbors Act of 1988 (33 U.S.C. Sec. 401 et seq.), the Endangered Species Act of 1973 (16 U.S.C. Sec. 1531 et seq.), the Safe Drinking Water Act (42 U.S.C. Sec. 300 (f) et seq., the Illinois Environmental Protection Act (415 ILCS 5/1 et seq.). and all similar state, local and municipal laws relating to the environment.

B. "Hazardous Materials" shall mean:

(1) any and all asbestos, natural gas, synthetic gas, liquefied natural gas, gasoline, diesel fuel, petroleum, petroleum products, petroleum hydrocarbons, petrole-

um by-products, petroleum derivatives, crude oil and any fraction of it, polychlorinated biphenyls (PCBs), trichloroethylene, ureaformaldehyde and radon gas;

(2) any substance (whether solid, liquid or gaseous in nature), the presence of which (without regard to action level, concentration or quantity threshold requires investigation or remediation under any federal, state or local statute, regulation, ordinance, order, action, policy or common law;

(3) any substance (whether solid, liquid, or gaseous in nature) which is toxic, explosive, corrosive, flammable, infectious, radioactive, carcinogenic, mutagenic, or otherwise hazardous or dangerous;

(4) any substance (whether solid, liquid or gaseous in nature) the presence of which could cause or threaten to cause a nuisance upon the area subject to Permit or to adjacent properties or pose or threaten to pose a hazardous threat to the health or safety of persons on or about such properties;

(5) any substance (whether solid, liquid or gaseous in nature) the presence of which on adjacent properties could constitute trespass by or against Permittee or District;

(6) any materials, waste, chemicals and substances, whether solid, liquid or gaseous in nature, now or hereafter defined, listed, characterized or referred to in any Environmental Laws as "hazardous substances," "hazardous waste," "infectious waste," "medical waste," "extremely hazardous waste," "hazardous materials," "toxic chemicals," "toxic substances," "toxic waste," "toxic materials," "contaminants," "pollutants," "carcinogens," "reproductive toxicants," or any variant or similar designations;

(7) any other substance (whether solid, liquid or gaseous in nature) which is now or hereafter regulated or controlled under any Environmental Laws (without regard to the action levels, concentrations or quantity thresholds specified herein); or

(8) any result of the mixing or addition of any of the substances described in this Subsection B with or to other materials.

C. "Phase I Environmental Assessment" shall mean:

(1) environmental assessments of real estate, bedrock and groundwater of the type found on the Permit Premises and said assessment shall be conducted in accordance with the ASTM Designation allowed by 40 CFR 312.11(a) at the time of the assessment and the final *All Appropriate Inquiries Standard.*

D. "Phase II Environmental Assessment" shall mean:

(1) an assessment of the Permit Premises to identify and quantify any Recognized Environmental Conditions identified in the Phase I accordance with all applicable subsections of the *Illinois Environmental Protection Agency Title 35: Environmental Protection, Subtitle G: Waste Disposal, Chapter I: Pollution Control Board.* The Phase II Environmental Assessment shall be of the real estate, soils, bedrock and groundwater of the type found on the Permit Premises and said assessment shall be conducted in accordance with the ASTM Designation E-1903-11, Standard Practice for Environmental Site Assessments: Phase II Environmental Site Assessment Process. Notwithstanding the above, the Permittee agrees to restore the Premises to the condition existing prior to Permittee's entry on April 1, 1914.

9.02 MANUFACTURE, USE, STORAGE, TRANSFER OR DISTRIBUTION OF HAZARDOUS MATERIALS UPON OR WITHIN THE PERMIT

Permittee, for itself, its heirs, executors, administrators, and successors covenants that to the extent that any Hazardous Materials are manufactured, brought upon, placed, stored, transferred, conveyed or distributed upon or within the Permit Premises, by Permittee or its subtenant or assigns, or any of its agents, servants, employees, contractors or subcontractors, same shall be done in strict compliance with all Environmental Laws.

Construction or installation of new or reconstruction of any underground interconnecting conveyance facilities for any material or substance is not permitted without the advance written consent of the Executive Director of the District.

9.03 USE OF PREMISES (RESTRICTIONS - ENVIRONMENTAL)

Permittee shall use the Permit Premises only for purposes expressly authorized by Article 1.01 of this Permit Agreement. Permittee will not do or permit any act that may

impair the value of the Permit Premises or any part thereof or that could materially increase the dangers, or pose an unreasonable risk of harm, to the health or safety of persons to third parties (on or off the Permit Premises) arising from activities thereon, or that could cause or threaten to cause a public or private nuisance on the Permit Premises or use Permit Premises in any manner (i) which could cause the Permit Premises to become a hazardous waste treatment, storage, or disposal facility within the meaning of, or otherwise bring the Permit Premises within the ambit of, the Resource Conservation and Recovery Act of 1976, Section 6901 et seq. of Title 42 of the United States Code, or any similar state law or local ordinance, (ii) so as to cause a release or threat of release of Hazardous Materials from the Permit Premises within the meaning of, or otherwise bring the Easement Premises within the ambit of, the Comprehensive Environmental Response, Compensation and Liability Act of 1980, Section 9601 et seq. of Title 42 of the United States Code, or any similar state law or local ordinance or any other Environmental Law or (iii) so as to cause a discharge of pollutants or effluents into any water source or system, or the discharge into the air of any emissions, which would require a permit under the Federal Water Pollution Control Act, Section 1251 of Title 33 of the United States Code, or the Clean Air Act, Section 741 of Title 42 of the United States Code, or any similar state law or local ordinance.

9.04 CONDITION OF PROPERTY (ENVIRONMENTAL)

A. In the event of a release, emission, discharge, or disposal of Hazardous Materials in, on, under, or about the Permit Premises or the improvements thereon, during the term of this Permit (except such release, emission, discharge or disposal by the District, its employees, agents or its other permittees arising out of or in connection with the use authorized by the Permit). Permittee will take all appropriate response action, including any removal and remedial action after the execution date of this Permit Agreement.

9.05 INDEMNIFICATION (ENVIRONMENTAL)

A. In consideration of the execution and delivery of this Permit Agreement, the Permittee indemnifies, exonerates, and holds the District and its officers, officials, Commissioners, employees, and agents ("Indemnified Parties") free and harmless from and against any and all actions, causes of action, suits, losses, costs, liabilities and damages and expenses incurred in connection with any of these (irrespective of whether any such Indemnified Party is a party to the action for which indemnification is here sought, including reasonable General Counsel's fees, costs and disbursements, incurred by the Indemnified Parties as a result of or arising out of or relating to (i) the imposition of any governmental lien for the recovery of environmental cleanup costs expended by reason of Permittee's activities; or (ii) any investigation, litigation, or proceeding related to any environmental response, audit, compliance, or other matter relating to the protection of the environment, resulting from or related to Permittee's activities; or (iii) the release or threatened release by Permittee, its subsidiaries, or its parent company, of any Hazardous Materials, or the presence of Hazardous Materials on or under the Permit Premises, (except such presence created by the District, its employees, agents or its other permittees), or any property to which the Permittee, its parent company or any of its subsidiaries has sent Hazardous Materials, (including any losses, liabilities, damages, injuries, costs, expenses, or claims asserted or arising under

any Environmental Law), to the extent caused by or within the control of the Permittee, its parent company or its subsidiaries, provided that, to the extent District is strictly liable under any Environmental Laws, Permittee's obligation to District under this indemnity shall be without regard to fault on the part of the Permittee with respect to the violation of law which results in liability to the District.

9.06 ENVIRONMENTAL COVENANTS

Permittee agrees to and covenants as follows:

A. Permittee covenants and agrees that, throughout the term of the Permit Agreement, all Hazardous Materials which may be used by Permittee or person permitted by Permittee upon the Permit Premises shall be used or stored thereon only in a safe, approved manner, in accordance with all generally accepted industrial standards and all Environmental Laws.

B. Permittee has been issued and is in compliance with all permits, certificates, approvals, licenses, and other authorizations relating to environmental matters and necessary for its business, if any.

C. Permittee, to the best of its knowledge, is not a potentially responsible party with respect to any other facility receiving waste of the Permittee (whether or not from the Permit Premises) under CERCLA or under any statute providing for financial responsibility of private parties for cleanup or other actions with respect to the release or threatened release of any Hazardous Materials.

D. Permittee will take all reasonable steps to prevent a violation of any Environmental Laws and to assure that there will be no spill, discharge, leaks, emission, injection, escape, dumping, or release of any toxic or Hazardous Materials by any persons on the area to be used and under the Permit Agreement.

E. During the term of this permit, Permittee will not allow the installation of asbestos on the area described in Exhibit A or any item, article, container or electrical equipment, including, but not limited to, transformers, capacitors, circuit breakers, reclosers, voltage regulators, switches, electro-magnets and cable, containing PCBs.

F. During the term of this permit, Permittee shall be responsible to install "plugs" of compacted impermeable soil material at intervals of no greater than 100 feet between such plugs along utility trenches which have been backfilled with compacted granular materials in order to minimize cross-site and off-site environmental contaminant migration. The spacing of these plugs should be based on the characteristics of the site, the configuration of the trench or trenches, the characteristics (nature and extent) of the site environmental contamination, and/or the potential for site contamination should a surface of subsurface chemical release occur. Special emphasis should be placed on locating these plugs at all utility trenches where they cross: other utility trenches, containment berms or walls, property boundaries, and lease boundaries.

G. The aforesaid representations and warranties shall survive the expiration or termination of the Permit Agreement.

9.07 COVENANTS (ENVIRONMENTAL)

Permittee shall cause its parent company and each of its respective subsidiaries, contractors, subcontractors, employees and agents to:

A. (1) Use and operate all of the Permit Premises in compliance with all applicable Environmental Laws, keep all material permits, approvals, certificates, and licenses in effect and remain in material compliance with them;

(2) Undertake reasonable and cost-effective measures to minimize any immediate environmental impact of any spill or leak of any Hazardous Materials caused or permitted by Permittee;

B. Notify District by telephone within two hours of the release of Hazardous Materials, including the extent to which the identity of the Hazardous Materials is known, the quantity thereof and the cause(s) of the release, and provide District within 72 hours of the event, with copies of all written notices by Permittee, its parent and its subsidiaries that are reported to government regulators or received from the governmental regulators.

C. Provide such information that District may reasonably request from time to time to determine compliance by the Permittee with this Article.

D. Permittee covenants and agrees to cooperate with District in any inspection, assessment, monitoring or remediation instituted by District during the Permit Agreement.

9.08 COMPLIANCE (ENVIRONMENTAL)

The Permittee will cause its parent company and each of its subsidiaries, if any, to exercise due diligence to comply with all applicable treaties, laws, rules, regulations, and orders of any government authority.

A. In the event of a spill, leak or release of hazardous waste caused by Permittee, its employees or its agents, Permittee shall conduct a Phase I Environmental Assessment, at its own expense, with respect to the Permit Premises and a reasonable area of the adjacent property owned by the District, and submit the written report to the District within 90 days after the spill, leak or discharge. After review of each Phase I Environmental Assessment, District, at its sole discretion, may require Permittee, at Permittee's expense, to obtain a Phase II Environmental Assessment with respect to the premises used under the Permit Agreement. The written report of the Phase II Environmental Assessment shall be submitted to District within 120 days of District's request for same. If the Phase II Assessment discloses the presence of any Hazardous Materials contamination on the Permit Premises or adjacent premises, Permittee shall take immediate action to remediate the contamination and to restore the Permit Premises described in Ex-

hibit A and adjacent premises owned by the District to a clean and sanitary condition and to the extent required by any and all environmental laws.

B. Capacitors, transformers, or other environmentally sensitive installations or improvements shall be removed at the end of the Permit Agreement, at District's election.

C. If any Environmental Assessment reveals, or District otherwise becomes aware of, the existence of any violation of any Environmental Laws that either Permittee is unwilling to remediate or that District is unwilling to accept, District shall have the right and option to terminate this Agreement and to declare it null and void.

D. In the event Permittee should receive a Notice of Environmental Problem, Permittee shall promptly provide a copy to the District, and in no event later than seventy-two (72) hours from Permittee's and any tenant's receipt or submission thereof. "Notice of Environmental Problem" shall mean any notice, letter, citation, order, warning, complaint, inquiry, claim, or demand that: (i) the Permittee has violated, or is about to violate, any Environmental Laws; (ii) there has been a release, or there is a threat of release, of Hazardous Materials, on the Permit premises, or any improvements thereon; (iii) the Permittee will be liable, in whole or in part, for the costs of cleaning up, remediating, removing, or responding to a release of Hazardous Materials; (iv) any part of the Permit Premises or any improvements thereon is subject to a lien in favor of any governmental entity for any liability, costs, or damages, under any Environmental Laws, arising from or costs incurred by such government entity in response to a release of Hazardous Materials, Permittee shall promptly provide a copy to the District, and in no event later than seventy-two (72) hours from Permittee's and any tenant's receipt or submission thereof.

9.09 INSPECTION AND RIGHT OF INSPECTION (ENVIRONMENTAL)

A. In the event Permittee gives notice pursuant to the provisions of Notice of Environmental Problem, within ninety (90) days Permittee shall submit to District a written report of a site assessment and environmental audit, in scope, form and substance and prepared by an independent, competent and qualified, professional, registered engineer, satisfactory to the District, showing that the engineer made all appropriate inquiry consistent with good commercial and customary practice, such that, consistent with generally accepted engineering practice and procedure, no evidence or indication came to light which would suggest there was a release of substances on the Permit Premises which could necessitate an environmental response action, and which demonstrates that the Permit Premises complies with, and does not deviate from, all applicable environmental statues, laws, ordinances, rules and regulations, including licenses, permits, or certificates required thereunder, and that the Permittee is in compliance with, and has not deviated from, the representations and warranties previously set forth.

B. District hereby expressly reserves to itself, its agents, General Counsels, employees, consultants, and contractors, an irrevocable license and authorization to enter upon and inspect the Permit Premises and improvements thereon, and perform such tests, including without limitation, subsurface testing, soils, and groundwater test-

ing, and other tests which may physically invade the Permit Premises or improvements thereon, as the District, in its sole discretion, determines is necessary to protect its interests.

C. Paragraph(s) _____ hereof, which have been crossed out, are expressly excluded as operative terms of this permit.

IN WITNESS WHEREOF, on the day and year first above written, the parties hereto have caused these presents, including Riders and Exhibits, if any, to be duly executed, duly attested and their corporate seals to be hereunto affixed.

THE METROPOLITAN WATER RECLAMATION DISTRICT
DISTRICT OF GREATER CHICAGO

By:_____
Mariyana T. Spyropoulos
Chairman, Committee on Finance

ATTEST:

_____
Jacqueline Torres, Clerk

(PERMITTEE'S NAME)

By:_____

Title:_____

ATTEST:

By:_____

Title:_____

[Exhibit "A" referred to in this General Use Permit Agreement unavailable at time of printing.]

GRANT OF UTILITY EASEMENT AGREEMENT WITH PEOPLES GAS, LIGHT & COKE COMPANY GOVERNING ACCESS TO 810 W. ADDISON ST. FOR INSTALLING, REPAIRING AND MAINTAINING GAS SERVICES TO PROPERTY AT 3600 N. HALSTED ST.

[O2013-8458]

The Committee on Housing and Real Estate submitted the following report:

CHICAGO, December 11, 2013.

To the President and Members of the City Council:

Your Committee on Housing and Real Estate, to which was referred an ordinance by the Department of Fleet and Facility Management authorizing the execution of a grant of easement with Peoples Gas, Light & Coke Company for access to 810 West Addison Street for gas services to 3600 North Halsted Street (44th Ward), having the same under advisement, begs leave to report and recommend that Your Honorable Body *Pass* the proposed ordinance transmitted herewith.

This recommendation was concurred in by a unanimous vote of the members of the committee present, with no dissenting votes.

Respectfully submitted,

(Signed) RAY SUAREZ,
Chairman.

On motion of Alderman Suarez, the said proposed ordinance transmitted with the foregoing committee report was *Passed* by yeas and nays as follows:

Yeas -- Aldermen Moreno, Fioretti, Dowell, Burns, Hairston, Sawyer, Holmes, Harris, Beale, Pope, Balcer, Cárdenas, Quinn, Burke, Foulkes, Thompson, Thomas, Lane, O'Shea, Cochran, Brookins, Muñoz, Zalewski, Chandler, Solis, Maldonado, Burnett, Ervin, Graham, Reboyras, Suarez, Waguespack, Mell, Austin, Colón, Sposato, Mitts, Cullerton, Laurino, P. O'Connor, M. O'Connor, Reilly, Smith, Tunney, Arena, Cappleman, Pawar, Osterman, Moore, Silverstein -- 50.

Nays -- None.

Alderman Pope moved to reconsider the foregoing vote. The motion was lost.

The following is said ordinance as passed:

Be It Ordained by the City Council of the City of Chicago:

SECTION 1. On behalf of the City of Chicago, the Commissioner of the Department of Fleet and Facility Management is authorized to execute a Grant of Easement with Peoples Gas, Light & Coke Company governing access to 810 West Addison Street for purposes of installing, repairing, and maintaining gas services to property located at 3600 North Halsted Street; such Grant of Easement to be approved as to form and legality by the Corporation Counsel in substantially the following form:

[Grant of Easement Agreement immediately follows Section 2 of this ordinance.]

SECTION 2. This ordinance shall be effective from and after the date of its passage and approval.

Grant of Easement Agreement referred to in this ordinance reads as follows:

Grant Of Easement.

For and in consideration of the sum of Ten and no/100 Dollars ($10.00) and other good and valuable consideration, the receipt of which is hereby acknowledged, City of Chicago, an Illinois home rule municipal corporation (hereinafter called "Grantor"), does hereby grant and convey unto The Peoples Gas Light & Coke Company, a corporation organized and existing under the laws of the State of Illinois (hereinafter called "Grantee"), and unto its successors and assigns, a nonexclusive easement in perpetuity to lay, install, construct, reconstruct, repair, renew, replace, operate, maintain, inspect, alter, remove, change the size of all or any part of gas main(s) or service pipe(s) and such drips, valves, valveboxes, regulators, fittings, meters and other equipment and appurtenances as may be required incident to the grant herein given for such operations (hereinafter called "Facilities") in, upon, through, under, over, along, across, and within the following described real estate situated in the County of Cook and State of Illinois described in Exhibit A (the "Easement Area"). After installation of any of the Facilities by Grantee, the grade of the property shall not be altered in any manner so as to interfere with the operation and maintenance of said Facilities.

The easement granted herein is intended to be in the southerly 50 feet of the Easement Area described in Exhibit A.

Address:

3600 North Halsted Street/
810 West Addison Street
Chicago, Illinois 60613-4316.

Permanent Index Number:

14-20-230-008.

This Grant of Easement is subject to the following terms and conditions:

1. Grantor also grants the Grantee the right to use, with Grantor's written permission, from time to time, any adjoining or adjacent lands of said Grantor when reasonably required in the laying, construction, reconstruction, repair, renewal, replacement, operation, maintenance, inspection, alteration, removal, changing the size of all or any part of the Facilities.

2. Grantor shall have no liability or obligation for the laying, construction, reconstruction, repair, renewal, replacement, operation, maintenance, inspection, alteration, removal, changing the size of all or abandoning in place all or any part of the Facilities within the Easement Area.

3. Grantee shall perform any and all construction in the Easement Area, in accordance with all applicable laws governing such construction.

4. Grantor does expressly warrant and covenant that it has good and indefeasible fee simple title to said real estate, and has good right and authority to grant said easement in the Easement Area and that Grantee, its employees, agents, assigns and lessees shall at all times have free access and ingress to, and egress from, and over said real estate to lay, construct, reconstruct, repair, renew, replace, operate, maintain, inspect, alter, remove, change the size of all or any part of said Facilities. Transfer of ownership will not terminate Grantor's liability for breaches of this warranty of good title.

5. Grantor retains all of its rights to the use, occupation, and the right to grant easements to other entities including utilities or services which may intersect or transect the easement granted hereunder of said Easement Area not inconsistent with the use by Grantee, its successors or assigns, of the easement herein granted for the purposes aforesaid, and agrees that the erection or construction of any trees, building or other structure on or over said Facilities or within five (5) feet of the centerline of the Facilities or any part thereof by Grantor, its successors, assigns or lessees, shall be conclusively deemed to be a use of said Easement Area inconsistent with the easement granted hereunder.

6. No work performed by Peoples Gas in connection with the exercise of said easement rights may unreasonably restrict access to the Grantor's property. Grantor reserves the right to require Peoples Gas to relocate its Facilities to mutually agreed upon alternate locations.

7. Grantee agrees to restore any part of the surface of the real estate which is damaged by the construction, installation, operation, maintenance, repair, renewal, removal, or changing the size of said Facilities, to the condition of the Easement Area immediately before such damage occurred.

8. This grant contains all the terms and conditions of this easement, express or implied between the parties hereto and shall be binding upon and inure to the benefit of, Grantor and Grantee and their respective legal representatives, heirs, successors, assigns, lessees and licensees and shall run with the land.

9. All notices required to be given under this Grant of Easement shall be either hand delivered, by courier, or sent by United States mail, certified mail return receipt requested, postage prepaid, or sent by facsimile (with evidence thereof), to the addresses and facsimile numbers as follows:

If To Grantor:

City of Chicago
Department of Fleet and Facility Management
30 North LaSalle Street, Room 300
Chicago, Illinois 60602
Attention: Office of Real Estate Management

with a copy to:

City of Chicago
Department of Law
121 North LaSalle Street, Room 600
Chicago, Illinois 60602
Attention: Deputy Corporation Counsel
Real Estate and Land Use Division

If To Grantee:

Peoples Gas, Light & Coke Company
130 East Randolph Street
Chicago, Illinois 60601
Attention: _____

Notice should be deemed given on the date of receipt.

10. It is agreed that this Grant of Easement covers all the agreement between the parties regarding the subject matter hereof and no representation or statements, verbal or written, have been made modifying, adding to or changing the terms of this Grant of Easement.

In Witness Whereof, Grantor has caused this instrument to be duly executed this ____ day of _____, 20___.

Grantor: City of Chicago

By: _____

Its: Commissioner, Department of
Fleet and Facility Management

Approved as to Form and Legality:

_____
Deputy Corporation Counsel,
Real Estate Division

Acknowledgment.

State of Illinois)
) SS.
County of _____)

I, _____, a notary public in and for said County, in the State aforesaid, do hereby certify that _____, personally known to me to be the same persons whose names are subscribed to the foregoing document, appeared before me this day in person and severally acknowledged that they signed and delivered the said instrument as their free and voluntary act and deed and as the free and voluntary act and deed for the uses and purposes therein set forth.

In Witness Whereof, I have hereunto subscribed my name and affixed my official seal, this _____ day of _____, 20__.

_____
Notary Public

My Commission Expires:

_____

[Exhibit "A" referred to in this Grant of Easement Agreement printed on pages 71289 and 71290 of this *Journal*.]

Exhibit A
(To Grant Of Easement Agreement)

(Page 1 of 2)

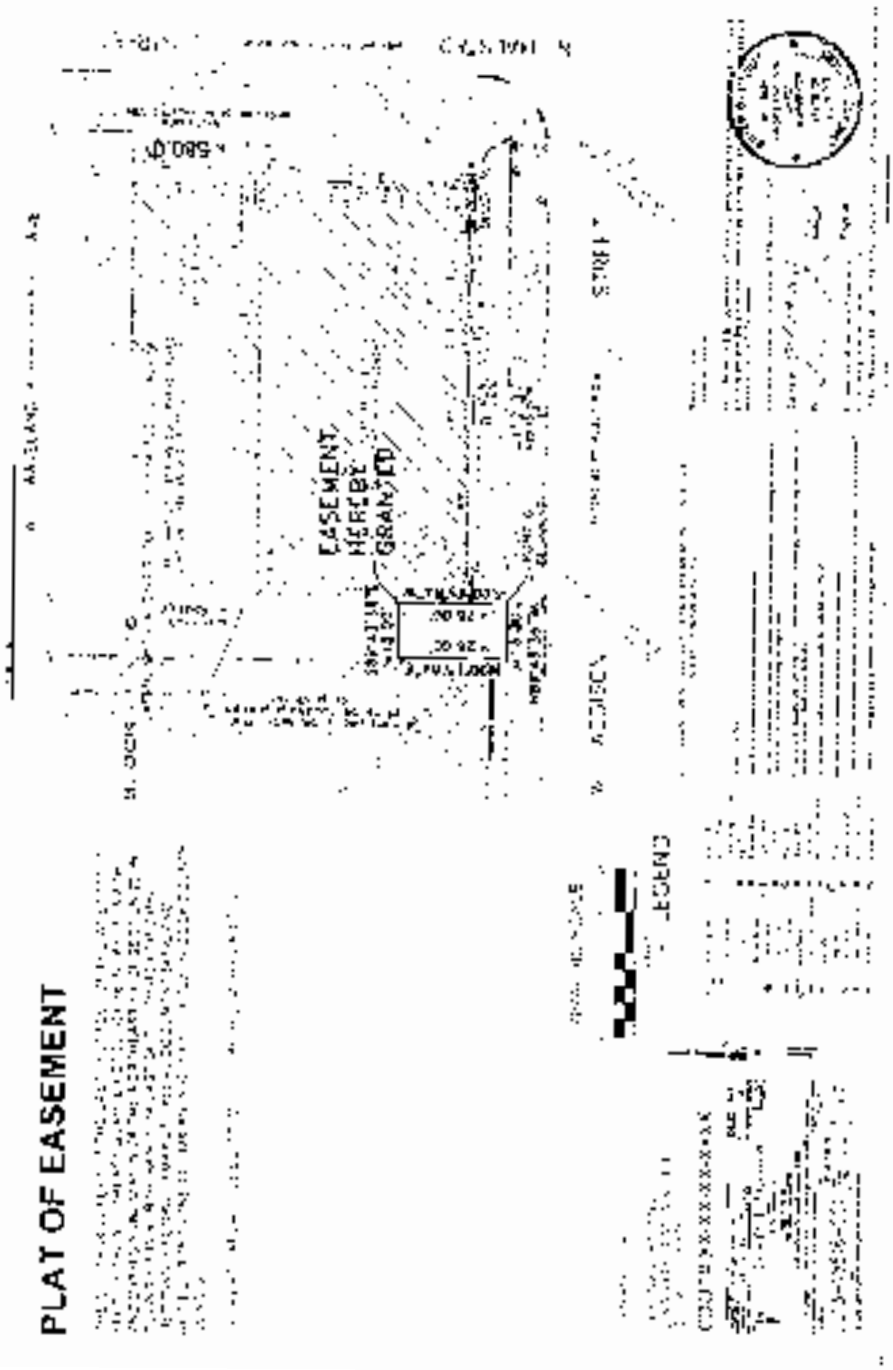

Exhibit A
(To Grant Of Easement Agreement)

(Page 2 of 2)

LEASE AGREEMENT WITH 571 WEST POLK LLC GOVERNING ACCESS TO CITY-OWNED PROPERTY AT 800 S. DESPLAINES ST.

[O2013-8462]

The Committee on Housing and Real Estate submitted the following report:

CHICAGO, December 11, 2013

To the President and Members of the City Council:

Your Committee on Housing and Real Estate, to which was referred an ordinance by the Department of Fleet and Facility Management authorizing the execution of a lease agreement with 571 West Polk LLC for City-owned property at 800 South Desplaines Street (25th Ward), having the same under advisement, begs leave to report and recommend that Your Honorable Body *Pass* the proposed ordinance transmitted herewith.

This recommendation was concurred in by a unanimous vote of the members of the committee present, with no dissenting votes.

Respectfully submitted,

(Signed) RAY SUAREZ,
Chairman.

On motion of Alderman Suarez, the said proposed ordinance transmitted with the foregoing committee report was *Passed* by yeas and nays as follows:

Yeas -- Aldermen Moreno, Fioretti, Dowell, Burns, Hairston, Sawyer, Holmes, Harris, Beale, Pope, Balcer, Cárdenas, Quinn, Burke, Foulkes, Thompson, Thomas, Lane, O'Shea, Cochran, Brookins, Muñoz, Zalewski, Chandler, Solis, Maldonado, Burnett, Ervin, Graham, Reboyras, Suarez, Waguespack, Mell, Austin, Colón, Sposato, Mitts, Cullerton, Laurino, P. O'Connor, M. O'Connor, Reilly, Smith, Tunney, Arena, Cappleman, Pawar, Osterman, Moore, Silverstein -- 50.

Nays -- None.

Alderman Pope moved to reconsider the foregoing vote. The motion was lost.

The following is said ordinance as passed:

Be It Ordained by the City Council of the City of Chicago:

SECTION 1. On behalf of the City of Chicago, as landlord, the Commissioner of the Department of Fleet and Facility Management is authorized to execute a lease with 571 West Polk LLC, as tenant, governing 571 West Polk LLC's access to property located at 800 South Desplaines Street; such lease to be approved as to form and legality by the Corporation Counsel in substantially the following form:

[Lease Agreement immediately follows
Section 2 of this ordinance.]

SECTION 2. This ordinance shall be effective from and after the date of its passage and approval.

Lease Agreement referred to in this ordinance reads as follows:

Lease No. 2019.

This Lease (the "Agreement") is made and entered into this _____ day of _____, 2013 (the "Commencement Date") by and between, the City of Chicago, an Illinois municipal corporation and home rule unit of government (herein referred to as "City"), and 571 West Polk, LLC, an Illinois limited liability company (hereinafter referred to as "Tenant").

RECITALS

WHEREAS, City is the owner of the premises more commonly known as 800 South Des Plaines Street, Chicago, Cook County, Illinois; and

WHEREAS, the Tenant owns the property located at 571 West Polk Street and used as a kidney dialysis center; and

WHEREAS, City has agreed to lease to Tenant, and Tenant has agreed to lease, approximately 4,050 square feet of the lot located at 800 South Des Plaines Street for access to 25 parking spaces (spaces 6 through 13 and 64 through 80 – the "Premises") as delineated in the layout attached hereto and made a part hereof as **Exhibit A** to be used by Tenant Mondays through Fridays for parking for employees and visitors of the property owned by Tenant at 571 West Polk Street and not as general public parking;

WHEREAS, the Premises are not in municipal use on Saturdays or Sundays and the Premises are used exclusively as a portion of the Maxwell Street Market on Sundays.

NOW THEREFORE, in consideration of the covenants, terms and conditions set forth herein, the parties hereto agree and covenant as follows:

SECTION 1. GRANT

City hereby leases to Tenant the following described premises situated in the City of Chicago, County of Cook, State of Illinois, to wit:

> Approximately 4,050 square feet of vacant land (25 parking spaces designated as spaces 6 through 13 and 64 through 80) located on that certain parcel of real estate more commonly known as 800 South Des Plaines Street, Chicago Illinois (part of PIN # 17-16-309-054).

SECTION 2. TERM

The term of this Agreement (the "Term") shall begin on the Commencement Date and shall end on December 31, 2018, unless sooner terminated as set forth in this Agreement.

SECTION 3. RENT, TAXES, AND UTILITIES

3.1 Rent. Tenant shall pay To City rent for access to the Premises in the amount of:

a) Three-Thousand Eight-Hundred Seventy-Five and 00/100 Dollars (**$3,875.00**) per month beginning on November 1, 2013 and ending on December 31, 2014;

b) Three-Thousand Nine-Hundred Seventy-Five and 00/100 Dollars (**$3,975.00**) per month beginning on January 1, 2015 and ending on December 31, 2015;

c) Four-Thousand Seventy-Five and 00/100 Dollars (**$4,075.00**) per month beginning on January 1, 2016 and ending on December 31, 2016;

d) Four-Thousand One-Hundred Seventy-Five and 00/100 Dollars (**$4,175.00**) per month beginning on January 1, 2017 and ending on December 31, 2017;

e) Four-Thousand Three-Hundred and 00/100 Dollars (**$4,300.00**) per month beginning on January 1, 2018 and ending on December 31, 2018;

City and Tenant covenant that this rent payment reflects Tenant's use of property only on Mondays through Fridays. Rent shall be made payable to the "City of Chicago" and shall be paid to City at the Department of Finance, Warrants for Collection, City Hall, 121 North LaSalle Street, Room 107A, Chicago, Illinois 60602, or at such place as City may from time to time, hereby designate in writing to Tenant.

3.2 Utilities. Tenant shall pay when due all charges for any supplemental electricity, water, power and telephone or other communication service, and all other utility services used in or supplied for Tenant's exclusive use.

3.3 Accord and Satisfaction. No payment by Tenant, or receipt by City, of a lesser amount than any payment due hereunder shall be deemed to be other than on account of the amount due, and no endorsement of statement or any check or any letter accompanying any check or payment of rent shall be deemed an accord and satisfaction. City may accept such check or payment without prejudice as to City's right to recover the balance of such installment or payment to pursue any other remedies available to City.

SECTION 4. TENANT'S TAX OBLIGATIONS

4.1 Tenant's Affirmations with Respect to Real Estate and/or Leasehold Taxes. Tenant assumes full responsibility for any and all real estate or leasehold taxes, penalties, or interest assessed or levied on the Premises during the Term as a result of Tenant's occupancy of the Premises pursuant to this Agreement. Tenant acknowledges that but for Tenant's occupancy of the subject Premises said property would be exempt from taxation. Tenant further acknowledges that real estate taxes are one (1) year in arrears in Cook County and that as a result Tenant may be responsible for satisfaction of leasehold taxes (including any applicable interest and penalties) assessed or levied on the subject Premises for least one (1) year after Tenant vacates the premises. Notwithstanding the foregoing, nothing contained herein shall preclude Tenant from contesting any charge or tax levied against the Premises. The failure of Tenant to pay such taxes, interest, and penalties during the pendency of the contest shall not constitute a

default under this Agreement. Tenant's tax responsibilities under this section shall survive the expiration, cancellation, or termination of this Agreement, but payment may be a requirement for contesting such taxes. The parties acknowledge that Tenant is only utilizing a portion of the underlying PIN. In the event that there is a tax assessment on the entire PIN attributable to the Tenant's use of the Premises, the parties shall prorate any tax assessments based on the Tenant's use of the Premises (4,050 sq. ft) and on the fact that the Tenant will only use the Premises 71.4% of the time (5 out of 7 days).

4.2 Tenant's Payment of Real Estate and/or Leasehold Taxes. During the Term and/or as a result of Tenant's occupancy of the Premises pursuant to this Agreement or any other subsequent agreement between City and Tenant, Tenant covenants that Tenant shall pay when due any real estate or leasehold taxes (including any applicable interest and penalties) assessed or levied on the subject Premises in full including any penalties if applicable without reimbursement or other setoff from City. Tenant shall contact the Cook County Treasurer or other appropriate taxing body to ascertain the tax amounts and/or penalties assessed on the subject Premises. Subject to 4.1 above, no later than fifteen (15) days before the due date of said taxes Tenant shall tender payment in full to the Cook County Treasurer or other appropriate taxing body any and all real estate or leasehold tax amounts and/or penalties due and owing on the subject Premises. Tenant shall provide City with proof of payment in full within ten (10) days of such payment. Tenant shall indemnify and hold the City of Chicago harmless from any and all such real estate taxes, including all leasehold taxes, penalties, fines, due and owing on the Premises.

4.3 Miscellaneous. Tenant covenants that the responsibilities included in the Section 4 are independent of any and all other rights, duties, or obligations incorporated in this Agreement. Tenant assumes full responsibility for any failure to adhere to each of the requirements of this Section, including any penalties that may be assessed. Tenant's responsibilities under this Section shall survive the expiration, cancellation, or termination of this Agreement.

4.4 Tenant's Leasehold. City and Tenant covenant that Tenant shall only occupy 4,050 square feet of PIN#17-16-309-054. As a result, Tenant's tax obligations under this Agreement shall only pertain to the square footage used by Tenant hereunder. City and Tenant agree that Tenant's tax responsibilities under this Agreement shall only pertain to a share of those taxes equal to Tenant's leasehold divided by the total square footage of the subject PIN#.

SECTION 5. CONDITION AND ENJOYMENT OF PREMISES, ALTERATIONS AND ADDITIONS

5.1 Covenant of Quiet Enjoyment. City covenants and agrees that Tenant, upon paying the rent and upon observing and keeping the covenants, agreements and conditions of this Agreement on its part to be kept, observed and performed, shall lawfully enjoy the Premises (subject to the provisions of this Agreement) during the Term without hindrance or molestation by City.

5.2 Tenant's Duty to Maintain Premises and Right of Access. City shall take reasonable efforts (but is not required) to maintain the Premises in a condition of good repair and

good order. Tenant shall advise City regarding any issues with maintenance of the Premises. City shall have the right of reasonable access to the Premises upon reasonable prior written notice to Tenant for the purpose of inspecting and making repairs or improvements to the Premises. City shall always have access to the Premises in the event of any emergencies.

5.3 Use of the Premises. Tenant shall not use the Premises in a manner that would violate any Law. Tenant further covenants not to do or suffer any waste or damage, comply in all respects with the laws, ordinances, orders, rules, regulations, and requirements of all federal, state and municipal governmental departments which may be applicable to the Premises or to the use or manner of use of the Premises. Any activities on the Premises must be limited to parking of automobiles for use by staff and visitors of the kidney dialysis center located at 571 West Polk Street and not as parking for the general public (the "Use"). The Premises shall never be used as a parking lot by the general public. The Tenant shall not charge any fees for access to the Premises and shall not receive any other payment for such access to the Premises. The Use does not include direct or indirect participation or intervention in political campaigns on behalf of or in opposition to any candidate for public office. Tenant shall not use said Premises for political or religious activities.

5.4 Reassignment of Use Location. From time to time, City may reapportion the location of Tenant's parking spaces within the 800 South Des Plaines Street lot. Such reapportionment shall be at City's sole discretion and authorized through this Section 5.4 or pursuant to Section 12.1 or Section 12.2 hereunder.

5.5 Alterations and Additions. Tenant may not make any alterations, additions, or improvements to the Premises.

SECTION 6. ASSIGNMENT, SUBLEASE, AND LIENS

6.1 Assignment and Sublease. Tenant shall not assign this Agreement in whole or in part, or sublet the Premises or any part thereof. Subject to written approval from the Commissioner of the City's Department of Fleet and Facility Management, Tenant may assign this agreement to any successors in interest.

6.2 Tenant's Covenant Against Liens. Tenant shall not cause or permit any lien or encumbrance, whether created by act of Tenant, operation of law or otherwise, to attach to or be placed upon City's title or interest in the Premises. All liens and encumbrances created by Tenant shall attach to Tenant's interest only. In case of any such lien attaching, Tenant shall immediately pay and remove such lien or furnish security or indemnify City in a manner satisfactory to City in its sole discretion to protect City against any defense or expense arising from such lien. Except during any period in which Tenant appeals any judgment or obtains a rehearing of any such lien, or in the event judgment is stayed, Tenant shall immediately pay any judgment rendered against Tenant, with all proper costs and charges, and shall have the lien released and any judgment satisfied. If Tenant fails to pay and remove any lien or contest such lien in accordance herewith, City, at its election, may pay and satisfy same, and all sums so paid by City, with interest from the date of payment at the rate set at 12% per annum.

SECTION 7. INSURANCE AND INDEMNIFICATION

7.1 Insurance. The Tenant shall procure and maintain at all times at the Tenant's own expense, during the Term of this Agreement, the insurance coverage and requirements specified below, insuring all operations related to this Agreement with insurance companies authorized to do business in the state of Illinois.

The kinds and amounts of insurance required are as follows:

a) Workers Compensation and Employers Liability Insurance. Workers Compensation and Employers Liability Insurance and Occupational Disease Insurance, as prescribed by applicable law, covering all of the Tenant's employees and Employer's Liability coverage with limits of not less than $100,000 each accident or illness.

b) Commercial Liability Insurance. (Primary and Umbrella). Commercial Liability Insurance or equivalent with limits of not less than $1,000,000 per occurrence, for bodily injury, personal injury, and property damage liability. Coverage extensions shall include the following: All premises and operations, products/completed operations, defense, separation of insureds, and contractual liability (with no limitation endorsement). City of Chicago, its employees, elected officials, agents, and representatives, and City's property manager for the Building are to be named as additional insureds on a primary, non-contributory basis for any liability arising directly or indirectly from this Agreement.

c) Automobile Liability Insurance. (Primary and Umbrella). When any motor vehicles (owned, non-owned and hired) are used in connection with work to be performed, the Tenant shall provide Comprehensive Automobile Liability Insurance with limits of not less than $1,000,000 per occurrence, for bodily injury and property damage.

d) All Risk Liability. The Tenant and its contractors and subcontractors shall be responsible for all loss or damage to personal property (including without limitation vehicles, materials, equipment, tools and supplies), owned, rented or used by the Tenant or its contractors and subcontractors. The Tenant shall be responsible for all loss or damage to City-owned property, improvements or facilities at replacement cost.

7.2 Other Terms of Insurance. The Tenant will furnish City of Chicago, Department of Fleet and Facility Management, Office of Real Estate Management, 30 North LaSalle Street, Suite 300, Chicago, Illinois 60602, original Certificates of Insurance evidencing the required coverage to be in force on the date of this Agreement, and Renewal Certificates of Insurance, or such similar evidence, if the coverages have an expiration or renewal date occurring during the Term of this Agreement. The Tenant shall submit evidence on insurance prior to Agreement award. The receipt of any certificates does not constitute agreement by City that the insurance requirements in this Agreement have been fully met or that the insurance policies indicated on the certificate are in compliance with all Agreement requirements. The failure of City to obtain certificates or other insurance evidence from the Tenant shall not be deemed to be a waiver by City. The Tenant shall advise all insurers of this Agreement provisions regarding insurance. Non-conforming insurance shall not relieve the Tenant of its obligation to provide Insurance as

specified herein. Nonfulfillment of the insurance conditions may constitute a violation of this Agreement, and City retains the right to terminate this Agreement until proper evidence of insurance is provided.

The insurance shall provide for 60 days prior written notice to be given to City in the event coverage is substantially changed, canceled, or non-renewed.

Any and all deductibles or self-insured retentions on referenced insurance coverages shall be borne by the Tenant.

The Tenant agrees that its insurers shall waive their rights of subrogation against City of Chicago its employees, elected officials, agents or representatives.

The Tenant expressly understands and agrees that any coverages and limits furnished by the Tenant shall in no way limit the Tenant's liabilities and responsibilities specified within this Agreement documents or by law.

The Tenant expressly understands and agrees that any insurance or self-insurance programs maintained by City of Chicago shall apply in excess of and not contribute with insurance provided by the Tenant under this Agreement.

The required insurance shall not be limited by any limitations expressed in the indemnification language herein or any limitation placed on the indemnity therein given as a matter of law.

The City of Chicago, Department of Finance, Office of Risk Management, maintains the right to modify, delete, alter or change these requirements.

7.3 Indemnification. The Tenant shall indemnify, defend, and hold City harmless against all liabilities, judgments, amounts paid in settlement, arbitration or mediation awards, costs, damages, and expenses (including reasonable attorney's fees, expenses, and court costs) (collectively the "Claims"), whether such claim is related to or arises from personal injury or property damage which may be expended by or accrue against, be charged to, or be recovered from City or the Tenant by reason of the Tenant's performance of or failure to perform any of the Tenant's obligations under this Agreement or the Tenant's negligent acts or failure to act, or resulting from the acts or failure to act of the Tenant's contractors, subcontractors, respective officers, directors, agents, employees, invitees, or third parties.

SECTION 8. DAMAGE OR DESTRUCTION

8.1 Damage or Destruction. If the Premises are damaged or destroyed by a casualty to such extent that Tenant cannot continue to occupy or conduct its normal business therein, or if the Premises do not meet all applicable codes and are therefore rendered untenantable, either City or Tenant shall have the option to declare this Agreement terminated as of the date of such damage or destruction by providing each other City written notice to such effect. If either City or Tenant exercises this option, the rent shall be apportioned as of the date of such damage or destruction and City shall forthwith repay to Tenant all prepaid rent.

SECTION 9. CONFLICT OF INTEREST AND GOVERNMENTAL ETHICS

9.1 Conflict of Interest. No official or employee of City of Chicago, nor any member of any board, commission or agency of City of Chicago, shall have any financial interest (as defined in Chapter 2-156 of the Municipal Code), either direct or indirect, in the Premises; nor shall any such official, employee, or member participate in making or in any way attempt to use her or his position to influence any City governmental decision or action with respect to this Agreement.

9.2 Duty to Comply with Governmental Ethics Ordinance. City and the Tenant shall comply with Chapter 2-156 of the Municipal Code of Chicago, "Governmental Ethics," including but not limited to section 2-156-120, which states that no payment, gratuity, or offer of employment shall be made in connection with any City of Chicago contract as an inducement for the award of that contract or order. Any contract negotiated, entered into, or performed in violation of any of the provisions of Chapter 2-156 shall be voidable as to City of Chicago.

SECTION 10. HOLDING OVER

10.1 Holding Over. Any holding over by Tenant shall be construed to be a tenancy from month to month only beginning on January 1, 2019 and the rent shall be at one-hundred three percent (103%) of the same rate as set forth in Section 3.1 (e) of this Agreement. Provided, however, that during such holding over all other provisions of this Agreement shall remain in full force and effect.

SECTION 11. MISCELLANEOUS

11.1 Notice. All notices, demands and requests which may be or are required to be given, demanded or requested by either party to the other shall be in writing. All notices, demands and requests by Tenant to City shall be delivered by national overnight courier or shall be sent by United States registered or certified mail, return receipt requested, postage prepaid addressed to City as follows:

City of Chicago
Department of Fleet and Facility Management
Office of Real Estate Management
30 North LaSalle Street, Room 300
Chicago, Illinois 60602

or at such other place as City may from time to time designate by written notice to Tenant. All notices, demands, and requests by City to Tenant shall be delivered by a national overnight courier or shall be sent by United States registered or certified mail, return receipt requested, postage prepaid, addressed to Tenant as follows:

Vahooman Mirkhaef
"571 W. Polk, LLC"
557 West Polk Street, Suite 201
Chicago, Illinois 60607

or at such other place as Tenant may from time to time designate by written notice to City. Any notice, demand or request which shall be served upon Tenant by City, or upon City by Tenant, in the manner aforesaid, shall be deemed to be sufficiently served or given for all purposes hereunder at the time such notice, demand or request shall be mailed.

11.2 Partial Invalidity. If any covenant, condition, provision, term or agreement of this Agreement shall, to any extent, be held invalid or unenforceable, the remaining covenants, conditions, provisions, terms and agreements of this Agreement shall not be affected thereby, but each covenant, condition, provision, term or agreement of this Agreement shall be valid and in force to the fullest extent permitted by law.

11.3 Governing Law. This Agreement shall be construed and be enforceable in accordance with the laws of the State of Illinois.

11.4 Entire Agreement. All preliminary and contemporaneous negotiations are merged into and incorporated in this Agreement. This Agreement contains the entire agreement between the parties and shall not be modified or amended in any manner except by an instrument in writing executed by the parties hereto.

11.5 Captions and Section Numbers. The captions and section numbers appearing in this Agreement are inserted only as a matter of convenience and in no way define, limit, construe or describe the scope or intent of such sections of this Agreement nor in any way affect this Agreement.

11.6 Binding Effect of Agreement. The covenants, agreements, and obligations contained in this Agreement shall extend to, bind, and inure to the benefit of the parties hereto and their legal representatives, heirs, successors, and assigns.

11.7 Time is of the Essence. Time is of the essence of this Agreement and of each and every provision hereof.

11.8 No Principal/Agent or Partnership Relationship. Nothing contained in this Agreement shall be deemed or construed by the parties hereto nor by any third party as creating the relationship of principal and agent or of partnership or of joint venture between the parties hereto.

11.9 Authorization to Execute Agreement. The parties executing this Agreement hereby represent and warrant that they are duly authorized and acting representatives of City and Tenant respectively and that by their execution of this Agreement, it became the binding obligation of City and Tenant respectively, subject to no contingencies or conditions except as specifically provided herein.

11.10 Termination of Agreement. City or Tenant shall have the right to terminate this Agreement for any reason by delivering thirty (30) days prior written notice at any time after the Commencement Date.

11.11 Force Majeure. When a period of time is provided in this Agreement for either party to do or perform any act or thing, the party shall not be liable or responsible for any delays due to strikes, lockouts, casualties, acts of God, wars, governmental regulation or control, and other causes beyond the reasonable control of the party, and in any such event the time period shall be extended for the amount of time the party is so delayed.

11.12 No Brokers. The Department of Fleet and Facility Management does not use brokers, tenant representatives, City representatives, or other finders. Tenant warrants to City that no broker, tenant representative, or other finder (a) introduced Tenant to City, (b) assisted Tenant in the negotiation of this Agreement, or (c) dealt with Tenant on Tenant's behalf in connection with the Premises or this Agreement. City warrants to Tenant that City does not use brokers, City representatives, or other finder. Tenant warrants to City that no broker, tenant representative, or other finder (a) introduced City to Tenant, (b) assisted City in the negotiation of this Agreement, or (c) dealt with City on City's behalf in connection with the Premises or this Agreement. No rental payments or other obligations due to City hereunder shall ever be provided to any brokers, tenant representatives, City representatives, or other finders or so-called real estate providers.

11.13 Clean-up Post-Market Days. City, or City's contractor, may clean the debris and litter from the Premises on days after the operation of City's Maxwell Street Market. Aside from litter or debris introduced to the Premises by Tenant's staff, contractors, or invitees, Tenant shall not be responsible for cleanup of the Premises on those days following Maxwell Street Market days.

11.14 City Use for Chicago Digital Network. Tenant acknowledges that City shall coordinate the placement of at least two (2) digital signs on, or adjacent to, the Premises. In the event of such placement, City may reasonably require Tenant to relocate to other spaces adjacent to the Premises.

11.15 Not Exclusive. This Agreement is not an exclusive arrangement and City may pursue other use opportunities for the Premises and property adjacent to the Premises.

11.16 Amendments. From time to time, the parties hereto may administratively amend this Agreement with respect to any provisions reasonably related to Tenant's use of the Premises and/or City's administration of said Agreement. Provided, however, that such Amendment(s) shall not serve to extend the Agreement term hereof nor serve to otherwise materially alter the essential provisions contained herein. Such Amendment(s) shall be in writing, shall establish the factual background necessitating such alteration, shall set forth the terms and conditions of such modification, and shall be duly executed by both City and Tenant. Such Amendment(s) shall only take effect upon execution by both parties. Upon execution, such Amendment(s) shall become a part of this Agreement and all other provisions of this Agreement shall otherwise remain in full force and effect.

11.17 Prior Lease. Tenant acknowledges that prior to the date of this Lease, Tenant has occupied and been in possession of the Premises under the terms of that certain Lease between Tenant and City dated April 4, 2008, including the holdover provisions thereof. City and Tenant each acknowledge and agree that the other party has performed all obligations under such prior Lease and that neither party has any known claims against the other with respect to such prior Lease.

SECTION 12. OPTION TO EXPAND OR CONTRACT

12.1 Option to Contract. At any time after the Commencement Date, and with thirty (30) days prior written notice, Tenant may choose to reduce Tenant's access to the Premises in increments of up to five (5) parking spaces, or 810 square feet. Such contraction shall not result in the reduction of the Premises to less than ten (10) parking spaces, or 1,620 square feet. If Tenant exercises such contraction, the revised location of Tenant's reduced parking spaces shall be at the sole discretion of City. In the event of exercise of such contraction, the location of such contraction shall not, however, prevent Tenant's egress or ingress to the Premises. Upon such contraction, Tenant's reduced rent shall be based on the per square foot rates then in effect pursuant to Section 3.1 of this Agreement. City and Tenant shall execute an Amendment to this Agreement pursuant to Section 11.16 memorializing such contraction.

12.2 Option to Expand. At any time after the Commencement Date, Tenant may request from City access to additional spaces adjacent to the Premises. City may accept or reject such expansion proposal at City's sole discretion. If such expansion is acceptable to City and Tenant then upon such expansion, Tenant's increased rent shall be based on the per square foot rates then in effect pursuant to Section 3.1 of this Agreement. City and Tenant shall execute an Amendment to this Agreement pursuant to Section 11.16 hereinabove memorializing such expansion.

SECTION 13. TENANT RESPONSIBILITIES

13.1 Custodial Service. Tenant shall keep the Premises clean and free of debris on weekdays.

13.2 Snow Plowing. Tenant acknowledges that Landlord shall not be required to provide snow removal services to the Premises.

13.3 Satisfaction with Condition. Tenant agrees that Tenant has inspected the Premises and all related areas and grounds and that Tenant is satisfied with the physical condition thereof.

13.4 Illegal Activity. Tenant, or any of its agents or employees, shall not perform or permit any practice that is injurious to the Premises or unreasonably disturbs other users, is illegal, or increases the rate of insurance on the Premises.

13.5 Hazardous Materials. Tenant shall keep out of the Premises materials which cause a fire hazard or safety hazard. Tenant shall not destroy, deface, damage, impair, nor remove any part of the Premises or facilities, equipment or appurtenances thereto.

13.6 Security. Tenant shall be responsible for providing security for Tenant's use of the Premises. City shall not have any responsibility for providing security to the Premises.

13.7 No Alcoholic Beverages or Drugs. Alcoholic beverages or illegal drugs of any kind or nature shall not be sold, given away, or consumed on the Premises by Tenant, Tenant's staff, agents, contractors, or invitees.

13.8 Permits. For any activity which Tenant desires to conduct on the Premises in which a license or permit is required, said license or permit must be obtained by Tenant prior to using the Premises for such activity. The City of Chicago, Department of Fleet and Facility Management, must be notified of any such license or permit. Failure to obtain a required license or permit shall constitute a material breach of the terms of this Agreement.

13.9 Full Liability. Tenant assumes full legal and financial responsibility and liability for any and all use of the Premises by Tenant, Tenant's staff, agents, contractors, or invitees.

13.10 Condition Upon Termination. Upon the termination of this Agreement, Tenant shall surrender the Premises to the City in a comparable or better condition to the condition of the Premises at the beginning of Tenant's access to the Premises, with normal wear and tear taken into consideration. Tenant shall remain liable for any damage to the Premises beyond ordinary wear and tear.

13.11 Trade Fixtures. Within five (5) days from the termination of this Agreement, Tenant shall remove Tenant's personal property and equipment placed on the Premises by Tenant. Tenant shall repair any injury or damage to the Premises which may result from such removal. If Tenant does not remove Tenant's property from the Premises within five (5) days from the termination of this Agreement, City may, at its option, remove the same and deliver them to any other place of business of Tenant or warehouse the same, and Tenant shall pay the cost of such removal, including the repair for such removal, delivery and warehousing, to City on demand, or City may treat such property as being conveyed to City with this Agreement serving as a bill of sale, without further payment or credit by City to Tenant.

13.12 Use of Premises. Tenant shall vacate the Premises by no later than 11:59 PM each Friday and shall resume use of the Premises by no earlier than 12:00 AM each Monday. Tenant understands that any vehicles on the Premises after 11:59 PM each Friday and before 12:00 AM each Monday shall be towed at owner's expense.

13.13 Full Liability. Tenant assumes full legal and financial responsibility and liability for any use of the Premises by the Tenant, Tenant's staff, agents, contractors, or invitees.

13.14 Repairs for Negligence, Vandalism, or Misuse. Tenant shall assume responsibility for any repairs to the Premises and/or other City property adjacent to the Premises

necessitated by the negligence, vandalism, or misuse of the Premises or equipment therein by Tenant, Tenant's staff, agents, contractors, or invitees.

13.15 Non-Discrimination. Tenant agrees that Tenant shall not discriminate on the basis of race, color, sex, age, religion, disability, national origin, sexual orientation, marital status, parental status, military discharge status, immigration status, or source of income with respect to access to the Premises. The Tenant shall not use the Premises for any religious purposes.

13.16 Lot Rules. Tenant shall comply with all reasonable rules and regulations in place on the Commencement Date or thereafter promulgated in writing by City for use of the Premises.

13.17 City Use Paramount. Tenant affirms that the Premises are also actively used as the Maxwell Street Market. Tenant acknowledges that the most important use of the Premises is as part of the Maxwell Street Market. Tenant shall refrain from undertaking any activities that interfere with the Maxwell Street Market as determined solely by City. City reserves the right to terminate or suspend Tenant's access to the Premises at any time in the event any use interferes with the Maxwell Street Market.

13.18 No Other Rights. The execution of this Agreement does not give Tenant any other right with respect to the Premises. Any rights not expressly granted to Tenant through this Agreement are reserved exclusively to City. Unless otherwise specified in this Agreement, the execution of this Agreement does not obligate City to undertake any additional duties or to provide any services.

13.19 Default. Tenant must adhere to all provisions of this Agreement. Failure of Tenant to adhere to all provisions of this Agreement will result in default. In the event of such default, City will notify Tenant in writing as to the circumstances giving rise to such default. Upon written receipt of such notice, Tenant must cure such default within five (5) days. If Tenant does not cure such default within five (5) days, City may cancel this Agreement with ten (10) days written notice.

13.20 Economic Disclosure Statement and Affidavit ("EDS") Updates. Throughout the Term and during any holding over periods, Tenant shall provide City with any material updates to the information previously submitted in Tenant's Economic Disclosure Statement and Affidavit ("EDS"). City may also request such updates from time to time. Failure to provide such information on a timely basis shall constitute a default under this Agreement.

SECTION 14. TENANT DISCLOSURES AND REPRESENTATIONS

14.1 Business Relationships. Tenant acknowledges (A) receipt of a copy of Section 2-156-030 (b) of the Municipal Code of Chicago, (B) that it has read such provision and understands that pursuant to such Section 2-156-030 (b) it is illegal for any elected official of the City, or any person acting at the direction of such official, to contact, either orally or in writing, any other City official or employee with respect to any matter involving any person with whom the elected City official or employee has a "Business Relationship" (as defined in Section 2-156-080 of the Municipal Code of Chicago), or to participate in any discussion in any City

Council committee hearing or in any City Council meeting or to vote on any matter involving the person with whom an elected official has a Business Relationship, and (C) notwithstanding anything to the contrary contained in this Lease, that a violation of Section 2-156-030 (b) by an elected official, or any person acting at the direction of such official, with respect to any transaction contemplated by this Lease shall be grounds for termination of this Lease and the transactions contemplated hereby. Tenant hereby represents and warrants that no violation of Section 2-156-030 (b) has occurred with respect to this Lease or the transactions contemplated hereby.

14.2 Patriot Act Certification. Tenant represents and warrants that neither Tenant nor any Affiliate thereof (as defined in the next paragraph) is listed on any of the following lists maintained by the Office of Foreign Assets Control of the U.S. Department of the Treasury, the Bureau of Industry and Security of the U.S. Department of Commerce or their successors, or on any other list of persons or entities with which the City may not do business under any applicable law, rule, regulation, order or judgment, the Specially Designated Nationals List, the Denied Persons List, the Unverified List, the Entity List and the Debarred List.

As used in the above paragraph, an "Affiliate" shall be deemed to be a person or entity related to Tenant that, directly or indirectly, through one or more intermediaries, controls, is controlled by or is under common control with Tenant, and a person or entity shall be deemed to be controlled by another person or entity, if controlled in any manner whatsoever that results in control in fact by that other person or entity (or that other person or entity and any persons or entities with whom that other person or entity is acting jointly or in concert), whether directly or indirectly and whether through share ownership, a trust, a contract or otherwise.

14.3 Prohibition on Certain Contributions-Mayoral Executive Order No. 2011-4. Tenant agrees that Tenant, any person or entity who directly or indirectly has an ownership or beneficial interest in Tenant of more than 7.5 percent ("Owners"), spouses and domestic partners of such Owners, Tenant's contractors (i.e., any person or entity in direct contractual privity with Tenant regarding the subject matter of this Lease) ("Contractors"), any person or entity who directly or indirectly has an ownership or beneficial interest in any Contractor of more than 7.5 percent ("Sub-owners") and spouses and domestic partners of such Sub-owners (Tenant and all the other preceding classes of persons and entities are together, the "Identified Parties"), shall not make a contribution of any amount to the Mayor of the City of Chicago (the "Mayor") or to his political fundraising committee (i) after execution of this Lease by Tenant, (ii) while this Lease or any Other Contract is executory, (iii) during the term of this Lease or any Other Contract between Tenant and the City, or (iv) during any period while an extension of this Lease or any Other Contract is being sought or negotiated. This provision shall not apply to contributions made prior to May 16, 2011, the effective date of Executive Order 2011-4.

Tenant represents and warrants that from the date the City approached the Tenant or the date Tenant approached the City, as applicable, regarding the formulation of this Lease, no Identified Parties have made a contribution of any amount to the Mayor or to his political fundraising committee.

Tenant agrees that it shall not: (a) coerce, compel or intimidate its employees to make a contribution of any amount to the Mayor or to the Mayor's political fundraising committee; (b) reimburse its employees for a contribution of any amount made to the Mayor or to the Mayor's political fundraising committee; or (c) bundle or solicit others to bundle contributions to the Mayor or to his political fundraising committee.

Tenant agrees that the Identified Parties must not engage in any conduct whatsoever designed to intentionally violate this provision or Mayoral Executive Order No. 2011-4 or to entice, direct or solicit others to intentionally violate this provision or Mayoral Executive Order No. 2011-4.

Notwithstanding anything to the contrary contained herein, Tenant agrees that a violation of, non-compliance with, misrepresentation with respect to, or breach of any covenant or warranty under this provision or violation of Mayoral Executive Order No. 2011-4 constitutes a breach and default under this Lease, and under any Other Contract for which no opportunity to cure will be granted, unless the City, in its sole discretion, elects to grant such an opportunity to cure. Such breach and default entitles the City to all remedies (including, without limitation, termination for default) under this Lease, under any Other Contract, at law and in equity. This provision amends any Other Contract and supersedes any inconsistent provision contained therein.

If Tenant intentionally violates this provision or Mayoral Executive Order No. 2011-4 prior to the execution of this Lease, the City may elect to decline to close the transaction contemplated by this Lease.

For purposes of this provision:

"Bundle" means to collect contributions from more than one source which are then delivered by one person to the Mayor or to his political fundraising committee.

"Other Contract" means any other agreement with the City of Chicago to which Tenant is a party that is (i) formed under the authority of chapter 2-92 of the Municipal Code of Chicago; (ii) entered into for the purchase or lease of real or personal property; or (iii) for materials, supplies, equipment or services which are approved or authorized by the City Council of the City of Chicago.

"Contribution" means a "political contribution" as defined in Chapter 2-156 of the Municipal Code of Chicago, as amended.

Individuals are "Domestic Partners" if they satisfy the following criteria:

(A) they are each other's sole domestic partner, responsible for each other's common welfare; and
(B) neither party is married; and
(C) the partners are not related by blood closer than would bar marriage in the State of Illinois; and

(D) each partner is at least 18 years of age, and the partners are the same sex, and the partners reside at the same residence; and

(E) two of the following four conditions exist for the partners:

1. The partners have been residing together for at least 12 months.
2. The partners have common or joint ownership of a residence.
3. The partners have at least two of the following arrangements:
   a. joint ownership of a motor vehicle;
   b. a joint credit account;
   c. a joint checking account;
   d. a lease for a residence identifying both domestic partners as tenants.
4. Each partner identifies the other partner as a primary beneficiary in a will.

"Political fundraising committee" means a "political fundraising committee" as defined in Chapter 2-156 of the Municipal Code of Chicago, as amended.

14.4 Waste Ordinance Provisions. In accordance with Section 11-4-1600(e) of the Municipal Code of Chicago, Tenant warrants and represents that it, and to the best of its knowledge, its contractors and subcontractors, have not violated and are not in violation of any provisions of Section 7-28 or Section 11-4 of the Municipal Code (the "Waste Sections"). During the period while this Lease is executory, Tenant's, any general contractor's or any subcontractor's violation of the Waste Sections, whether or not relating to the performance of this Lease, constitutes a breach of and an event of default under this Lease, for which the opportunity to cure, if curable, will be granted only at the sole discretion of the Commissioner of the Department of Fleet and Facility Management. Such breach and default entitles the City to all remedies under the Lease, at law or in equity. This section does not limit Tenant's, general contractor's and its subcontractor's duty to comply with all applicable federal, state, county and municipal laws, statutes, ordinances and executive orders, in effect now or later, and whether or not they appear in this Lease. Non-compliance with these terms and conditions may be used by the City as grounds for the termination of this Lease, and may further affect the Tenant's eligibility for future contract awards.

14.5 Failure to Maintain Eligibility to do Business with City. Failure by Tenant or any controlling person (as defined in Section 1-23-010 of the Municipal Code of Chicago) thereof to maintain eligibility to do business with the City of Chicago as required by Section 1-23-030 of the Municipal Code of Chicago shall be grounds for termination of this Lease and the transactions contemplated thereby. Tenant shall at all times comply with Section 2-154-020 of the Municipal Code of Chicago.

14.6 Cooperation with Inspector General and Legislative Inspector General. In accordance with Chapter 2-26-110 et seq. of the Municipal Code, the Tenant acknowledges that every officer, employee, department and agency of the City shall be obligated to cooperate with

the Office of the Inspector General and Office of the Legislative Inspector General in connection with any activities undertaken by such office with respect to this Lease, including, without limitation, making available to the Office of the Inspector General and the Office of the Legislative Inspector General the department's premises, equipment, personnel, books, records and papers. The Tenant agrees to abide by the provisions of Chapter 2-26-110 et seq.

14.7 *Shakman* Prohibitions.

(i) The City is subject to the May 31, 2007 Order entitled "Agreed Settlement Order and Accord" (the "Shakman Accord") and the August 16, 2007 "City of Chicago Hiring Plan" (the "City Hiring Plan") entered in Shakman v. Democratic Organization of Cook County, Case No 69 C 2145 (United States District Court for the Northern District of Illinois). Among other things, the Shakman Accord and the City Hiring Plan prohibit the City from hiring persons as governmental employees in non-exempt positions on the basis of political reasons or factors.

(ii) Tenant is aware that City policy prohibits City employees from directing any directing any individual to apply for a position with Tenant, either as an employee or as a subcontractor, and from directing Tenant to hire an individual as an employee or as a subcontractor. Accordingly, Tenant must follow its own hiring and contracting procedures, without being influenced by City employees. Any and all personnel provided by Tenant under this Lease are employees or subcontractors of Tenant, not employees of the City of Chicago. This Lease is not intended to and does not constitute, create, give rise to, or otherwise recognize an employer-employee relationship of any kind between the City and any personnel provided by Tenant.

(iii) Tenant will not condition, base, or knowingly prejudice or affect any term or term or aspect to the employment of any personnel provided under this Lease, or offer employment to any individual to provide services under this Lease, based upon or because of any political reason or factor, including, without limitation, any individual's political affiliation, membership in a political organization or party, political support or activity, political financial contributions, promises of such political support, activity or financial contributions, or such individual's political sponsorship or recommendation. For purposes of this Lease, a political organization or party is an identifiable group or entity that has as its primary purpose the support of or opposition to candidates for elected public office. Individual political activities are the activities of individual persons in support of or in opposition to political organizations or parties or candidates for elected public office.

(iv) In the event of any communication to Tenant by a City employee or City official in violation of Section 14.7(ii) above, or advocating a violation of Section 14.7(iii) above, Tenant will, as soon as is reasonably practicable, report such communication to the Hiring Oversight Section of the City's Office of the Inspector General ("IGO Hiring Oversight"), and also to the head of the relevant City Department utilizing services provided under this Lease. Tenant will also cooperate with any inquiries by IGO Hiring Oversight or the *Shakman* Monitor's Office related to the contract.

IN WITNESS WHEREOF, the parties have executed this Agreement as of the Commencement Date.

CITY:
THE CITY OF CHICAGO,
an Illinois municipal corporation and home rule unit of government

DEPARTMENT OF FLEET AND FACILITY MANAGEMENT

By:_____
Commissioner

APPROVED AS TO FORM AND LEGALITY:
BY: DEPARTMENT OF LAW

By:_____
Deputy Corporation Counsel
Real Estate Division

TENANT:
571 W. POLK, LLC,
an Illinois limited liability company

By:_____

Name: _____

Its:_____

[Exhibit "A" referred to in this Lease Agreement with 571 West Polk LLC printed on page 71310 of this *Journal*.]

Exhibit "A".
(To Lease Agreement With 571 West Polk LLC)

Layout Of Premises.



HONORARY DESIGNATION OF PLAZA IN AREA BOUNDED BY N. ASHLAND AVE., W. DIVISION ST. AND N. MILWAUKEE AVE. AS "POLISH TRIANGLE".

[SO2013-9094]

The Committee on Housing and Real Estate submitted the following report:

CHICAGO, December 11, 2013.

To the President and Members of the City Council:

Your Committee on Housing and Real Estate, to which was referred a substitute ordinance introduced by Alderman Ray Suarez (31st Ward), Alderman Joe Proco Moreno (1st Ward), Alderman Robert W. Fioretti (2nd Ward) and Alderman Scott Waguespack (32nd Ward) approving the honorary designation of the plaza bounded by North Ashland Avenue, West Division Street and North Milwaukee Avenue as "Polish Triangle", having the same under advisement, begs leave to report and recommend that Your Honorable Body *Pass* the proposed substitute ordinance transmitted herewith.

This recommendation was concurred in by a unanimous vote of the members of the committee present, with no dissenting votes.

Respectfully submitted,

(Signed) RAY SUAREZ,
Chairman.

On motion of Alderman Suarez, the said proposed substitute ordinance transmitted with the foregoing committee report was *Passed* by yeas and nays as follows:

Yeas -- Aldermen Moreno, Fioretti, Dowell, Burns, Hairston, Sawyer, Holmes, Harris, Beale, Pope, Balcer, Cárdenas, Quinn, Burke, Foulkes, Thompson, Thomas, Lane, O'Shea, Cochran, Brookins, Muñoz, Zalewski, Chandler, Solis, Maldonado, Burnett, Ervin, Graham, Reboyras, Suarez, Waguespack, Mell, Austin, Colón, Sposato, Mitts, Cullerton, Laurino, P. O'Connor, M. O'Connor, Reilly, Smith, Tunney, Arena, Cappleman, Pawar, Osterman, Moore, Silverstein -- 50.

Nays -- None.

Alderman Pope moved to reconsider the foregoing vote. The motion was lost.

The following is said ordinance as passed:

WHEREAS, Northwest Chicago is home to one of the nation's oldest and most prominent Polish settlements; and

WHEREAS, An existing plaza located in the area bounded by the intersection of Ashland Avenue, Division Street and Milwaukee Avenue is at the heart of Chicago's Old Polish Downtown; and

WHEREAS, The surrounding area functioned as the de-facto capital for Polish Americans from the 1870s through the first half of the 20th century; and

WHEREAS, The headquarters of many major Polish organizations were once clustered within the surrounding area; and

WHEREAS, Four Polish-language daily newspapers were published in the surrounding area and delivered throughout the United States and to several foreign countries; and

WHEREAS, The surrounding area was once home to multiple polka clubs, Polish-owned banks, Polish bars and pierogi spots; and

WHEREAS, The plaza is still at the center of a large Polish American community in Chicago; and

WHEREAS, Polish American businesses and institutions such as the Polish Museum of America, the Polish Roman Catholic Union of America, the Chopin Theater and the Podhalanka Polska Restauracja are located in the surrounding area near the plaza; and

WHEREAS, The historically Polish parishes of St. Stanislaus Kostka, Holy Trinity and St. John Cantius are also located near the surrounding area; and

WHEREAS, Naming the plaza to reflect this rich historical heritage will pay tribute to the many Polish Americans that have settled and contributed to the City of Chicago over the past 150 years; now, therefore,

Be It Ordained by the City Council of the City of Chicago:

SECTION 1. An honorary designation is hereby conferred upon the aforesaid plaza, which shall hereafter be referred to as the "Polish Triangle".

SECTION 2. This ordinance shall take full force and effect upon its passage and approval.

COMMITTEE ON LICENSE AND CONSUMER PROTECTION.

AMENDMENT OF SECTION 4-60-022 OF MUNICIPAL CODE BY DELETING SUBSECTION 16.50 TO ALLOW ISSUANCE OF ADDITIONAL ALCOHOLIC LIQUOR LICENSES ON PORTION OF S. DAMEN AVE.

[O2013-9146]

The Committee on License and Consumer Protection submitted the following report:

CHICAGO, December 11, 2013.

To the President and Members of the City Council:

Your Committee on License and Consumer Protection, having under consideration an ordinance introduced by Alderman JoAnn Thompson (which was referred on November 20, 2013) to amend the Municipal Code of Chicago by lifting subsection 4-60-022 (16.50) to allow the issuance of additional alcoholic liquor licenses on portion of South Damen Avenue, begs leave to recommend that Your Honorable Body *Pass* the ordinance which is transmitted herewith.

This recommendation was concurred in by a viva voce vote of the members of the committee on December 4, 2013.

Respectfully submitted,

(Signed) EMMA MITTS,
Chairman.

On motion of Alderman Mitts, the said proposed ordinance transmitted with the foregoing committee report was *Passed* by yeas and nays as follows:

Yeas -- Aldermen Moreno, Fioretti, Dowell, Burns, Hairston, Sawyer, Holmes, Harris, Beale, Pope, Balcer, Cárdenas, Quinn, Burke, Foulkes, Thompson, Thomas, Lane, O'Shea, Cochran, Brookins, Muñoz, Zalewski, Chandler, Solis, Maldonado, Burnett, Ervin, Graham, Reboyras, Suarez, Waguespack, Mell, Austin, Colón, Sposato, Mitts, Cullerton, Laurino, P. O'Connor, M. O'Connor, Reilly, Smith, Tunney, Arena, Cappleman, Pawar, Osterman, Moore, Silverstein -- 50.

Nays -- None.

Alderman Pope moved to reconsider the foregoing vote. The motion was lost.

The following is said ordinance as passed:

Be It Ordained by the City Council of the City of Chicago:

SECTION 1. Section 4-60-022 of the Municipal Code of Chicago is hereby amended by deleting the language struck through, as follows:

4-60-022 Restrictions On Additional Licenses.

Subject to the provisions of subsection 4-60-021(c), no additional license shall be issued for the sale of alcoholic liquor, for consumption on the premises within the following areas:

(Omitted text is unaffected by this ordinance.)

~~(16.50) On Damen Avenue, from 53rd Street to Garfield Boulevard.~~

(Omitted text is unaffected by this ordinance.)

SECTION 2. This ordinance shall be in force and effect upon passage and approval.

AMENDMENT OF SECTION 4-156-430 OF MUNICIPAL CODE REGARDING MODIFICATION OF WRIGLEY FIELD GAME SCHEDULE.

[SO2013-7858]

The Committee on License and Consumer Protection submitted the following report:

CHICAGO, December 11, 2013.

To the President and Members of the City Council:

Your Committee on License and Consumer Protection, having under consideration a substitute ordinance introduced by Mayor Rahm Emanuel and the Commissioner of Business Affairs and Consumer Protection (which was referred on October 16, 2013) to amend the Municipal Code of Chicago regarding modification of the Wrigley Field game schedule, begs leave to recommend that Your Honorable Body *Pass* the substitute ordinance which is transmitted herewith.

This recommendation was concurred in by a viva voce vote of the members of the committee.

Respectfully submitted,

(Signed) EMMA MITTS,
Chairman.

On motion of Alderman Mitts, the said proposed substitute ordinance transmitted with the foregoing committee report was *Passed* by yeas and nays as follows:

Yeas -- Aldermen Moreno, Fioretti, Dowell, Burns, Hairston, Sawyer, Holmes, Harris, Beale, Pope, Balcer, Cárdenas, Quinn, Burke, Foulkes, Thompson, Thomas, Lane, O'Shea, Cochran, Brookins, Muñoz, Zalewski, Chandler, Solis, Maldonado, Burnett, Ervin, Graham, Reboyras, Suarez, Waguespack, Mell, Austin, Colón, Sposato, Mitts, Cullerton, Laurino, P. O'Connor, M. O'Connor, Reilly, Smith, Tunney, Arena, Cappleman, Pawar, Osterman, Moore, Silverstein -- 50.

Nays -- None.

Alderman Pope moved to reconsider the foregoing vote. The motion was lost.

The following is said ordinance as passed:

BE IT ORDAINED BY THE CITY COUNCIL OF THE CITY OF CHICAGO:

SECTION 1. Section 4-156-430 of the Municipal Code of Chicago is hereby amended by adding the language underscored and by deleting the language struck through, as follows:

4-156-430 Athletic contests at night and on weekday afternoons Restrictions.

(A) (1) It shall be unlawful for any licensee or other person, firm, corporation or other legal entity to produce or present or permit any other person, firm, corporation or other legal entity to produce or present any ~~athletic contest, sport, game, including any baseball game, or any other amusement as defined in Article I of this chapter, if any part of such athletic contest, sport, game, including any baseball game, or any other,~~ amusement as defined in ~~Article I of this chapter (also known in this section and in this Ordinance as (" Event(s)~~ Event or major league baseball game that takes place between the hours of 8:00 p.m. and 8:00 a.m., or is scheduled to begin between the hours of 2:01 p.m. and 4:09 p.m. on weekdays (except for Memorial Day, Independence Day or Labor Day), and is presented in the open air portion of any stadium or playing field which is not totally enclosed and contains more than 15,000 seats where any such seats are located within 500 feet of 100 or more dwelling units.

The 500 foot distance shall be measured from the seat to the nearest point of the buildings in which the dwelling units are contained.

(2) For purposes of this section, the following definitions apply:

"~~dwelling~~ Dwelling unit" shall mean a room designed or used for sleeping accommodations, including hotel and dormitory rooms.

"Event" means an amusement, as that term is defined in section 4-156-010, other than a major league baseball game.

(B) The provisions of Subsection (A) do not apply, in whole or in part, to a team whose regular home stadium, or a person using such stadium, is subject to this section for any of the following:

(Omitted text is unaffected by this ordinance)

(2) Up to ~~40~~ 43 regular season home baseball games of any team in each year, as designated by that team, when such games are scheduled to begin at or after 4:10 p.m. or at or prior to 7:05 p.m., or scheduled to begin no later than 8:00 p.m. if required by an asserted national television obligation; provided, however,

(a) Up to 35 regular season home baseball games may be scheduled to start at the times set forth in subsection (B)(2);

(b) The remaining ~~five~~ eight games shall be used to satisfy any requirements of an asserted national television obligation that requires such team to reschedule a day game to a game starting during the times set forth in subsection (B)(2). Any games scheduled pursuant to this subparagraph shall be promptly reported to the Alderman of the affected ward and the Corporation Counsel. ~~The Corporation Counsel shall promptly advise the City Council of the scheduling of a game~~

~~under this subparagraph.~~

(Omitted text is unaffected by this ordinance)

(6) Any ~~non-major league baseball games or any games, contest, sports or other Events~~ Event expected to have less than approximately 12,500 people in attendance.

(7) Reserved. ~~Up to six nationally televised regular season home baseball games per year when such games are required to be changed, pursuant to an asserted national television obligation, from a day game to a game beginning during the times set forth in subsection (B)(2); provided that:~~

~~(a) The games allocated in subsection (B)(2)(b) have already been scheduled;~~

~~(b) The City receives a timely request, in writing, to use a game pursuant to this paragraph. Such request shall include a certification from the Office of the Commissioner of Major League Baseball indicating the game will be played at night as part of an asserted national television obligation;~~

~~(c) The request is made to, and approved by, the City Council; provided that the Corporation Counsel may approve a request under this paragraph when, after consultation with the Alderman of the affected ward and considering all relevant information, including the certification required in paragraph (b), the Corporation Counsel finds that:~~

~~(i) For reasons beyond the control of the requesting team, a timely request could not be made to the City Council because the televisor's request was made after the conclusion of the most recent City Council meeting;~~

~~(ii) The game is scheduled to be played prior to the next announced meeting of the City Council; and~~

~~(iii) The request for the change in game time by the televisor pursuant to the asserted national television obligation is in the same time frame and in the same manner as other game time change requests for other teams.~~

~~(d) If, after consultation with the Alderman of the affected ward, the the request on the City's website, and send a copy to the City Council and the Alderman of the affected ward.~~

~~(e) No more than six changes shall be granted in any year under this paragraph 7.~~

(8) Up to four ~~concerts or other non-baseball~~ Events scheduled to take place between the hours of 8 p.m. and 8 a.m. and expected to have more than 12,500 people in attendance, to be determined by the owner or operator of a stadium, or a promoter of ~~a concert~~ the Event to be held at such stadium, subject to the following;

(a) The owner, operator or promoter, whichever is applicable, shall notify the City, in writing, of the proposed date and time of such ~~concert or~~ Event;

(b) Such ~~concert or~~ Event shall be allowed at the date and time specified in the notice~~, unless the Corporation Counsel, in consultation with the Alderman of the affected ward, requires that the concert or Event be rescheduled to a mutually agreed upon date because it interferes with other previously scheduled activities, City resources, public safety, or other similar good reasons~~; provided that the Event shall not be scheduled for the last Sunday in June;

(c) Unless otherwise authorized by ordinance, ~~such event~~ an Event authorized under this paragraph (8) shall end no later than 11:00 p.m. ~~Such concerts or~~ Events may be held on any day of the week, including on a Friday or Saturday night; and

(d) The owner, operator or promoter shall comply with the neighborhood protection provisions found in the ordinance adopted by the City Council on February 11, 2004, and appearing in the City Council Journal of Proceedings of such date at pages 18722-18772 and as amended thereafter; and all provisions imposing obligations and protections enumerated in Sections 4, 5 (A) and (B), 6, and 7(A)(1) of the ordinance adopted by the City Council on March 13, 2013, and published at pages 48631-48638 of the Journal of Proceedings of the City Council of such date, ~~except that all reports required to be made to the Budget Director shall be made to the Corporation Counsel.~~ All such provisions are hereby incorporated as if fully set forth, except to the extent there are any inconsistencies, then the provisions of this section shall apply.

(9) Except for Events with attendance under 12,500 people or those authorized by paragraph (B)(10), all ~~Any concerts or~~ other Events in excess of the four ~~concerts or non-baseball~~ Events permitted in ~~paragraph (8)~~ subsection (B)(8), which ~~are authorized by the City Council and start during the times set forth in subsection (B)(2)~~ are scheduled to take place between the hours of 8 p.m. and 8 a.m. shall be counted as a night baseball game for the purposes of the limit of ~~40~~ 43 night baseball games in a season, and if too late in the year to reduce the number of night games in that year, shall be counted toward the permissible number of night games in the following year; Such ~~concerts or other~~ Events shall be subject to the provisions of Paragraph (8)(a)-(d).

(10) To any Event which ~~take~~ takes place between October 1 and March 31, however, non-sporting ~~events~~ Events must end no later than 11:00 p.m.; provided that an Event may end no later than 2 a.m. when the Event is: (1) expected to have less than 500 people in attendance; and (2) conducted within a totally enclosed area during the duration of the Event. Such Event shall not be counted for purposes of the limit of 43 night baseball games in a season.

(C) Except as otherwise provided in this section, no regular season baseball game may be scheduled to begin after 4:10 p.m. on a Friday or a Saturday, except up to ~~two~~ three regular season games per year may be scheduled on ~~a Friday or~~ a Saturday after 4:10 p.m. if required by:

(Omitted text is unaffected by this ordinance)

(D) Games or Events scheduled to begin at or prior to 8:00 p.m. may begin on the same day upon the conclusion of weather delays or delays caused by other similar unexpected natural occurrences or by death or serious personal injury to a fan or a player or management employee of any person, firm, corporation, team, or legal entity whose stadium or playing field is subject to this section, all beyond the control any person, firm, corporation, team, or legal entity whose stadium or playing field is subject to this section, without restriction as to time except those dealing with public safety; provided that any Event authorized under subsection (B)(8) shall end no later than 11 p.m. regardless of the time it commenced.

(F) Notwithstanding Subsections (B)(2) and (B)(8), baseball games and other Events, regardless of the originally scheduled start time, which are postponed for the reasons listed in Subsection (D), may be re-scheduled to a different date to begin during the times set forth in Subsection (B)(2) or (B)(8), whichever is applicable, in the same or subsequent calendar year, ~~and the rescheduled game shall not be counted against the limitation on night baseball games or Events for purposes of this Section,~~ provided that:

(1) for any professional baseball game rescheduled under this subsection, the owners or operators of the stadium shall request that Major League Baseball not reschedule such game to the day of the Pride Parade if the City has provided notice to such owners or operators of the dates when the Pride Parade will be held no later than June 30 of the year preceding the Pride Parade, and if no notice was provided, then request the game not be rescheduled for the last Sunday in June. ~~If a game or Event originally scheduled to take place during the day is rescheduled to take place during the times set forth in Subsection (B)(2), the person requesting such rescheduling shall certify to the satisfaction of the Corporation Counsel that the game or Event cannot reasonably or practicably be rescheduled as a day game or Event;~~

(2) if a professional baseball game or Event originally scheduled to take place during the day is rescheduled to take place during the times set forth in subsection (B)(2) or (B)(8), whichever is applicable, such game or Event shall count towards the number of night baseball games or Events authorized by those subsections; and ~~The Corporation Counsel, in consultation with the Alderman of the affected ward, may require the game or Event to be rescheduled to a mutually agreed upon date because it interferes with other previously scheduled activities, City resources, public safety, or other similar good reasons; and~~

(3) Any baseball game or Event rescheduled pursuant to this provision shall result in a reduction of permitted baseball games or Events under Subsection (B)(2) or Subsection (B)(8), ~~as~~ whichever is applicable, in the following calendar year, if the games or Events allocated in subsection (B)(2) or (B)(8) have already been scheduled.

(Omitted text is unaffected by this ordinance)

(H) ~~Subsections~~ Subsection (B)(2) ~~and (B)(7)~~ of this Section shall not be subject to amendment with regard to any game included in the schedule proposed by Major League Baseball for the following calendar year.

(I) The owners or operators of any stadium where any baseball game is held that is subject to the provisions of the ordinance adopted by the City Council on February 11, 2004,

and appearing in the City Council Journal of Proceedings of such date at pages 18722-18772, shall comply with the neighborhood protection provisions found in the ordinance, or as thereafter amended. All such provisions are hereby incorporated as if fully set forth, except to the extent there is any inconsistency, then the provisions of this section shall apply.

(J) The owner or operator of a stadium subject to this section, or promoter of ~~a concert~~ an Event held at such stadium, whichever is applicable, shall be responsible for ~~the~~ reasonable costs incurred by the City for ~~of~~ City services supporting the ~~concert or non-baseball~~ Event, consistent with the costs paid by other similarly situated venues; provided that costs incurred for any additional city services above the city services normally provided as of the effective date of this 2013 amendatory ordinance, shall not be assessed, unless the additional services are required by federal or state law. The determination of the need and cost for the City services shall be based on such factors as the expected pedestrian and vehicular traffic and congestion, estimated attendance, density of area, number of street closures, street cleaning or refuse disposal, and other such similar factors.

(Omitted text is unaffected by this ordinance)

(L) The sale of beer or alcohol in the open air public seating areas or related public concourses shall end:

(1) at Events, no later than 11:00 p.m., and

(2) at major league baseball games, no later than 10:30 p.m., or the end of the 7th inning, whichever occurs first.

(M) (1) The owner or operator of a stadium, or promoter of an Event held at such stadium who violates subsection (B)(8)(c) shall be fined: (i) $5,000 for any Event that ends between 11:01 p.m. and 11:30 p.m.; (ii) $15,000 for any Event that ends between 11:31 p.m. and midnight; and (iii) $30,000 for each additional half-hour increment after midnight that an Event fails to end. Each period of violation shall be deemed a separate offense and the fine applied to each period of violation shall be separately assessed from the fine imposed for any preceding period of violation. The owner or operator of the stadium and the promoter of an Event found in violation of subsection (B)(8)(c) shall be jointly and severally liable for such violation.

(2) Except where otherwise specifically provided, any person who violates this section shall be fined not less than $300.00 nor more than $5,000.00 for each offense. A separate and distinct offense shall be held to have been committed each day any person continues to violate any of the provisions hereof.

SECTION 2. The Night Game Ordinance of 2004, which ordinance was passed by the City Council on February 11, 2004, and published at pages 18722-18772 of the Journal of Proceedings of the City Council of that date, is hereby amended by adding the language underscored and by deleting the language struck through as shown in Exhibit 1 attached here to.

SECTION 3. This ordinance shall take effect on February 2, 2014.

Exhibit 1 referred to in this ordinance reads as follows:

Exhibit 1.
(To Ordinance)

Amended And Restated Agreement With
Chicago Cubs Baseball Club LLC.

This Amended and Restated Agreement entered into as of this _____ day of 2013 (Effective Date") by and between the Chicago Cubs Baseball Club, LLC ("Cubs") and the City of Chicago, a municipal corporation and home rule unit of local government existing under the Constitution of the State of Illinois ("City"), at Chicago, Illinois. The City and the Cubs agree as follows:

SECTION 1. Background Information.

(A) Pursuant to a Substitute Ordinance passed by the City Council of the City of Chicago ("City Council") on February 11, 2004 and appearing in the City Council Journal of Proceedings of such date at pages 18722-18772 ("Night Games Ordinance"), the City and the Cubs entered into an agreement, included as part of the Night Games Ordinance as Sections 3 through 8 and 10 and 11. The City and the Cubs wish to enter into this Amended and Restated Agreement to amend the terms included as part of that Night Games Ordinance.

(B) The Background Information, as well as all exhibits attached to this Amended and Restated Agreement, are made a part of this Agreement.

SECTION 2. Definitions.

(A) "Agreement" means this Amended and Restated Agreement.

(B) "Area that surrounds Wrigley Field" or "community" or "neighborhood" or "surrounding community" or "surrounding neighborhood" means the larger of either the area within the boundary of the LV-2 night sticker parking program as currently or in the future defined, or the area bounded by Diversey Parkway and Avenue, Lake Shore Drive, Montrose Avenue and Ravenswood Avenue, and includes any area within 1,000 feet from any perimeter of any remote parking lot under Section 4B of this Agreement that is not inside either of these boundaries.

(C) "Budget Director" means the Budget Director of the City of Chicago, or her designee, unless the language specifically states, or context clearly indicates, otherwise.

(D) "Event" has the same meaning ascribed to that term in section 4-156-430.

(E) "LV-2" means the area defined in an ordinance adopted by the City Council of Chicago on March 15, 1991, and appearing in the City Council Journal of the Proceedings of such date at pages 30860-63, and as may be amended or modified thereafter.

(F) "Mayor" means the Mayor of the City and includes his designee.

(G) "Municipal Code" means the Municipal Code of the City of Chicago.

(H) "Night game" means a professional baseball game scheduled to begin after 4:10 p.m.

SECTION 3. Game-Related Matters and Events at ~~Concerning Chicago National League Ball~~ Club~~, Inc. and~~ Wrigley Field.

(A) **Regular Season Night Games**. ~~Subject to the terms of Section 4-156-430 of the Municipal Code of the City of Chicago and this Subsection A, the~~ The Cubs may schedule~~,~~ in each baseball season~~,~~ regular season home ~~baseball~~ Night games at Wrigley Field, 1060 West Addison Street, Chicago, Illinois ("Wrigley Field" or "the park"), ~~as Night Games~~, as follows: ~~that is, baseball games scheduled to begin after 4:10 p.m. ("Night Game(s)").~~

~~(1) The Cubs may schedule no more than 4 Night Games in the 2004 regular season in addition to the regular season home baseball games allowed in Section 4-156-430(B)(2) of the MUNICIPAL CODE OF THE CITY OF CHICAGO.~~

~~(2) The Cubs may schedule no more than 8 Night Games in the 2005 regular season in addition to the regular season home baseball games allowed in Section 4-156-430(B)(2) of the MUNICIPAL CODE OF THE CITY OF CHICAGO.~~

~~(3) The Cubs may schedule no more than 12 Night Games in addition to the regular season home baseball games allowed in Section 4-156-430(B)(2) of the Municipal Code of the City of Chicago in the 2006-2015 regular seasons, and in any regular season after 2015 for so long as the contractual agreement embodied in this Ordinance is continued as provided in Section 7 of this Ordinance, provided however that the Cubs' compliance with this Agreement will be reviewed after the 2005 regular season, and if the Cubs have not complied with each of their obligations under this Ordinance and Agreement then no more than 10 Night Games shall be authorized, at the direction of the City (which shall be given on or prior to November 1, 2005), the Cubs shall schedule no more than 10 night games in addition to the regular season home baseball games allowed in Section 4-156-430(B)(2) of the MUNICIPAL CODE OF THE CITY OF CHICAGO in the 2006 regular season.~~

(1) The Cubs may schedule no more than 43 Night Games in the 2014-2024 regular seasons, and in any regular season thereafter for so long as this Agreement remains in effect after 2024. The Night Games shall be conducted in compliance with Section 4-156-430; provided that if, after the execution of this Agreement, the number of Night Games authorized by that section is reduced to less than 43 Night Games, the Cubs may still schedule 43 Night Games in any regular season covered by this Agreement, unless the number of authorized Night Games is reduced pursuant to a provision of this Agreement.

(~~4~~ 2) No regular season Night Games shall be scheduled to begin later than 8:00 p.m.~~,~~ ~~Except~~ except if required by a national television contract or weather or other similar unexpected natural occurrences or by death or serious personal injury to a fan or a player or management employee of the Cubs, all beyond the control of the Cubs, the scheduled starting time of Night Games shall be 7:05 p.m.

(~~5~~ 3) Games scheduled to begin prior to 8:00 p.m. may begin upon the conclusion of weather delays or delays caused by other similar unexpected natural occurrences, or by death or serious personal injury to a fan or a player or management employee of the Cubs, all beyond the control of the Cubs, as

provided in Subsection E.

(~~6~~ 4) No regular season Night Game shall be scheduled on a Friday or a Saturday, except up to ~~two~~ three regular season games per year may be scheduled on a Saturday night if required by:

~~(a) Major League Baseball in a manner generally applicable to all major league baseball teams, or~~

(~~b~~ a) a national television contract, or

(~~c~~ b) other circumstance beyond the control of the Cubs, such as by a collective bargaining agreement.

(~~7~~ 5) The Cubs will give the City and residents of the surrounding community as much advance notice as possible of the dates and start times of all games.

(~~8~~ 6) The proscription on Night Games shall not apply to the following, each of which may begin at any hour and may be held without restriction as to time and shall not count against the annual limitation on Night Games set forth in this Section:

(a) All-Star games and related All-Star Game activity,

(b) Post-season or playoff-determinative baseball games,

(c) Regular season tie-breaker games,

(d) Any play-off, Divisional Championship, Conference Championship, or League games,

(e) World Series or other similar championship games, or

(f) Any similar baseball games to (a)-(e), or activity related to subsections (A)(6)(a)-(f).

(B) Regular Season Weekday Afternoon Games. Regular season weekday afternoon baseball games must begin on or before 1:35 p.m., except as provided in Subsection C for the holidays specified in that Section, and except as provided in Subsections D, E and F. However, the Cubs may schedule up to ~~13~~ 6 regular season non-double-header baseball games per calendar year to begin on Friday afternoon ~~in the 2004 regular season to begin~~ between ~~1:35~~ 2:01 p.m. and ~~2:20~~ 4:10 p.m. ~~and may schedule up to 4 regular season baseball games on Friday afternoon in the 2005 season to begin between 1:35 p.m. and 2:20 p.m. The Cubs will not schedule any Friday baseball games to begin after 1:35 p.m. after the 2005 regular season so long as this Ordinance and Agreement is in effect~~.

(C) Regular Season Weekend And Holiday Afternoon Games. Afternoon games on weekends during the regular season and afternoon games on Memorial Day, on Independence Day and on Labor Day shall begin at or before 4:10 p.m., except as provided in Subsections D and E.

(D) Double-headers. Except as provided in Subsection E, double headers are permitted as follows:

(1) If the first game begins at or before 1:35 p.m. on a weekday, or on a weekend, and the second game begins reasonably promptly after the first game, provided, however, the first game of a double-header may begin at or before 3:05 p.m. on a weekend only if the weekend game is the last visit of the season for an opponent, a tie-breaker, play-off, divisional, conference, league, World Series, or other similar championship or post-season determinative game and the second game begins reasonably promptly after the first game; or

(2) Where one game of the double-header was originally scheduled for an earlier date but was postponed because of weather or other similar unexpected natural occurrences or by death or serious personal injury to a fan or a player or management employee of the Cubs, all beyond the control of the Cubs, and

(a) the first game is scheduled to begin at or before 1:35 p.m., with the second game to start reasonably promptly after the end of the first game, or

(b) the postponed game is rescheduled as part of a double-header permissible under the terms of Article V of the 2003-2006 basic collective bargaining agreement executed between Major League Baseball and the Major League Baseball Players Association ~~(attached to this Ordinance and Agreement as Exhibit A),~~ regardless of whether that agreement is still in effect, in which case a day-night double header will be permitted; or,

(3) Where one game of the double-header was originally scheduled for an earlier date but was postponed because of weather or other similar unexpected natural occurrences, or by death or serious personal injury to a fan or a player or management employee of the Cubs, all beyond the control of the Cubs, and is rescheduled for a date originally scheduled to be a Night Game, and the double-header begins before 4:10 p.m., or

(4) If the Cubs and the City, by and through the City's Budget Director, mutually agree to the scheduling of a day-night or other double-header.

(5) Day-night double-headers are permitted only as consistent with the provisions of this Subsection. The second game of the day-night double header must be scheduled to begin at or before 7:05 p.m. (or, if later, reasonably promptly after the end of the first game or of any delay due to weather or other similar unexpected natural occurrences, or by death or serious personal injury to a fan or a player or management employee of the Cubs, all beyond the control of the Cubs, as specified in Subsection E) and counts toward the limitation in Subsection A and in Section 4-156-430 of the MUNICIPAL CODE ~~OF THE CITY OF CHICAGO~~.

(E) **Delays; Completion Of Games**. Any baseball game at Wrigley Field, the beginning of which is delayed from its scheduled starting time because of weather or other similar unexpected natural occurrences, or by death or serious personal injury to a fan or a player or management employee of the Cubs, all beyond the control of the Cubs, may be begun upon the conclusion of the delay. Once any baseball game at Wrigley Field has begun in accordance with this agreement, it may be completed without being subject to any restriction, except for those dealing with public safety, as to the time the game may be held.

(F) **No Game Requests**. The Cubs will request Major League Baseball to not schedule Cubs home games on the day of the Pride Parade ~~and the days of Halsted Street Market Days, with emphasis and first choice being specified for no game on the day of Pride Parade, provided~~ if the City ~~gives~~ has provided notice to the Cubs when the Pride Parade will be held no later than June 30 of the preceding year ~~preceding such events (e.g., June 30, 2004, for the 2005 events).~~ In the event the City does not provide such notice, the Cubs will request Major League Baseball not have regularly scheduled Cubs home games on the last Sunday ~~full weekend~~ in June ~~and either the first or second weekend in August of each year~~. If the request of the Cubs is not honored, the Cubs agree to notify ~~the Relevant Aldermen and~~ the Budget Director and aldermen of the affected wards as soon as a draft schedule is made available (typically October of the previous year).

(G) **Game Times And The Community**. The Cubs agree to attempt to schedule games at times consistent with this ~~Ordinance and~~ Agreement that minimize neighborhood traffic and parking disruption, provided however that nothing in this Subsection G will prevent the Cubs from scheduling games at any time not precluded by this ~~Ordinance~~ Agreement or section 4-156-430 of the Municipal Code.

(H) **Special Games And Other Events**. Notwithstanding anything in this Agreement to the contrary, the following may be scheduled and held at Wrigley Field at any time without restriction as to the time when they may be held:

(1) All-Star games and related All-Star Game activity,

(2) Post-season or playoff-determinative baseball games,

(3) regular season tie-breaker games,

(4) any play-off, Divisional Championship, Conference Championship, or League Championship games,

(5) World Series games,

(6) any similar baseball games to (1)-(5) or activity related to subsections (H)(1)-(5), or

(7) any ~~non-major league baseball games~~ Event or ~~any~~ baseball-related events, or any non-profit event expected to have less than approximately 12,500 ~~10,000~~ in attendance.

(I) **Beer And Other Alcoholic Beverage Sales**. Subject to the limitations of this Subsection, beer and other alcoholic beverages may be sold in a lawful manner at all baseball

games or other Events ~~events~~ at Wrigley Field. ~~No such sale in open public seating areas and related public concourses may be made after 9:20~~ p.m. ~~At any Night Game, no such sales in the open public seating areas and related public concourses may be made after the end of the seventh inning~~. The sale of beer or alcohol in the open air public seating areas or related public concourses shall end:

(1) at Events, no later than 11:00 p.m., and

(2) at major league baseball games no later than 10:30 p.m., or the end of the 7th inning, whichever occurs first.

(J) Events.

(1) Subject to subsection (J)(2), the Cubs may schedule Events at Wrigley Field in compliance with this Agreement and section 4-156-430 of the Municipal Code; however, non-sporting Events must end no later than 11:00 p.m.; provide that an Event may end no later than 2 a.m. when the Event is: (i) expected to have less than 500 people in attendance; and (ii) conducted within a totally enclosed area during the duration of the Event. Such Events shall not be counted for purposes of the limit of 43 night baseball games in a season.

(2) The Cubs may schedule no more than 4 Events per year which: (i) take place between April 1 and September 30; (ii) are scheduled to take place between the hours of 8 p.m. and 8 a.m.; and (iii) are expected to have more than 12,500 people in attendance at Wrigley Field, subject to the following:

(a) The Cubs shall notify the City, in writing, of the proposed date and time of such Event;

(b) The Event shall be allowed at the date and time specified in the notice; provided that the Event shall not be scheduled for the last Sunday in June;

(c) No Event shall end later than 11:00 p.m.;

(d) Events may be held on any day of the week, including a Friday or Saturday night; and

(e) All neighborhood protection provisions set forth in Section 4 of this Agreement and all provisions imposing obligations and protections enumerated in Sections 4, 5(A) and (B), 6 and 7(A)(1) of the ordinance adopted by the City Council on March 13, 2013, and published at pages 48631-48638 of the Journal of Proceedings of the City Council of such date, or as amended thereafter, shall be complied with. All such provisions are hereby incorporated as if fully set forth, except to the extent there are any inconsistencies, then the provisions of this Agreement shall apply.

(3) Any Event in excess of the four Events permitted by section (J)(2) which: (i) takes place between April 1 and September 30; (ii) is scheduled to take place between the hours of 8 p.m. and 8 a.m.; and (iii) is expected to have more than 12,500 people in attendance at Wrigley Field, shall be counted as a night baseball game for the purposes of the limit of 43 night baseball games in a season, and if too late in the year to reduce the number of night games in that year, shall be counted toward the permissible number of night games in the following year. Such Events shall be subject to the provisions of

Section 4-156-430(B)(8)(a)-(d) of the Municipal Code, except to the extent there are any inconsistencies, then the provisions of this Agreement shall apply.

(J K) Further Agreements Authorized. The Budget Director ~~or his designee~~ is authorized and directed to negotiate and execute with the Cubs, from time to time, further agreements or amendments as are necessary and appropriate concerning services with respect to Wrigley Field, including neighborhood protection and improvement.

(K L) ~~No Impairment~~ Mutual Cooperation. The City and the Cubs mutually pledge to work together amicably and cooperatively in fulfilling the goals and the requirements of this Agreement. ~~Ordinance and further mutually pledge not to take any action to impair any of the rights and obligations under this Ordinance or this Agreement. No provisions of the Chicago Municipal Code or other ordinances which may provide for fines or other criminal or quasi-criminal sanctions for ordinance violations will apply to this Ordinance and Agreement~~.

SECTION 4. Annual And Continuing Cubs Responsibilities. To ensure the interests and concerns of the residential neighborhood that surrounds Wrigley Field are adequately protected ,the following components for neighborhood protection and improvement shall be implemented:

(A) Operation of Bike Corral. The Cubs will operate a bicycle parking "check room" at no charge from May 1 through the conclusion of each season (including post-season play) at or in an area close to Wrigley Field. The Cubs will ensure sufficient space is available for all bicycles desiring to park. The Cubs may perform other bicycle-related services for a fee.

(B) Remote Parking. The Cubs will operate ~~a~~ one or more remote parking lots ~~lot~~, with a combined minimum capacity of ~~500~~ 1,000 vehicles for all Events expected to have more than 12,500 people in attendance, Night Games and weekend games, All-Star games, post-season games, and the Night Game of a split double-header, for the entire term of this Agreement, subject to the following:

(1) There will be no ~~The~~ cost to consumers for remote parking ~~in the 2004-2008 seasons will be a maximum of $5 plus city, county and other applicable taxes~~. The tax imposed by chapter 4-236 shall not apply when the parking lots are used by the consumers pursuant to this subsection (B)(1) and there is no charge or fee imposed for the privilege of parking in the remote lot. In all other circumstances, the normal rules apply.

~~(2) The cost to consumers for remote parking in the 2009-2015 seasons will be a maximum of $6 plus city, county and other applicable taxes.~~

~~(3) If fewer than 300 cars on average per Night Game and weekend game park in remote parking, then 100% of the revenue received from customers paying for remote parking, less taxes paid, will be contributed by the Cubs as an additional contribution to the CubFund (as described in Section 5 below).~~

~~(4) If between 300 and 500 cars on average per Night Game and weekend game park in remote parking, then 75% of the revenue received from customers paying for remote parking, less taxes paid, will be contributed by the Cubs as an additional contribution to the Cub Fund (as described in Section 5 below) and the Cubs may retain 25% of the revenue from remote parking.~~

~~(5) If between 501 and 1,000 cars on average per Night Game and weekend game park in remote parking, then 50% of the revenue received from customers paying for remote parking, less taxes paid, will be contributed by the Cubs as an additional contribution to the CubFund (as described in Section 5 below) and the Cubs may retain 50% of the revenue from remote parking.~~

(~~6~~ 2) The remote parking ~~Remote~~ lot will be located outside of the area boundary of the LV-2 night sticker program as presently or in the future defined; provided that the Cubs will use reasonable efforts to locate the remote parking lots at a location outside of the LV-2 that is no more than five miles from Wrigley Field. ~~Remote parking will take place in 2004, and may take place in subsequent years, at the parking lot of DeVry University on North Rockwell Street, west of Western Avenue and south of Addison Street ("DeVry") or other similar location with the City's concurrence.~~

(~~7~~ 3) Subject to approval from the owner of the remote parking lot, the ~~The~~ Cubs will install or perform in or near the remote parking lot ~~at DeVry or similar location that may be used for this purpose as may be necessary,~~ the following:

(a) at least two portable toilets,

(b) reasonable, appropriate security,

(c) reasonable, appropriate lighting enhancements, and

(d) necessary trash bin and litter pick-up at and immediately surrounding any remote lot(s).

~~(8) The City will help secure the use of the parking lot at DeVry at a cost to the Cubs reasonably consistent with that paid by the City for the 2003 season for~~ the ~~DeVry lot as reasonably adjusted.~~

(~~9~~ 4) The Cubs will run shuttle bus service to and from remote lot(s) and Wrigley Field in such numbers and frequency to provide adequate service in a timely manner.

(a) ~~The City will help secure Chicago Transit Authority ("CTA") bus~~ shuttle ~~service to the remote lots at a cost reasonably consistent with that paid by the City for the 2003 season for the DeVry lot as reasonably adjusted, provided, nothing in this paragraph requires the Cubs to use the CTA for the shuttle bus service.~~

~~(b) The Cubs will ensure service levels at least at the service levels maintained in the 2003 season for Night Games.~~

~~(c) The Cubs shall maintain the service for at least two hours after weekend day games.~~

(~~10~~ 5) The Cubs will offer employees and vendors discounted Chicago Transit Authority (CTA) passes, where offered by the CTA, in accordance with CTA

programs. ~~The Cubs will contract with WGN for use of WGN studio lot on Bradley Place, west of Western Avenue, for all Night Games and weekend baseball games and all other night events for parking for employees, vendors, and any contractor employees working at or around Wrigley Field~~.

~~(a) Exit from this lot for the games and events covered by this Ordinance shall be via Talman Avenue to Addison Street only.~~

~~(b) The Cubs shall take appropriate action to insure use of the WGN studio lot by employees, vendors, and any contractor employees working at or around Wrigley Field.~~

~~(c) Cars of employees, vendors, or contractor employees in the WGN lot do not count toward the benchmarks for remote parking specified in Sections 4(B)(3) through 4(B)(5), inclusive.~~

~~(d) The Cubs will quantify and report in its annual report and as reasonably requested by appropriate City officials on space usage at the WGN studio lot as well as its efforts to ensure employees, vendors and any contractor employees working at or around Wrigley Field are using the WGN studio lot.~~

~~(e) The Cubs will offer employees and vendors discounted Chicago Transit Authority passes, where offered by the CTA, in accordance with Chicago Transit Authority programs.~~

(~~11~~ 6) The Cubs and the City mutually agree to make reasonable efforts to promote and increase the use of remote parking.

(7) The City or the Cubs may request to review the success of, and operations at, the remote parking lots after the 2018 regular baseball season; provided that any amendments to this Agreement regarding remote parking shall only be effective upon mutual agreement of the parties.

(C) Public Transportation.

(1) The Cubs will make reasonable space available to the CTA ~~Chicago Transit Authority~~ to install one automatic transit card sale machine adjacent to an ATM machine on the Wrigley Field concourse. The machine shall be in a secure area that is nevertheless accessible to the public. The Cubs agree to give reasonable access to the CTA ~~Chicago Transit Authority~~ at non-game times to inspect and service the automatic transit card sale machine.

(2) The Cubs will make public transportation information available at Wrigley Field by public transportation booth and/or at customer service window.

(3) The Cubs will accommodate the ~~Chicago Transit Authority~~ CTA for ballpark promotion day(s), consistent with other promotions.

(4) The Cubs will cooperate with the ~~Chicago Transit Authority~~ CTA and/or the Chicago Department of Transportation to conduct in-park transit and transportation surveys.

(D) Promotion. The Cubs will promote the Bike Corral, Remote Parking, and Public Transportation (including availability of transit cards and transit information at Wrigley Field), in appropriate amounts as determined by the Cubs (and agree to discuss its efforts with appropriate City officials if requested), but no less than the following:

(1) at least one in-game announcement will be made: (i) during each Cubs-controlled television and radio broadcast; and (ii) after its construction, on the jumbotron sign located within Wrigley Field; and

(2) detailed information (including, for example, maps or diagrams), conspicuously and easily found, will be available on the Cubs Web site or its successor; and

(3) detailed information (including, for example, maps or diagrams) will be published in Cubs monthly publications ~~such as programs and Vine Line monthly magazine or equivalents~~; and

(4) information will be included in scorecards as space permits; and

(5) detailed information (including, for example, maps or diagrams) will be provided in season ticket packages; and

(6) information, as space permits, will be included in individual ticket sales by/through the Cubs; and

(7) the Cubs will print brochures to be made available for hotels and other visitor venues publicizing the Cubs or Wrigley Field that will include information on public transportation, the bike corral and remote parking, and contain maps or diagrams; and

(8) notwithstanding the foregoing or anything in this Agreement to the contrary, the Cubs may promote any of the neighborhood protection services set forth in this ~~Ordinance and~~ Agreement in additional amounts in their discretion, provided, however the obligations set forth in Sections 4(D)(1) through 4(D)(7), inclusive, are the exclusive requirements of the Cubs under this ~~Ordinance and~~ Agreement with regard to promotion.

(E) LV-2 Sticker Program.

(1) The Cubs will assume the cost of, and/or responsibilities for, printing night game stickers and visitor placards including holograms consistent with operation and cost (e.g., number and design of stickers and placards) of that program in 2003. The Cubs shall determine printing options and may do so in a cost effective manner in their discretion.

(2) Stickers and visitor placards with holograms shall be made in such a manner that they are not easily reproduced using every reasonable effort to minimize cost.

(3) Future placard or sticker programs may be conducted in a manner mutually agreed upon between the Cubs and the City in consultation with the Aldermen and taking into account the views of the neighborhood.

(F) Litter And Trash. The Cubs will:

(1) continue to make ~~in the park~~ in-park announcements (e.g. throw-away trash in bins before leaving the park and throw trash only in bins outside of the park); and

(2) continue to provide trash drums and personnel stationed at exits to stop people from bringing non-souvenir cups, wrappers, and other trash from Wrigley Field by asking people to deposit trash in bins before exiting the park; and

(3) continue to post signs reminding people to throw-away trash in bins before exiting the park and throw-away trash only in bins outside of the park; and

(4) continue to keep property in area bounded by Clark Street, Addison Street, Sheffield Avenue, and Waveland Avenue generally clean on all game days and non-game days; and

(5) empty garbage bins and clean area (including picking up trash) as needed during, and up to two hours before and after, all games including the trash bins on opposite sides of the streets identified in Section 4(F)(4); and

(6) undertake litter and trash pick-up, including hand-work, sweeping, trash baskets emptying, in the following areas:

(a) the area bounded by Racine Avenue, Grace Street, Wilton Avenue, and Cornelia Avenue after Night Games, and

(b) Kenmore Avenue adjacent to Challenger Park and Kelly Park and Seminary Avenue adjacent to Kelly Park after Night Games, and

(c) all Cub (or affiliate)-owned or -operated Wrigley Field parking lots on all game days including those remote lots operated pursuant to Section 4(B) of this ~~Ordinance~~ Agreement on the days the Cubs (or affiliate) operate those lots; and

(7) Reserved. ~~purchase up to 100 new trash cans for placement in the area specified in the map described in Section 4(F)(8)(a) below.~~

(8) empty all public or Cubs-owned or placed trash bins

(a) at corners or locations in the area bounded by Halsted Street, Montrose Avenue, Damen Avenue, and Belmont Avenue as specified in the map attached to this ~~Ordinance~~ Agreement as Exhibit B, provided however that corners or locations, and numbers of corners or locations, of trash bins as well as the area boundaries may be reviewed and altered by agreement of the Cubs and ~~the~~ appropriate City officials ~~with the concurrence of the Aldermen~~.

(b) after all day and weekend games,

(i) either the evening of, or the morning following, any Friday, Saturday and Sunday Night Games except for the hours of 11:00 p.m. to ~~9:00~~ 6:00 a.m., and

(ii) the afternoon or evening of all day games, but in any event no less than three hours after any covered game, unless excepted by the time limitations in this subparagraph, and

(c) at least once per weekend on non-game weekends between April 1 and October 1.

(9) power wash the sidewalks immediately adjacent to Wrigley Field (north side of Addison Street, west side of Sheffield Avenue, south side of Waveland Avenue, east side of Clark Street) at least once per home stand, and at the sidewalks immediately adjacent to all Wrigley Field parking lots owned by the Cubs or its affiliates regularly as needed.

(G) **Other Quality Of Life Issues**.

(1) Upon request by the Chicago Police Department, the ~~The~~ Cubs will provide ~~command center facilities and~~ a hot-line at least two hours before and two hours after all games unless the Cubs and the City mutually agree to a different time period.

(2) The Cubs will publicize the hot-line number on Cubs' information distributed to the community.

(3) The Cubs will continue an e-Mail alert system that will include sending notice of any meetings held pursuant to this Agreement ~~Ordinance~~, and will explore making the same or similar distribution available to all residents of the LV-2 area and publicizing the system on information distributed to the community by the Cubs.

(4) The Cubs staff will continue to monitor crowds after games (post-game neighborhood watch).

(5) The Cubs will operate portable toilets in or near all Cub-owned or operated parking lots.

(6) The Cubs will allow access to bleacher bathrooms for one hour after the end of all games unless other, comparable restroom facilities are available to the public at similar times. The Cubs will provide such information and in such manner (or similar, in the discretion of the Cubs) as provided during the 2003 regular season (sandwich boards).

(H) Community Relations.

(1) The Cubs will maintain a Community Liaison (Cubs staff person) to work with the community.

(2) The Cubs will participate in the meetings described in this ~~Ordinance~~ Agreement and will make a good faith effort to participate to the extent practicable in any other meetings or working groups that the City may establish and invite the Cubs to participate in.

(3) The Cubs will host at least one Wrigley Field Advisory Meeting as established in Section 9 of this ~~Ordinance~~ Agreement, per calendar year. Nothing in this paragraph shall be construed to prohibit or in any way limit the ability of the Cubs, in its discretion, to host other, or participate in any, Wrigley Field Advisory Meetings or Traffic Operations Control meetings established in Section 9.

(4) The Cubs will meet with the Aldermen as mutually agreed, at least once and up to four times per year unless the Aldermen agree to less in that calendar year. ~~At one of those meetings, the Cubs shall have the opportunity to present views on the use of the CubFund moneys as established and operated in Section 5 of this Ordinance~~.

(5) The Cubs will allow residents of the immediate neighborhood to park in Cubs-owned Green and Blue lots ~~Lot~~, which ~~is~~ are located just west of Seminary Avenue, between Waveland Avenue and the north side of Grace Street, during non-game days, subject to reasonable standard operating procedures, and for so long as the Cubs or an affiliate own ~~that~~ the parking lots ~~lot.~~

(6) The Cubs will make an annual report on activities for neighborhood protection and improvement ~~and provide its input on potential uses of the CubFund established and operated in Section 5 of this Ordinance~~ at the Wrigley Field Advisory Meeting ~~called for in this Ordinance that is hosted by the Cubs~~. Included in the report shall be an evaluation on the number of cars which utilized the remote lots during the time period, a summary of the activities undertaken by the Cubs to promote the remote parking, the number of CTA passes issued to Cubs employees, and either (i) a copy of the lease for any remote parking lot used to satisfied the requirement of this Agreement; or (ii) an affidavit signed by an authorized officer of the Cubs which attests to the compliance with the remote parking provisions, including the location of any remote parking lot.

(7) The Cubs will make an annual written report detailing its actions in the past year, and its future plans in the upcoming year, to meet its

obligations under this ~~Ordinance~~ Agreement and any subsequent agreements.

(a) This report shall be made available for distribution on the Cubs Web site, or its successor or equivalent, or made available to the City for display on the City's Web site for no less than one year; and

(b) The Cubs will provide a written and an electronic (in a mutually-agreed format) copy of this report to the Budget Director, the Chicago Department of Transportation, and the City Clerk of the City of Chicago ~~no later than September 15 in calendar year 2005, and~~ no later than December 1, or by agreement of the Cubs and the Budget Director in all ~~other~~ years this Agreement is in effect.

(8) For Events which are expected to have more than 12,500 people in attendance, the Cubs will enter into a contract with a licensed security guard service company to provide no less than ten security personnel to patrol the community within one mile of Wrigley Field for no less than two hours after the completion of a baseball game or Event, except that after the completion of a baseball game played or Event held on a Friday or Saturday, for no less than three hours. No later than 24 hours prior to the commencement of any baseball game or Event, the Cubs will provide to the local Police Commander a plan which details the number and location of the security personnel to be used for that game or Event; provided that, if requested by the local Police Commander, the Cubs will deploy the security personnel at locations requested by the Police Commander.

(~~8~~ 9) The City may

(a) request reasonable documentation or follow-up information to clarify and confirm any matter in any Cubs report or to insure compliance with this Agreement ~~Ordinance~~; and

(b) monitor Cubs compliance with this ~~Ordinance~~ Agreement and maintain enforcement authority under the mechanism provided in Section 6 of this ~~Ordinance~~ Agreement and through the meetings provided in this ~~Ordinance~~ Agreement.

(l) ~~One-Time Cubs Payments~~. **Construction of Improvements at Wrigley Field.** The Cubs agree to commence the construction of the improvements within Sub-Area A contemplated in the Entertainment and Spectator Sports Planned Development Number 958, as amended, no later than 3 years after the date of the execution of this Agreement. In the event that the Cubs fail to commence such construction, no more than 30 Night Games shall be permitted to be played at Wrigley Field during any one regular baseball season thereafter. The reduction in the number of Night Games provided in this Section (l) shall be the sole remedy for any breach of this Section.

The City recognizes that the commencement of the construction of the improvements require authorization being granted by the City, and that the Cubs are relying on passage of the following ordinances:

(1) Ordinance No. 02013-8220, Amendments to Planned Development 958, introduced on Oct. 16, 2013;

(2) Ordinance No. 02013-8247, Vacation of portions of Waveland Ave, introduced on Oct. 16, 2013;

(3) Ordinance No. 2013-8261, Exemptions regarding signage, introduced on Oct. 16, 2013;

(4) Ordinance No. 02013-7858, Amending Section 4-156-430, Regulating Night Games, introduced on Oct. 16, 2013;

(5) Matters related to Wrigley Field approved by the Commission on Chicago Landmarks at its meetings on June 27, July 11 and November 7, 2013, including approval of a videoboard and a right field sign; and

(6) An ordinance, mutually agreed upon by the parties, regulating liquor and Events on the plaza adjacent to Wrigley Field; provided that this provision shall not apply if the sale of liquor and the conducting of Events on the adjacent plaza is occurring pursuant to other applicable provisions of the Municipal Code.

~~(1) The Cubs will contribute up to $100,000 to fund an engineering study of building a potential permanent Addison Street entrance ramp onto Lake Shore Drive in calendar year 2005.~~

~~(2) The Cubs will fund the purchase of three variable message boards (approximately $48,000) in calendar year 2004. These message boards will be used during night and weekend Cubs games to promote the use of, and direct people to, the remote parking lot. During day games on which there is no remote parking, they will be used for traffic operations related to Wrigley Field as needed.~~

(J) Potential Method of Cubs Compliance. The Cubs may meet any of its obligations to perform services under this ~~Ordinance~~ Agreement (e.g., remote parking, trash bin pick-up, LV-2 sticker printing, security personnel pursuant to Section 4(H)(8), etc.) by contracting with a third party or with the City for such services and, thereafter, by enforcing such rights with the contractor or assigning enforcement rights to the City.

(K) No Cubs Obligations. The Cubs will have no financial responsibility for continued operation of the Wrigley Field traffic meetings described in this ~~Ordinance~~ Agreement that are hosted by the Chicago Department of Transportation, the operation of the Addison Gate for south-bound Lake Shore Drive, the use of traffic control or other on-duty police personnel except as provided by general ordinance, LV-2 pamphlet and distribution of stickers and related material, and all other City services not enumerated in this Agreement, except as provided by ordinance of general applicability.

SECTION 5. CubFund ~~(For Unanticipated Expenses)~~.

(A) CubFund Payments.

~~(1) Subject to Sections 5(A)(2) and 5(A)(3), the~~ The Cubs will pay $500,000.00

per year for each calendar year from 2014 through and including 2018 and $250,000.00 per year for each calendar year from 2019 through and including 2023 ~~the following amounts~~ to the City ~~$83,334 per year as adjusted in Section 5(A)(3) during the term of this Ordinance and Agreement~~ for unanticipated expenses related to the impact of Cubs baseball games on the area that surrounds Wrigley Field. These contributions will be known as the CubFund and are to be used for the projects listed on Exhibit A, attached hereto, and hereinafter referred to as ~~for~~ "CubFund Projects"; provided that if the amount of funds in the CubFund is insufficient to fund all of the CubFunds Projects listed on Exhibit A, the Cubs shall not be liable for any additional payments to cover the CubFund Projects.

~~(2) CubFund payments shall be paid annually to the City in equal amounts of $83,334 no later than January 31 of each calendar year. Any other payments required to be made by the Cubs pursuant to this Ordinance and Agreement, including any payments due pursuant to Sections 4(B)(3) through 4(B)(5) inclusive, shall be made no later than January 31 of each calendar year.~~

~~(3) The $83,334 annual CubFund payment shall be adjusted each year to reflect the annual change (vs. the previous year's payment, viz. To keep the amount paid approximately equal in value to $83,334 in 2004 dollars) in the greater of the United States Gross Domestic Product, or the United States Consumer~~ Price ~~Index as published for the full calendar year by the United States Government~~.

(B) Limitation On CubFund Uses.

(1) The CubFund shall be used exclusively for CubFund Projects. The CubFund Projects shall be completed on the schedule set forth in Exhibit A. Any funds unused or unencumbered in any year shall be applied to other projects listed on the Exhibit. ~~in furtherance of neighborhood protection, infrastructure, and improvement for matters related to Cubs baseball games and other events at Wrigley Field~~.

(2) The CubFund shall be used exclusively within the area bounded by the North Branch of the Chicago River, Diversey Parkway and Avenue, Lake Michigan, Buena Avenue, Clark Street from Buena Avenue to Montrose Avenue and adjacent blocks, and at or around any remote parking lots.

(C) CubFunds Segregation And Annual Appropriation.

(1) CubFund moneys shall be segregated from other funds belonging to or administered by, the City, but otherwise shall be administered as a grant according to the system of funds and accounts generally employed by the City ~~Comptroller and in accordance with Section 5(D)~~.

(2) All funds contributed by the Cubs to the CubFund shall become City property and will remain cumulatively in the CubFund until expended. ~~Resources from the CubFund will be annually appropriated and expended in a general spending plan that is consistent with this Section 5. The expenditures will be determined jointly by the relevant Aldermen and the City Budget Director in furtherance of neighborhood protection and improvement for matters related to Cubs baseball games and other events at Wrigley Field, taking into account the counsel given at the~~

~~Wrigley Field Advisory Meetings established by this Ordinance as well as the input of the Cubs, in an ordinance presented to, and approved by, the City Council of the City of Chicago~~.

~~(3)~~ ~~All funds contributed by the Cubs to the CubFund shall become City property and will remain cumulatively in the CubFund until expended~~.

(D) **Identification Of Cub Fund**.

~~(1)~~ The City shall use its best efforts to ensure ~~that~~ expenditures of CubFunds are made in a manner that appropriately identifies the Cubs as the source of those funds ~~and the identification of the specific alderman(men) involved in the expenditure~~.

~~(2) In all cases possible, CubFund dispersals will include a letter, or equivalent, from the Cubs stating the funds for the contract, project, or activity are from the CubFund that is funded by the Cubs and are expended on the recommendation of specifically identified alderman(men) and containing any other terms concerning baseball and neighborhood protection that the Cubs may reasonably desire. An inadvertent omission of this letter shall not constitute a breach of this Ordinance and Agreement~~.

~~(3) In all cases possible, the City will not disburse any CubFunds without notifying the Cubs and the Aldermen of any CubFund dispersals prior to the award of any contract, project or activity and prior to any first payments for any such contract, project or activity. Notice shall be made in sufficient time that both the Aldermen and the Cubs may, at their discretion, arrange for a meeting for the Cubs and/or the Aldermen to be present at any signing, starting of any CubFund contract, project, or activity, or any presentation of first payment for such. An inadvertent omission of this notice shall not constitute a breach of this Ordinance and Agreement.~~

~~(4) The City will request, by contract where feasible, any recipient of CubFunds to attend a meeting with the president of the Cubs or his/her designee and with the relevant Alderman(men) prior to the receipt of any CubFunds~~.

SECTION 6. Enforcement.

(A) **General Cooperation**. The Cubs and the City agree to make all reasonable efforts to resolve any disputes in a cooperative and expeditious manner and may arrange whatever meetings or other interaction they may mutually agree upon to fulfill this general goal of mutual cooperation.

(1) The City will monitor complaint(s) to the City's "311" hotline and the Wrigley Field "hotline" ~~covered under Section 5(G)(1) of this Ordinance and Agreement~~ regarding issues related to Night Games and matters covered by this ~~Ordinance and~~ Agreement. The City will refer matters that are the responsibility of the Cubs to the Cubs for review and action. The

parties will meet at least twice each year to review and address increases, if any, or changes in the volume or nature of such complaints and the Cubs' response.

(B) **Dispute Resolution Mechanism**. If either the City or the Cubs believes the other party is not meeting the requirements of this ~~Ordinance and~~ Agreement, the parties will employ the following dispute resolution mechanism:

(1) Either party may request a meeting to address the issues. In the event of such a request, the parties shall meet within 10 working days (unless otherwise agreed), at which any ~~Relevant Alderman(men) or~~ appropriate City official(s) or Cubs official(s) may participate.

(2) If, after such a meeting specified in Section 6(B)(1), the issues are still unresolved, the City or the Cubs may issue a written notice or letter specifically detailing the alleged non-compliance. The letter may request formal discussions or meetings, which must commence within five working days after receipt unless otherwise agreed, at which any ~~Relevant Alderman(men) or~~ appropriate City official(s) or Cubs official(s) may participate.

(3) Absent circumstances that, in either party's reasonable judgment, render mediation of a material dispute between the parties pertainin to this Agreement inappropriate, if ~~If~~, after ~~such~~ a meeting specified in Section 6(B)(2), the parties have not resolved the dispute, before bringing a legal action in a court of competent jurisdiction, the parties agree to engage in non-binding mediation before a mediator mutually agreed to by the parties in writing in order to attempt to resolve such dispute without such litigation. Each party shall pay one-half of the costs of such mediation. If the parties cannot agree upon a mediator, each party shall select a mediator, and such two mediators shall mutually agree in writing upon a third mediator who shall mediate the dispute. ~~then any and all disputes between the parties arising out of, relating to, or concerning this Ordinance and Agreement, and whether arising during or after termination of this Ordinance and Agreement, may be submitted to the decision of a board of arbitration composed of three arbitrators meeting in Chicago, Illinois. If either party requests arbitration, and notifies the other party no later than twenty working days after filing of any court complaint pursuant to Section 6(B)(5), the dispute must be submitted to arbitration. The arbitration will be final and binding on the parties and will proceed as follows: either party may~~

(4) The parties further acknowledge and agree that the mediation proceedings are settlement negotiations, and that, to the extent allowed by applicable law, all offers, promises, conduct and statements, whether oral or written, made in the course of mediation by any of the parties or their agents shall be confidential and inadmissible in any other legal proceeding involving the parties; provided however, evidence which is otherwise admissible or discoverable shall not be rendered inadmissible or non-discoverable as a result of its use in the mediation.

(5) If the dispute has not been resolved by non-binding mediation as provided herein within 90 days of the initiation of such procedure, this Agreement does not preclude either party from initiating litigation in a court of competent jurisdiction.

(6) The parties further agree that any settlement agreement entered into as a result of non-binding mediation may be enforced in a court of competent jurisdiction.

~~(a) Submission to Arbitration: A notice requesting arbitration, or any other notice made in connection therewith, will be sent in writing to the other party.~~

~~(i) Notice requesting arbitration will state in particulars all issues to be resolved in the view of the requesting party and will appoint the arbitrator selected by the requesting party.~~

~~(ii) Within five business days after receipt of such notice, the respondent will notify the requesting party of any additional issues to be resolved in the arbitration and of the name of its appointed arbitrator.~~

~~(b) Arbitration Panel: Unless otherwise agreed by the Cubs and the City, the arbitration shall be conducted by a panel of three arbitrators selected by the parties in the following manner:~~

~~(i) the Cubs shall choose an arbitrator who is a person who is not a current or former employee of the Cubs or of the Tribune Company or any affiliated company of either, or an immediate relative or first cousin of any such person, or a current or former employee of Major League Baseball or any Chicago area sports franchise, or any affiliated company or an immediate relative or first cousin, or any entity in which the individual has an interest of any such person, or a person who is doing business with the Cubs, the Tribune Corporation, Major League Baseball or any Chicago area sports franchise, or any affiliated company or relative of any such person if the individual or immediate relative or first cousin, or any entity in which the individual has an interest, receives any compensation or non-aid monetary benefit related to, or from, those entities;~~

~~(ii) the City will appoint an arbitrator who is not a current or former employee of the City or an immediate relative or first cousin of any such person and is not a resident of, or doing business with the City or in the area defined in Section 10(B). For purposes of this Section, an individual is deemed to be doing business with the City or in the area defined in Section 10(B) if the individual or an immediate relative or first cousin, or any entity in which the individual has an interest, receives any compensation or non-aid monetary benefit from the City or from any individual,~~

~~company or entity related to activity conducted in the area defined in Section 10(B), and has not been appointed to office or position by the City or its employees;~~

~~(iii) for purposes of this section, "former employee" or a person who "has not been appointed to office or position by the City or its employees" means a person who was employed or who served under an appointment by the specified entity within the last twelve years;~~

(iv) ~~the two arbitrators will appoint an umpire, who will be a person distinguished for his or her service to metropolitan Chicago meeting the criteria for both the Cubs arbitrator and the City's arbitrator. If the two arbitrators fail to agree on the appointment of the umpire, each of the arbitrators will nominate three individuals meeting the umpire's criteria. Each arbitrator will then decline two of the nominations presented by the other arbitrator. The umpire will then be chosen from the remaining two nominations by random drawing~~.

~~(v) The parties may mutually agree to waive any qualification requirement of an arbitrator set forth in clauses (i), (ii) and (iv).~~

~~(c)Decision of the Arbitration:~~

~~(i) Each arbitrator will act in a non-partisan manner, and will render his or her judgment based solely on an independent analysis of the merits of the dispute. The arbitrators will not be obliged to follow judicial formalities or the rules of evidence. Rather, the arbitrators will render a written decision with regard to the terms of the relevant Section(s) of this Agreement and the Ordinance, as well as the original intentions of the parties to the extent reasonably ascertainable.~~

~~(ii) It is the intent of the parties that their relationship be construed not as a strictly legal undertaking but in the context of the determination to best serve the interests of the City, the neighborhood, and the Cubs.~~

~~(iii) The written decision rendered by a majority of the arbitrators will be final and binding. All expenses of the arbitration will be equally divided between the parties.~~

~~(d) The arbitration panel may, by majority vote, grant any remedy or relief that it deems just and suitable, including, but not limited to:~~

~~(i) an award requiring a party to meet its obligations under this Ordinance and Agreement,~~

~~(ii) reimbursement and/or damages for a party's failure to meet its obligations under this agreement,~~

~~(iii) additional or reduced contributions to the Cub Fund,~~

~~(iv) adjustments to the obligations of the Cubs and/or the City,~~

~~(v) in extreme cases, the loss or suspension of a number of permissible night games, and/or~~

~~(vi) any combination of these remedies.~~

~~(e) The arbitration panel will adhere to the following schedule unless the parties otherwise agree or if the arbitrators determine in their discretion a different schedule is in the interest of the parties, the arbitration, or the arbitration decision:~~

~~(i) the complaining party will file its complaint within 10 business days after its receipt of the notice in Section 6(B)(3)(a)(ii);~~

~~(ii) the responding party will have 10 business days after receipt to respond;~~

~~(iii) the complaining party will have seven business days after receipt to reply;~~

~~(iv) a hearing will be held within 15 business days of the date the reply brief is received by the arbitrators and the responding party, unless a sur-reply is allowed by the arbitrators, in which case a hearing will be held within 15 business days of the date a sur-reply is received by the arbitrators and the complaining party; and~~

~~(v) a written decision by majority decision will be rendered within 15 business days thereafter unless the arbitrators determine they need an additional 15 business days or more in extreme cases because of unexpected complexity or other unexpected reasons. A disagreeing arbitrator may issue a written dissent, but this shall not be cause for delaying the written decision of the majority beyond the time set for its decision.~~

~~(f) In the event either party challenges the arbitration decision in a court proceeding, the parties agree to abide by the decision of the arbitrator while those proceedings are pending.~~

~~(g) Any arbitration under this provision shall be governed by the Illinois Uniform Arbitration Act.~~

~~(5) If arbitration is not chosen by either party, then either party may file suit in a federal or state court in Chicago, Illinois, to enforce the agreement by declaratory judgment or injunction or mandamus or by any combination. In case of such suit, either party may request and, upon order of court shall receive, declaratory judgment, injunction, reimbursement and/or damages for failure to meet its obligations under this Agreement, additional or reduced contributions to the CubFunds, adjustments to the obligations of the Cubs and/or City, and, in extreme cases, the loss or suspension of a number of permissible Night Games, or any combination of these remedies.~~

(C) Dispute Resolution Mechanism --- Emptying Of Trash Cans.

(1) If the City believes the Cubs have not met the requirements of Section 4(F)(8) of this ~~Ordinance and~~ Agreement (empty all public or Cubs-owned or placed trash bins), the City will notify the Cubs and the Cubs shall perform as required by Section 4(F)(8) within 24 hours.

(2) If the Cubs have not performed as required by Section 4(F)(8) within 24 hours of receiving notice, then the City may perform the services required by Section 4(F)(8) and the Cubs shall reimburse the City for the cost incurred by the City of performing those obligations.

(3) Any dispute as to whether the Cubs have performed their obligations shall be resolved pursuant ~~submitted to binding arbitration pursuant~~ to Section 6(B).

(4) If the Cubs enter into a contract with any third party for any requirement of Section 4(F)(8), the Cubs shall cause this provision to be placed in that contract as a contractual obligation of the third party.

(5)

(D) Violations of Applicable Municipal Code Sections.

A dispute subject to this Section 6 shall not include any violation of an applicable Municipal Code section. Violations of applicable Municipal Code provisions shall be subject to the applicable fines, penalties and all other remedies available to the City.

SECTION 7. Term, Extension Of Term, And Termination. ~~As specified in Section 8 of this Ordinance, Sections 3 through 8 and 10-11 of this Ordinance, inclusive, constitute a contractual agreement.~~

(A) Original Length Of Term.

(1) ~~The contractual agreement~~ This Agreement shall be effective after passage and approval ~~when approved~~ by the City Council ~~of the City of Chicago~~, and signed by the Mayor ~~of the City of Chicago~~ and ~~signed by~~ the Cubs ~~and delivered to the City Clerk of the City of Chicago and the Department of Law of the City of Chicago~~.

(2) The parties shall sign 3 duplicate originals, one to be kept permanently by the City Clerk of the City of Chicago, one to be kept by the Department of Law of the City of Chicago, and one to be kept by the Cubs.

(3) ~~The contractual agreement~~ This Agreement shall expire December 31, 2024 ~~2015~~.

(B) Automatic Yearly Extension. After December 31, 2024 ~~2015~~, ~~the contractual agreement~~ this Agreement shall renew automatically for one-year terms on the same terms set forth herein, ~~provided that, (1)~~ unless mutually modified by agreement of the Cubs and the City through the Budget Director, in consultation with relevant elected city officials ~~the Relevant Aldermen, and provided however,~~

~~(2) any monetary contribution by the Cubs required under this Ordinance and Agreement, including CubFund contributions set forth in Section 5 and the remote parking charges to customers allowed by Section 4(B)(1), shall be adjusted each year to reflect the annual change (vs. the previous year's payment) in the greater of the United States Gross Domestic Product, or the United States Consumer Price Index as published for the full calendar year by the United States Government~~.

(C) Termination. After ~~2015~~ December 31, 2024, ~~the contractual agreement~~ this Agreement may be terminated by either party at any time by giving the other party written notice of termination. Written termination for the City shall be given by the Budget Director.

(1) Termination will be effective on December 31 of the calendar year following the calendar year in which notice is given.

(2) The party giving the notice of termination may withdraw the notice at any time prior to termination, provided, however, that if the City withdraws its notice of termination after November 15 in the year of termination, and the Cubs, after good-faith effort, are unable to schedule the ~~12 additional night games~~ Night Games otherwise allowed by this ~~contractual agreement~~ Agreement ~~and section 4-156-430 of the MUNICIPAL CODE OF CHICAGO,~~ the Cubs shall have none of the obligations ~~of that contractual agreement~~ in that following calendar year unless mutually agreed between the City and the Cubs.

(D) Change in Major League Baseball Contract.

If, at any time prior to the termination of this Agreement, Major League Baseball modifies its national television broadcast agreement, or makes any other changes or amendments to its rules or regulations, which impacts the Cubs' ability to play at Wrigley Field, the Cubs and the City agree to meet to mutually discuss the impact of such changes.

SECTION 8. Amendments and Limitations. ~~Specified Ordinance Sections Constitute A Contract~~.

(A) No Liability for Incidental or Consequential Damages. For no reason and under no theory shall either party be liable for incidental or consequential damages, including without limitation lost profits. ~~Sections That Constitute A Contract. Sections 3 through 8 and 10-11, inclusive, of this Ordinance constitute a contractual agreement between the City and the Cubs that shall take effect in accordance with the provisions of Section 7(A)(1) of this Ordinance and Agreement.~~

(B) No Limitation On City Structure Or Assignments. Nothing in this ~~Ordinance and~~ Agreement in any way limits the City, or provides a basis for any liability by or for the Cubs,

as to how the City may arrange or structure its departments or municipal organization or as to how or to whom the City, the Mayor ~~of the City of Chicago~~, or any appropriate municipal official may assign work, including tasks specified in this ~~Ordinance~~ Agreement. The Mayor and City Departments are authorized by this ~~Ordinance~~ Agreement to create ad hoc working groups to fulfill the purposes, rights, responsibilities, and duties of this Agreement ~~Ordinance~~, provided, however that no ad hoc working group shall continue for more than approximately one year without being renewed.

~~(C)~~ **Rights and Interests.** Nothing in this ~~Ordinance and~~ Agreement ~~or in Section 4-156-430 of the Municipal Code of the City of Chicago~~ creates any rights or any legal interests of any kind in any person, group, organization, association, firm, corporation, or other entity except for the Cubs and the City, exclusively. The rights, responsibilities and requirements of this ~~contractual agreement~~ Agreement shall transfer to any subsequent owner(s) or successor corporation(s), organization(s), or any entity or person whatsoever, of the Cubs.

(D) Amendments And Alterations. Nothing in this ~~Ordinance and~~ Agreement ~~or in Section 4-156-430 of the Municipal Code of the City of Chicago~~ shall be construed to prevent the Cubs and the City, by and through the Mayor ~~of the City of Chicago~~, ~~or his successor~~ or his designee(s) or the Budget Director, with the consultation of appropriate City officials ~~the Relevant Aldermen~~, and taking into account the comments of the community, from mutually agreeing to amend this Agreement ~~or alter Sections 3 through 8, inclusive and Sections 10 and 11 (as well as changes that may thereby become necessary to Section 4-156-430 of the Municipal Code of the City of Chicago) of this Ordinance at any time while they are in effect,~~ subject, as may be required, to approval by the City Council ~~of the City of Chicago~~.

(E) The Budget Director, under the direction and supervision of the Mayor, shall exercise all assignments, authority, duties, functions, requirements, and responsibilities under this Agreement, provided however, that the Mayor is authorized to assign, transfer, designate, or delegate any authority, duty, or responsibility under this Agreement to any appropriate municipal official or employee under his direction and supervision.

SECTION 9. City Government and the Community. To ensure the interests and concerns of neighborhood protection in the area that surrounds Wrigley Field ~~as defined in Section 10 of this Ordinance~~ are adequately protected and addressed, the City will undertake the following steps:

(A) New And Continuing City Activities. City agencies and departments will, ~~to the extent practicable and~~ consistent with, and subject to, budgetary, personnel, and equipment resources and availability, undertake concrete and continuing activities to ensure the quality of life for, and provide neighborhood protection for, and improvement to, the area that surrounds Wrigley Field in conjunction with issues arising out of baseball games and any other activities at Wrigley Field:

(1) The Chicago Police Department will
(a) continue to provide traffic control services, unless traffic control services are provided by other appropriate departments; and

(b) in cooperation with the Departments of Finance ~~Revenue~~ and Streets and Sanitation

(i) monitor and enforce City regulations for licensed and unlicenced parking lots as well as traffic to and from those lots, and

(ii) in cooperation with the Department of Streets and Sanitation only, operate the temporary entrance gate on Addison Street to southbound Lake Shore Drive at least for all day games, and

(iii) provide parking enforcement (ticketing and towing) for all games, and

(c) coordinate with neighborhood liquor license holders, other businesses, and private clubs to ensure and protect public safety and quality of life, including meeting with ad hoc working groups of those holders, businesses and clubs to create and administer any voluntary agreements or standards, and

(d) develop and implement a new, pilot cross-district targeted enforcement strategy to respond to quality-of-life violations in the area that surrounds Wrigley Field as specified by the Chicago Police Department that may be continued and modified or expanded if effective.; and

(e) subject to availability of personnel, provide no less than ten additional uniformed police officers within one mile of Wrigley Field for no less than two hours after the completion of a baseball game or Event, except that after the completion of any baseball game played or Eventheld on a Friday or Saturday, for no less than three hours; provided that the number of additional police officers may be reduced when, in the determination of the Superintendent of Police, circumstances exist which require the deployment of the police officers elsewhere.

(2) The Department of ~~Revenue~~ Finance will

(a) in cooperation with the Chicago Police Department and the Department of Streets and Sanitation

(i) provide parking enforcement (ticketing and towing) for all games, and

(ii) monitor and enforce City regulations for licensed and unlicenced parking lots as well as traffic to and from those lots, and

(b) in cooperation with the City Clerk of the City of Chicago administer and fund the Zone 383 Resident Parking Permit program (other than the printing costs of the LV-2 Night Game Parking permit program) as well as work with the ~~Relevant Aldermen~~, Aldermen

of the affected wards, the Cubs, and the community to improve those programs.

(3) The Department of Streets and Sanitation will

(a) in cooperation with the Chicago Police Department and the Department of ~~Revenue~~ Finance

(i) in cooperation with the Chicago Police Department only, operate the temporary entrance gate on Addison Street to southbound Lake Shore Drive at least for all day games, and

(ii) provide parking enforcement (ticketing and towing) for all games, and

(iii) monitor and enforce City regulations for licensed and unlicenced parking lots as well as traffic to and from those lots, and

(b) continue to provide

(i) street cleaning and

(ii) trash pick-up for public and Cubs-owned or placed trash cans in the public ways, including additional trash cans to augment those extra cans already added during the season for key locations in the area defined in Section 4F and in Exhibit B.

(4) The City Clerk of the City of Chicago will

(a) in cooperation with the Department of ~~Revenue~~ Finance administer and fund the Zone 383 Resident Parking Permit program and administer the LV-2 Night Game Parking permit program other than for printing permits, which will be done pursuant to Section 4E of this Agreement ~~Ordinance~~, as well as work with the ~~Relevant Aldermen~~ aldermen of affected wards, the Cubs, and receive input from the community to improve those programs.

(5) The enumeration in this subparagraph is not intended to be exhaustive either to the departments or the activities involved or in any way limit the discretion of those departments in their operations. As a result of experience garnered by the community, as well as the Cubs~~,~~ and the City, ~~the Relevant Aldermen, and City departments or agencies~~ in providing neighborhood protection and improvement and as a result of the meetings provided in this ~~Ordinance~~ Agreement, additions or amendments may be made to the neighborhood protection and improvement activities made by the City ~~and its departments~~ pursuant to this Agreement ~~Ordinance~~.

(B) **Wrigley Field Advisory Meetings**. Wrigley Field Advisory Meetings will be held to report on, review, and address, past, present, and potential activities concerning the Cubs' and the City's activities for neighborhood protection and improvement related to baseball games and any other Event ~~events~~ at Wrigley Field; ~~to recommend possible changes; to obtain counsel on the expenditure of the CubFund established in Section 5 of this Ordinance~~; and to ensure regular neighborhood review of, and comment on, those activities:

(1) The City Budget Director and the relevant ~~Aldermen~~ city officials shall convene and co-chair a Wrigley Field Advisory Meeting at least once per year after the conclusion of each baseball season for the purposes listed in this Subsection (B).

(a) Wrigley Field Advisory Meetings shall be open to the public, who are invited to fully participate in the meeting, consistent with the purposes and agenda of the meeting.

(b) Representatives of community, neighborhood, and business organizations and of the Cubs will be invited to attend, to make such presentations and to fully participate in the meeting, as consistent with the purposes and agenda of the meeting.

(c) This Wrigley Field Advisory Meeting may be held concurrently with the Wrigley Field Advisory Meeting to be hosted by the Cubs as specified in Section 4(H)(3) of this Ordinance.

(2) A Wrigley Field Advisory Meeting shall be held at or around the middle of the 2004 baseball regular season to review the neighborhood protections and to recommend modifications consistent with the contract and City resources. The City's Budget Director may, with the consultation of the relevant ~~Aldermen~~ city officials, including Aldermen of the affected wards,, convene similar meetings at any point in subsequent years as may, in the judgment of the City's Budget Director and the relevant Aldermen, be desirable as set forth above.

(3) The City's Budget Director, the relevant ~~Aldermen~~ city officials, including Aldermen of the affected wards, or their designee(s) may take reasonable steps to ensure the community meetings proceed efficiently and effectively including, but not limited to,

(a) preparing and enforcing any agenda,

(b) requesting oral or written reports, or

(c) establishing ad hoc working groups on specific topics, limited in duration to not more than approximately one year, to provide advice or reports on those specific topics.

(C) **City And Other Agencies And Entities Attendance And Participation At Meetings**. At the meetings specified in Subsection B above, to the extent they have direct

responsibility for neighborhood protection, the Chicago Departments of Transportation, Police, Streets and Sanitation, ~~Revenue~~ Finance, Planning and Development, as well as the Budget Director or ~~his or~~ her representative, and any other department or agency that has or may have direct responsibility for neighborhood protection, transportation, or associated issues, shall send knowledgeable, responsible representatives to report to the community and the Aldermen on their Department's activities on neighborhood protection, to answer questions from the community and the Aldermen, and to obtain comments on past performance and activities, and to solicit input for improving neighborhood protection. In addition, representatives of the Cubs, the CTA ~~Chicago Transit Authority~~ and any other relevant transit, non-City governmental agency, or private entity as may be decided by the co-chairs shall be invited to participate in the meetings. This subsection in no way effects or limits the pre-existing ability of the Aldermen to request information from City officials, agencies, or departments.

(D) Traffic Operation Control Meetings. The Chicago Department of Transportation ("CDOT") will host a Traffic Operations Control ("TOC") working meeting regularly, but not less than semi-annually, to address and coordinate issues of traffic and traffic management, parking, towing, permit parking, public transit, and other transportation and related neighborhood issues related to Wrigley Field, the surrounding community and any remote parking area(s).

(1) These meetings will take place, if possible, in the seventy-five day period preceding and following the first and last Cubs baseball games of each season held at Wrigley Field. Other meetings may be scheduled as appropriate in the discretion of CDOT.

(2) All TOC working meetings will be open to members of the public who are invited to fully participate in the working meetings with comments, suggestions, and critiques consistent with the structure, agenda, and subject-matter of the TOC working meeting.

(3) Notice will be sent to relevant neighborhood, community, and business groups and to the Cubs. These groups will be invited to make presentation on the matter(s) that are the subject(s) of the Traffic Operations Control Meetings and to fully participate in the working meetings consistent with the structure, agenda, and subject matter of the TOC working meeting.

(4) All City agencies with responsibility for matters listed in Subsection C above, including, but not limited to the Chicago Police Department and the Departments of Streets and Sanitation, Finance ~~Revenue~~, and Planning and Development, as well as the Budget Director or his representative, and any other relevant department or agency requested by CDOT, shall receive notice, and will send knowledgeable and responsible representatives to TOC meetings. In addition, CDOT shall request the attendance of any other relevant non-City governmental agencies including, but not limited to the CTA ~~Chicago Transit Authority~~, any other relevant transit agencies or any other entity CDOT deems important to working on neighborhood transportation or related neighborhood matters.

(5) CDOT may take reasonable steps to ensure the TOC working meeting proceeds efficiently and effectively including, but not limited to,

(a) preparing and enforcing any agenda,

(b) requesting oral or written reports, or

(c) establishing ad hoc working groups on specific topics, limited in duration to not more than approximately one year, to provide advice or reports on those specific topics.

(E) **Notice Of Meetings For This Section**. Notice of the meetings in this section shall be given not less than seven working days prior to the meeting listing the date, time, location, and general matters of the meeting by posting on the appropriate City website(s) as well as by posting at the appropriate City offices. In addition, notice shall be given to the Cubs as soon as practicable, but no less than seven working days prior to the meeting, for their use and for posting on their web site, and electronic notification through any listserv or e-mail system, that the Cubs maintain for communication with the community as provided in Section 4H.

(F) **Annual City Report**. The Budget Director~~, or his or her designee, assignee, or transferee~~, annually will assemble a report of the agencies identified or described in Subsection C above, and any other relevant City or non-City departments or agencies, collating and describing their activities on, and plans for, neighborhood protection and improvement related to baseball games and any other events at Wrigley Field. The Budget Director will file this report, along with the annual written report of the Cubs specified in Section 4H, with the City Clerk of the City of Chicago. These reports will be permanently kept and made available at the office of the Budget Director ~~(or his designee, assignee, or transferee)~~, at the office of the City Clerk of the City of Chicago, and for at least three years on the web site of the City and the City Clerk of the City of Chicago.

SECTION 10. ~~Definitions And~~ Notice.

~~(A) "Alderman," "Aldermen," "R(r)elevant Alderman," or "R(r)elevant Aldermen" means an Alderman or a group of Aldermen, all or part of whose ward is in, or touch the boundary of, any area defined in Section 10(B).~~

~~(B) "Area that surrounds Wrigley Field" or "community" or "neighborhood" or "surrounding community" or "surrounding neighborhood" means the larger of either the area of the boundary of the LV-2 night sticker parking program as presently or in the future defined, or the area bounded by Diversey Parkway and Avenue, Lake Shore Drive, Montrose Avenue and the North Branch of the Chicago River, and includes any area within 1,000 feet from any perimeter of any remote parking lot under Section 4B of this Ordinance that is not inside these boundaries.~~

~~(C) "Budget Director" refers to~~ means ~~the Budget Director of the City of Chicago as provided for in 65 ILL. COMP. STAT. ' 5/3.1-30-5(a)(10) (2002) or to his or her successor office(s) or position(s) or to his or her designee(s), assignee(s) delegatee(s) or transferee(s), of assignments, authority, duties, functions, requirements, and responsibilities under this Ordinance to other municipal official(s) or employee(s). Unless the language specifically states, or context clearly indicates, otherwise, the Budget Director, under the direction and supervision~~

~~of the Mayor of the City of Chicago, shall exercise all assignments, authority, duties, functions, requirements, and responsibilities under this Ordinance subject to the previous sentence, provided however, that the Mayor of the City of Chicago is authorized to assign, transfer, designate, or delegate any authority, duty, or responsibility under this Ordinance~~ Agreement ~~to any appropriate municipal official(s) or employee(s), subject to his direction and supervision, but any such reassignment shall not effect any substantive authority, duties, functions, requirements, responsibilities, or duty to consult with the Relevant Alderman(men).~~

~~(D) "City" means the City of Chicago, an Illinois municipal corporation, or its successor(s) or assigns~~.

~~(E) "Cubs" means the Chicago National League Ball Club, Inc., or its successor(s) or assigns, including any successor ownership interest(s) with operating or functional control of or in the Chicago National League Ball Club, Inc., or any operator(s) or successor operators of the Chicago National League Ball Club, Inc.~~

~~(F) "LV-2" means the area defined in the Ordinance of March 15, 1991, 1991 JOURNAL OF THE PROCEEDINGS OF THE CITY COUNCIL OF THE CITY OF CHICAGO, ILLINOIS 30860-63 (attached to this Ordinance as Exhibit C), as may have been amended, modified or redefined and as may be further amended, modified or redefined at any time in the future~~.

~~(G) "Tribune Company" means the Tribune Company, a Delaware Corporation, New York Stock Exchange Symbol "TRB," or its successor(s) or assigns, including any successor ownership interest(s) with operating or functional control of or in the Tribune Company, or any operator(s) or successor operators of the Tribune Company.~~

~~(H)~~ Notices shall be given to the City by service on the City Clerk ~~of the City of Chicago~~, on the City Budget Director, and on the Corporation Counsel ~~of the City of Chicago~~, or their designees, at their usual place of business. Notice shall be given to the Cubs by service on the President of the Cubs, ~~on the Executive Vice-President/Business~~ Vice-President, Facilities Operations (or equivalent), and on the General Counsel (or equivalent) of the Cubs, or their designees, at their usual place of business.

SECTION 11. Severability and Interpretation.

(A) Whole Agreement ~~Sections Constituting Whole Agreement~~. ~~If the contractual agreement embodied in Sections 3 through 8 and 10-11, inclusive, of this Ordinance is executed by the Cubs and the City, that contractual agreement~~ This Agreement shall constitute the whole agreement between the City and the Cubs concerning the matters covered by this Agreement.

(B) Interpretation.

(1) The titles of the Sections and Paragraphs are for convenience only ~~and are not a part of this Ordinance,~~ but may be considered as an aid to interpretation.

(2) The makers and drafters of this Agreement ~~the contractual agreement embodied in Sections 3 through 8 and 10-11, inclusive, of this Ordinance~~ are the City and the Cubs. The terms contained therein shall not be

construed against a party merely because that party is, or was, the principal drafter.

(3) This ~~Ordinance~~ Agreement shall be governed by the law of the State of Illinois.

(4) Reference to any City department, agency, office, or position includes any successor thereto and does not preclude the transfer, delegation, designation or assignment to another City department, agency, office, or position of any assignments, authority, duties, functions, requirements, and responsibilities of the City under this Agreement ~~Ordinance~~, and includes those changes as authorized by this Agreement ~~Ordinance~~.

(5) Technological references such as "web site" or "listserv" are not intended to require the use of those particular technologies or to impede the substitution of different technologies so long as the substance of the requirement is satisfied.

(6) Words

(a) in the present tense include the future, and

(b) in the singular may be applied to the several persons or things, and

(c) in the plural may include the singular, and

(d) connoting person or entity include, but are not limited to any corporation, unincorporated association, or organization.

(C) **Severability**. If any provision of this ~~Ordinance~~ Agreement is held or declared to be illegal, invalid or ineffective, that holding or declaration shall not adversely affect the legality, validity or effectiveness of any other provision of this Agreement ~~Ordinance~~.

~~**SECTION 12. Effectiveness And Repeals**~~.

~~(A) **Date Ordinance Effective**. Sections 1,2,9, and 12 of this Ordinance are effective when approved by City Council of the City of Chicago, signed by the Mayor of the City of Chicago, a copy of this Ordinance and Agreement is signed by the Cubs and is delivered to the City Clerk of the City of Chicago and the Department of Law of the City of Chicago.~~

~~(B) **Repeals**. This Ordinance supercedes, cancels and repeals any and all terms of any other Ordinance or Agreement that conflicts with any provision of this Ordinance.~~

IN WITNESS WHEREOF, The City of Chicago by the Mayor of the City of Chicago and the Chicago Cubs Baseball Club, LLC, ~~National League Ballclub, Inc.,~~ by its President, have each caused this Agreement to be executed by its duly authorized representatives as of the day and year set forth above.

The City of Chicago

By:_____

Name:

Date:

Chicago Cubs Baseball

~~National League Ball~~ Club, LLC, ~~Inc.~~

By:_____

Name:

Date:

[(Sub)Exhibit "B" referred to in this Amended and Restated Agreement with Cubs Baseball Club LLC printed on page 71355 of this *Journal*.]

(Sub)Exhibit "A" referred to in this Amended and Restated Agreement with Chicago Cubs Baseball Club LLC reads as follows:

(Sub)Exhibit "A".
(To Amended And Restated Agreement
With Cubs Baseball Club LLC)

CubFund Projects.

New Lighting:

North Bosworth Avenue -- West Addison Street to West Grace Street

West Henderson Street -- North Ashland Avenue to North Southport Avenue

West School Street -- North Ashland Avenue to North Southport Avenue

West School Street -- North Sheffield Avenue to North Clark Street

West Melrose Street -- North Ashland Avenue to North Southport Avenue

West Waveland Avenue -- North Sheffield Avenue to North Clark Street

West Waveland Avenue -- North Southport Avenue to North Ashland Avenue

North Greenview Avenue (Addison Street to Irving Park Road)

North Janssen Avenue (Addison Street to Irving Park Road)

North Wayne Avenue (Byron Street to Irving Park Road)

North Wilton Avenue (Belmont Avenue to School Street)

North Racine Avenue (Belmont Avenue to Byron Street)

North Sheffield Avenue (Belmont Avenue to Byron Street)

West Patterson Avenue (Sheffield Avenue to Clark Street)

North Wilton Avenue (Addison Street to Sheridan Road)

West Dakin Street (Seminary Avenue to Sheridan Road)

West Byron Street (Seminary Avenue to Sheridan Road)

West Byron Street (Clark Street to Ashland Avenue)

West Grace Street (Fremont Street to Clark Street)

North Lakewood Avenue (Grace Street to Byron Street)

North Wayne Avenue (Grace Street to Byron Street)

Street Resurfacing:

3700 -- 4000 North Seminary Avenue

1400 -- 1600 West Byron Street

West Grace Street (Clark Street to Halsted Street)

Sidewalk/Parkway:

North Sheffield Avenue (West Roscoe Street to West Addison Street) -- pavers on the parkways.

(Sub)Exhibit "B".
(To Amended And Restated Agreement
With Cubs Baseball Club LLC)

Area Map.

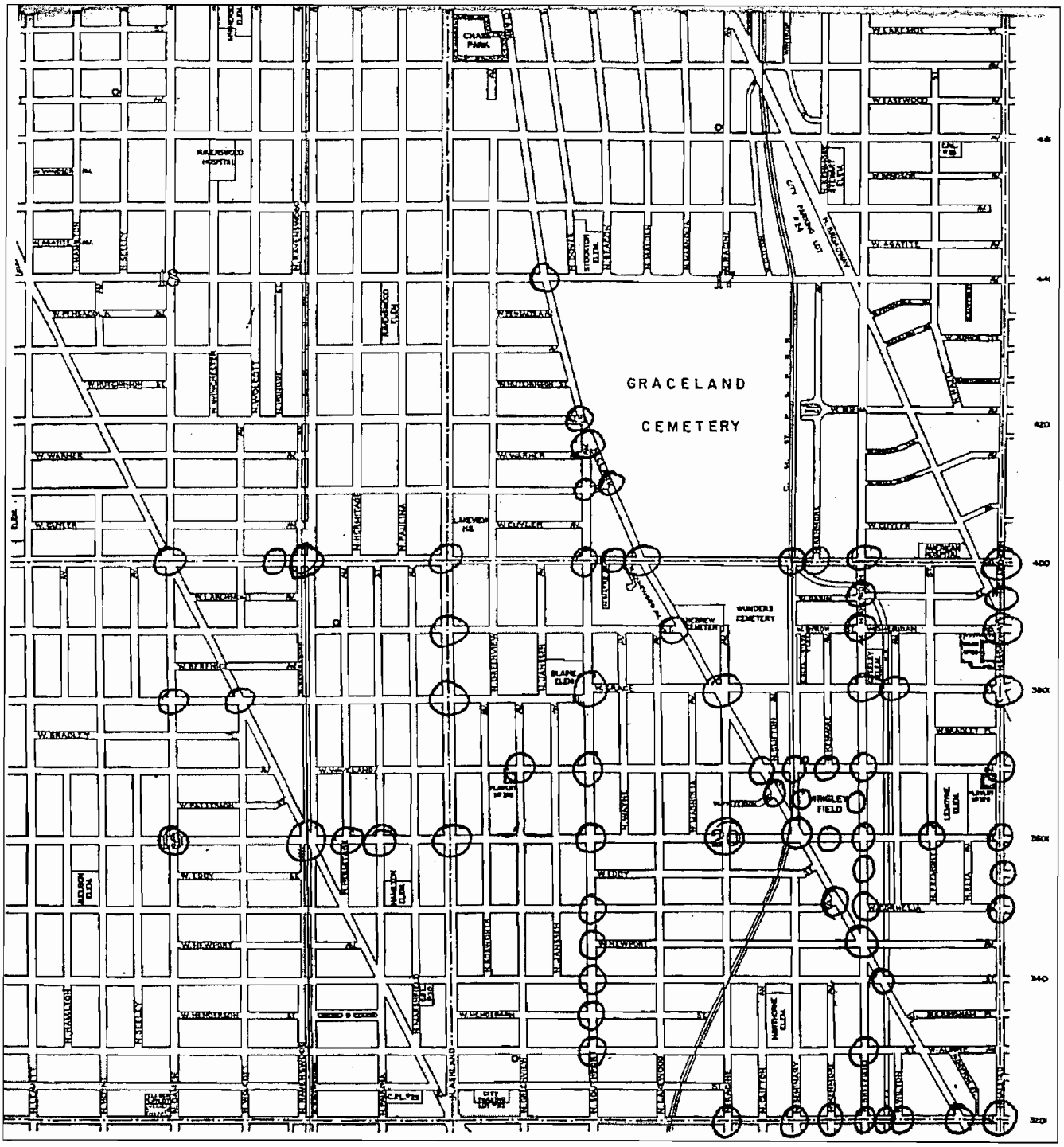

COMMITTEE ON PEDESTRIAN AND TRAFFIC SAFETY.

ESTABLISHMENT AND AMENDMENT OF LOADING ZONES.
[SO2013-9760]

The Committee on Pedestrian and Traffic Safety submitted the following report:

CHICAGO, December 11, 2013.

To the President and Members of the City Council:

Your Committee on Pedestrian and Traffic Safety, to which were referred proposed ordinances to establish and amend loading/standing zones on portions of sundry streets, begs leave to recommend that Your Honorable Body do *Pass* the proposed substitute ordinance submitted herewith.

This recommendation was concurred in by all members of the committee present, with no dissenting votes.

Respectfully submitted,

(Signed) WALTER BURNETT, JR.,
Chairman.

On motion of Alderman Burnett, the said proposed substitute ordinance transmitted with the foregoing committee report was *Passed* by yeas and nays as follows:

Yeas -- Aldermen Moreno, Fioretti, Dowell, Burns, Hairston, Sawyer, Holmes, Harris, Beale, Pope, Balcer, Cárdenas, Quinn, Burke, Foulkes, Thompson, Thomas, Lane, O'Shea, Cochran, Brookins, Muñoz, Zalewski, Chandler, Solis, Maldonado, Burnett, Ervin, Graham, Reboyras, Suarez, Waguespack, Mell, Austin, Colón, Sposato, Mitts, Cullerton, Laurino, P. O'Connor, M. O'Connor, Reilly, Smith, Tunney, Arena, Cappleman, Pawar, Osterman, Moore, Silverstein -- 50.

Nays -- None.

Alderman Pope moved to reconsider the foregoing vote. The motion was lost.

The following is said ordinance as passed:

Be It Ordained by the City Council of the City of Chicago:

SECTION 1. Pursuant to Title 9, Chapter 64, Section 160 of the Municipal Code of Chicago, the following locations are hereby designated as loading zones for the distances specified, during the hours noted:

Establishment Of Loading/Standing Zones:

Ward	Location
27	1921 West Fulton Market (south side) from a point 152 feet west of North Wolcott Avenue to a point 20 feet west thereof -- 15 minute standing zone -- use flashing lights -- 4:00 A.M. to 4:00 P.M. -- Monday through Saturday (13-01665891);
31	4949 -- 4953 West Diversey Avenue (south side) from a point 100 feet east of North Lavergne Avenue to a point 30 feet east thereof -- no parking loading zone -- 4:00 A.M. to 7:00 P.M. -- Monday through Saturday -- tow-away zone (13-01552485);
35	3001 -- 3007 West Diversey Avenue (south side) from a point 85 feet west of North Sacramento Avenue to a point 40 feet west thereof -- 15 minute standing zone -- use flashing lights -- tow-away zone after 15 minutes -- 6:00 A.M. to 7:00 A.M. and 9:00 A.M. to 12:00 A.M. -- Monday through Friday and 6:00 A.M. to 12:00 A.M. -- Saturdays (13-00796898);
44	2834 North Halsted Street (west side) from a point 20 feet north of West Wolfram Street to a point 20 feet north thereof -- no parking loading zone -- 8:30 A.M. to 5:30 P.M. -- Monday through Friday -- tow-away zone (13-01602144).

Amendment Of Loading Zones:

Ward	Location
1	2047 West Division Street: amend ordinance passed July 26, 2006 (*Journal of the Proceedings of the City Council of the City of Chicago*, page 81944), which reads: "West Division Street (south side) from a point 120 feet east of North Hoyne Avenue to a point 45 feet east thereof", by striking: "45 feet -- 9:00 A.M. to 2:00 A.M. -- Monday through Saturday" and inserting in lieu thereof: "50 feet -- no parking loading zone -- at all times -- all days -- tow-away zone" (13-01179365);

Ward	Location
30	4121 West Armitage Avenue: repeal ordinance passed August 9, 1998 (*Journal of the Proceedings of the City Council of the City of Chicago*, page 77388) which reads: "West Armitage Avenue (south side) from a point 38 feet west of North Kedvale Avenue to a point 21 feet west thereof -- no parking loading zone -- 9:00 A.M. to 7:00 P.M. -- Monday through Saturday -- tow-away zone" by striking the above (13-01664499);
30	4141 West Armitage Avenue: repeal ordinance passed December 12, 2007 (*Journal of the Proceedings of the City Council of the City of Chicago*, page 17525) which reads: "West Armitage Avenue (south side) from a point 65 feet west of North Kedvale Avenue to a point 40 feet west thereof -- 15 minute loading zone -- use flashing lights -- tow-away zone after 15 minutes -- 8:00 A.M. to 7:00 P.M." by striking the above (13-01664706);
42	642 North Dearborn Street: amend ordinance passed September 10, 2008 (*Journal of the Proceedings of the City Council of the City of Chicago*, page 36804) which reads: "North Dearborn Street (west side) from a point 67 feet south of West Erie Street to a point 21 feet south thereof -- 30 minute standing zone -- use flashing lights -- 8:00 A.M. to 9:00 P.M. -- Monday through Saturday" by striking: "21 feet" and inserting in lieu thereof: "20 feet" (13-00734085);
42	60 East Erie Street: repeal ordinance passed November 1, 1964, which reads: "East Erie Street (north side) from a point 64 feet west of North Rush Street to a point 34 feet west thereof -- no parking loading zone -- 8:00 A.M. to 11:00 P.M. -- Monday through Friday" by striking the above (13-00608318);
42	30 East Huron Street (south curb): repeal ordinance passed June 28, 2006 (*Journal of the Proceedings of the City Council of the City of Chicago*, page 79316) which reads: "East Huron Street (north side) from a point 30 feet east of North Wabash Avenue to a point 38 feet east thereof -- 15 minute standing zone -- use flashing lights -- 7:30 A.M. to 6:30 P.M. -- Monday through Saturday" by striking the above (12-02039443);
44	716 West Diversey Parkway: repeal ordinance passed July 14, 1993 (*Journal of the Proceedings of the City Council of the City of Chicago*, page 35552) which reads: "West Diversey Parkway (north side) from a point 50 feet east of North Burling Street to a point 50 feet east thereof -- no parking loading zone -- 11:00 A.M. to 12:00 Midnight -- tow-away zone" by striking the above (13-00611607);

Ward	Location
45	4639 -- 4645 North Milwaukee Avenue: amend no parking loading zone ordinance passed October 9, 1985 (*Journal of the Proceedings of the City Council of the City of Chicago*, page 20509) which reads: "North Milwaukee Avenue (east side) from a point 107 feet west of North Laramie Avenue to a point 69 feet west thereof" by striking: "107 feet, 69 feet and 9:00 A.M." and inserting in lieu thereof: "132 feet, 35 feet and 8:00 A.M. -- no parking loading zone -- 8:00 A.M. to 4:00 P.M. -- Monday through Friday -- tow-away zone" (13-01537306);
48	West Argyle Street: repeal ordinance passed November 1, 2006 (*Journal of the Proceedings of the City Council of the City of Chicago*, page 90078) which reads: "West Argyle Street (north side) from a point 115 feet west of North Kenmore Avenue to a point 30 feet west thereof -- 15 minute standing zone -- use flashing lights -- tow-away zone after 15 minutes -- 8:00 A.M. to 8:00 P.M. -- Tuesday through Sunday" by striking the above (13-01008195).

SECTION 2. This ordinance shall take effect and be in force hereinafter its passage and publication.

ESTABLISHMENT AND AMENDMENT OF PARKING RESTRICTIONS.

[SO2013-9759]

The Committee on Pedestrian and Traffic Safety submitted the following report:

CHICAGO, December 11, 2013.

To the President and Members of the City Council:

Your Committee on Pedestrian and Traffic Safety, to which were referred proposed ordinances to establish and repeal parking restrictions on portions of sundry streets, begs leave to recommend that Your Honorable Body do *Pass* the proposed substitute ordinance submitted herewith.

This recommendation was concurred in by all members of the committee present, with no dissenting votes.

Respectfully submitted,

(Signed) WALTER BURNETT, JR.,
Chairman.

On motion of Alderman Burnett, the said proposed substitute ordinance transmitted with the foregoing committee report was *Passed* by yeas and nays as follows:

Yeas -- Aldermen Moreno, Fioretti, Dowell, Burns, Hairston, Sawyer, Holmes, Harris, Beale, Pope, Balcer, Cárdenas, Quinn, Burke, Foulkes, Thompson, Thomas, Lane, O'Shea, Cochran, Brookins, Muñoz, Zalewski, Chandler, Solis, Maldonado, Burnett, Ervin, Graham, Reboyras, Suarez, Waguespack, Mell, Austin, Colón, Sposato, Mitts, Cullerton, Laurino, P. O'Connor, M. O'Connor, Reilly, Smith, Tunney, Arena, Cappleman, Pawar, Osterman, Moore, Silverstein -- 50.

Nays -- None.

Alderman Pope moved to reconsider the foregoing vote. The motion was lost.

The following is said ordinance as passed:

Be It Ordained by the City Council of the City of Chicago:

SECTION 1. Pursuant to Title 9, Chapter 64, Section 050 of the Municipal Code of Chicago, the operator of a vehicle shall not park such vehicle at any time upon the following public way, as indicated:

Establishment Of Parking Prohibition At All Times -- Except For Disabled:

Ward	Location And Permit Number
3	2901 South Federal Street -- Disabled Parking Permit Number 91985;
3	4521 South Forestville Avenue -- Disabled Parking Permit Number 91988;
3	4957 South Michigan Avenue -- Disabled Parking Permit Number 92001;
8	7548 South Cregier Avenue -- Disabled Parking Permit Number 91654;

Ward	Location And Permit Number
10	11224 South Green Bay Avenue -- Disabled Parking Permit Number 91587;
10	10418 South Avenue O -- Disabled Parking Permit Number 90334;
11	3140 South Emerald Avenue -- Disabled Parking Permit Number 91003;
11	3832 South Lowe Avenue -- Disabled Parking Permit Number 91014;
11	1043 West 34th Place -- Disabled Parking Permit Number 91013;
12	2828 West 28th Place -- Disabled Parking Permit Number 90720;
13	6810 South Kildare Avenue -- Disabled Parking Permit Number 79298;
13	6417 South Lorel Avenue -- Disabled Parking Permit Number 92168;
13	6035 South Meade Avenue -- Disabled Parking Permit Number 92194;
13	3805 West 68th Street -- Disabled Parking Permit Number 92179;
22	3534 West 26th Street -- Disabled Parking Permit Number 92330;
29	5962 West Adams Street -- Disabled Parking Permit Number 84355;
29	5025 West Gladys Avenue -- Disabled Parking Permit Number 84379;
29	1620 North Melvina Avenue -- Disabled Parking Permit Number 84375;
29	2324 North Merrimac Avenue -- Disabled Parking Permit Number 83571;
29	1317 North Waller Avenue -- Disabled Parking Permit Number 89890;
39	4830 North Karlov Avenue -- Disabled Parking Permit Number 90815;
39	5706 North St. Louis Avenue -- Disabled Parking Permit Number 90803;
41	5134 North Natoma Avenue -- Disabled Parking Permit Number 90784;
41	5109 North Oak Park Avenue -- Disabled Parking Permit Number 71509;
41	6559 North Onarga Avenue -- Disabled Parking Permit Number 90785;
45	5440 West Higgins Avenue -- Disabled Parking Permit Number 90038;

Ward	Location And Permit Number
50	6118 North Damen Avenue -- Disabled Parking Permit Number 19578.

Amendment Of Disabled Permit Parking Zones:

Ward	Location
11	Repeal Disabled Parking Permit Number 463 located at 3502 South Union Avenue;
11	Repeal Disabled Parking Permit Number 69589 located at 2802 South Wells Street;
22	Repeal Disabled Parking Permit Number 76029 located at 2718 South Drake Avenue;
29	Repeal Disabled Parking Permit Number 39664 located at 5061 West Congress Parkway;
39	Repeal Disabled Parking Permit Number 71182 located at 5839 North Jersey Avenue.

SECTION 2. This ordinance shall take effect and be in force hereinafter its passage and publication.

ESTABLISHMENT AND AMENDMENT OF RESIDENTIAL PERMIT PARKING ZONES.

[SO2013-9761]

The Committee on Pedestrian and Traffic Safety submitted the following report:

CHICAGO, December 11, 2013.

To the President and Members of the City Council:

Your Committee on Pedestrian and Traffic Safety, to which were referred proposed

ordinances to establish and amend residential permit parking zones on portions of sundry streets, begs leave to recommend that Your Honorable Body do *Pass* the proposed substitute ordinance submitted herewith.

This recommendation was concurred in by all members of the committee present, with no dissenting votes.

Respectfully submitted,

(Signed) WALTER BURNETT, JR.,
Chairman.

On motion of Alderman Burnett, the said proposed substitute ordinance transmitted with the foregoing committee report was *Passed* by yeas and nays as follows:

Yeas -- Aldermen Moreno, Fioretti, Dowell, Burns, Hairston, Sawyer, Holmes, Harris, Beale, Pope, Balcer, Cárdenas, Quinn, Burke, Foulkes, Thompson, Thomas, Lane, O'Shea, Cochran, Brookins, Muñoz, Zalewski, Chandler, Solis, Maldonado, Burnett, Ervin, Graham, Reboyras, Suarez, Waguespack, Mell, Austin, Colón, Sposato, Mitts, Cullerton, Laurino, P. O'Connor, M. O'Connor, Reilly, Smith, Tunney, Arena, Cappleman, Pawar, Osterman, Moore, Silverstein -- 50.

Nays -- None.

Alderman Pope moved to reconsider the foregoing vote. The motion was lost.

The following is said ordinance as passed:

Be It Ordained by the City Council of the City of Chicago:

SECTION 1. Pursuant to Title 9, Chapter 64, Section 090 of the Municipal Code of Chicago, portions of the below named streets are hereby designated as residential permit parking zones, for the following locations:

Establishment Of Residential Permit Parking Zones:

Ward	Location
23	5500 block of South Parkside Avenue (both sides) from West 56th Street to the first alley north thereof -- residential permit parking zone -- at all times;
27	720 -- 796 West Scott Street (north side) -- Residential Permit Parking Zone 1055 -- at all times -- all days.

Amendment Of Residential Permit Parking Zones:

Ward	Location
2	3441 -- 3449 South Giles Avenue: repeal residential permit parking zone by striking the above (signs already removed);
46	4600 -- 4800 blocks of North Kenmore Avenue, 4600 -- 4800 blocks of North Winthrop Avenue and 1000 -- 1150 blocks of West Leland Avenue: amend Residential Permit Parking Zone 1268 to include the 4600 -- 4800 blocks of North Kenmore Avenue and North Winthrop Avenue (both sides) and 1000 -- 1150 blocks of West Leland Avenue (both sides).

SECTION 2. This ordinance shall take effect and be in force hereinafter its passage and publication.

ESTABLISHMENT AND AMENDMENT OF TRAFFIC LANE TOW-AWAY ZONES.

[SO2013-9762]

The Committee on Pedestrian and Traffic Safety submitted the following report:

CHICAGO, December 11, 2013.

To the President and Members of the City Council:

Your Committee on Pedestrian and Traffic Safety, to which were referred proposed ordinances to establish and amend traffic lane tow-away zones on portions of sundry streets, begs leave to recommend that Your Honorable Body do *Pass* the proposed substitute ordinance submitted herewith.

This recommendation was concurred in by all members of the committee present, with no dissenting votes.

Respectfully submitted,

(Signed) WALTER BURNETT, JR.,
Chairman.

On motion of Alderman Burnett, the said proposed substitute ordinance transmitted with the foregoing committee report was *Passed* by yeas and nays as follows:

Yeas -- Aldermen Moreno, Fioretti, Dowell, Burns, Hairston, Sawyer, Holmes, Harris, Beale, Pope, Balcer, Cárdenas, Quinn, Burke, Foulkes, Thompson, Thomas, Lane, O'Shea, Cochran, Brookins, Muñoz, Zalewski, Chandler, Solis, Maldonado, Burnett, Ervin, Graham, Reboyras, Suarez, Waguespack, Mell, Austin, Colón, Sposato, Mitts, Cullerton, Laurino, P. O'Connor, M. O'Connor, Reilly, Smith, Tunney, Arena, Cappleman, Pawar, Osterman, Moore, Silverstein -- 50.

Nays -- None.

Alderman Pope moved to reconsider the foregoing vote. The motion was lost.

The following is said ordinance as passed:

Be It Ordained by the City Council of the City of Chicago:

SECTION 1. Pursuant to Title 9, Chapter 64 of the Municipal Code of Chicago, the following locations are hereby designated as traffic lane tow-away zones, between the limits and during the times specified, standing or parking of any vehicle shall be considered a definite hazard to the normal movement of traffic:

Establishment Of Traffic Lane Tow-Away Zone:

Ward	Location And Permit Number
40	2745 -- 2800 West Foster Avenue (south side) from a point 90 feet east of North California Avenue to a point 238 feet east thereof -- no parking -- no stopping -- no standing any time -- tow-away zone (13-00071872).

Amendment Of Traffic Lane Tow-Away Zone:

Ward	Location
23	South Oak Park Avenue: amend no parking tow-away zone by striking: "no parking on South Oak Park Avenue (east side) from West Archer Avenue to the first alley north thereof".

SECTION 2. This ordinance shall take effect and be in force hereinafter its passage and publication.

ERECTION OF TRAFFIC WARNING SIGNS.

[SOr2013-781]

The Committee on Pedestrian and Traffic Safety submitted the following report:

CHICAGO, December 11, 2013.

To the President and Members of the City Council:

Your Committee on Pedestrian and Traffic Safety, to which were referred proposed orders to erect traffic warning signs and signals, begs leave to recommend that Your Honorable Body do *Pass* the proposed substitute order submitted herewith.

This recommendation was concurred in by all members of the committee present, with no dissenting votes.

Respectfully submitted,

(Signed) WALTER BURNETT, JR.,
Chairman.

On motion of Alderman Burnett, the said proposed substitute order transmitted with the foregoing committee report was *Passed* by yeas and nays as follows:

Yeas -- Aldermen Moreno, Fioretti, Dowell, Burns, Hairston, Sawyer, Holmes, Harris, Beale, Pope, Balcer, Cárdenas, Quinn, Burke, Foulkes, Thompson, Thomas, Lane, O'Shea, Cochran, Brookins, Muñoz, Zalewski, Chandler, Solis, Maldonado, Burnett, Ervin, Graham, Reboyras, Suarez, Waguespack, Mell, Austin, Colón, Sposato, Mitts, Cullerton, Laurino, P. O'Connor, M. O'Connor, Reilly, Smith, Tunney, Arena, Cappleman, Pawar, Osterman, Moore, Silverstein -- 50.

Nays -- None.

Alderman Pope moved to reconsider the foregoing vote. The motion was lost.

The following is said order as passed:

Ordered, That the Commissioner of Transportation is hereby authorized and directed to erect traffic warning signs on the following streets of the types specified:

Ward	Type Of Sign And Location
5	South Ellis Avenue and East Marquette Road -- "All-Way Stop", stopping all approaches;
45	North Lotus Avenue and West Carmen Avenue -- "Stop", stopping North Lotus Avenue for West Carmen Avenue traffic (12-02037524).

SECTION 2. This order shall take effect and be in force hereinafter its passage and publication.

AMENDMENT OF "CONSULATE PARKING" SIGNS AT 700 N. RUSH ST.

[SO2013-9764]

The Committee on Pedestrian and Traffic Safety submitted the following report:

CHICAGO, December 11, 2013.

To the President and Members of the City Council:

Your Committee on Pedestrian and Traffic Safety, to which was referred a proposed miscellaneous ordinance to amend consulate parking only on portions of North Rush Street, begs leave to recommend that Your Honorable Body do *Pass* the proposed substitute ordinance submitted herewith.

This recommendation was concurred in by all members of the committee present, with no dissenting votes.

Respectfully submitted,

(Signed) WALTER BURNETT, JR.,
Chairman.

On motion of Alderman Burnett, the said proposed substitute ordinance transmitted with the foregoing committee report was *Passed* by yeas and nays as follows:

Yeas -- Aldermen Moreno, Fioretti, Dowell, Burns, Hairston, Sawyer, Holmes, Harris, Beale, Pope, Balcer, Cárdenas, Quinn, Burke, Foulkes, Thompson, Thomas, Lane, O'Shea, Cochran, Brookins, Muñoz, Zalewski, Chandler, Solis, Maldonado, Burnett, Ervin, Graham, Reboyras, Suarez, Waguespack, Mell, Austin, Colón, Sposato, Mitts, Cullerton, Laurino, P. O'Connor, M. O'Connor, Reilly, Smith, Tunney, Arena, Cappleman, Pawar, Osterman, Moore, Silverstein -- 50.

Nays -- None.

Alderman Pope moved to reconsider the foregoing vote. The motion was lost.

The following is said ordinance as passed:

Be It Ordained by the City Council of the City of Chicago:

SECTION 1. That the Commissioner of Transportation is hereby authorized and directed to amend "Consulate Parking Only" signs at the below listed location:

Ward	Location
42	700 North Rush Street: amend ordinance passed September 4, 2013 (*Journal of the Proceedings of the City Council of the City of Chicago,* page 7212) which reads: "North Rush Street (west side) from a point 20 feet north of East Huron Street to a point 20 feet north thereof -- consulate parking only -- 7:00 A.M. to 6:00 P.M." by striking: "consulate" and inserting in lieu thereof: "Thai Consulate" (13-00608339).

SECTION 2. This ordinance shall take effect and be in force hereinafter its passage and publication.

REPEAL OF "ONE HOUR PARKING" SIGNS ON PORTION OF W. MONTROSE AVE.
[SO2013-9763]

The Committee on Pedestrian and Traffic Safety submitted the following report:

CHICAGO, December 11, 2013.

To the President and Members of the City Council:

Your Committee on Pedestrian and Traffic Safety, to which was referred a proposed miscellaneous ordinance to repeal one hour parking on portion of West Montrose Avenue, begs leave to recommend that Your Honorable Body do *Pass* the proposed substitute ordinance submitted herewith.

This recommendation was concurred in by all members of the committee present, with no dissenting votes.

Respectfully submitted,

(Signed) WALTER BURNETT, JR.,
Chairman.

On motion of Alderman Burnett, the said proposed substitute ordinance transmitted with the foregoing committee report was *Passed* by yeas and nays as follows:

Yeas -- Aldermen Moreno, Fioretti, Dowell, Burns, Hairston, Sawyer, Holmes, Harris, Beale, Pope, Balcer, Cárdenas, Quinn, Burke, Foulkes, Thompson, Thomas, Lane, O'Shea, Cochran, Brookins, Muñoz, Zalewski, Chandler, Solis, Maldonado, Burnett, Ervin, Graham, Reboyras, Suarez, Waguespack, Mell, Austin, Colón, Sposato, Mitts, Cullerton, Laurino, P. O'Connor, M. O'Connor, Reilly, Smith, Tunney, Arena, Cappleman, Pawar, Osterman, Moore, Silverstein -- 50.

Nays -- None.

Alderman Pope moved to reconsider the foregoing vote. The motion was lost.

The following is said ordinance as passed:

Be It Ordained by the City Council of the City of Chicago:

SECTION 1. That the Commissioner of Transportation is hereby authorized and directed to repeal "One Hour Parking" signs at the below listed location:

Ward	Location
38	West Montrose Avenue: repeal ordinance passed July 19, 2000 (*Journal of the Proceedings of the City Council of the City of Chicago*, page 38631) which reads: "West Montrose Avenue (south side) from a point 5 feet west of North Parkside Avenue to a point 40 feet west thereof -- one hour parking -- 8:00 A.M. to 10:00 P.M. -- Sunday through Saturday" by striking the above (13-01659532).

SECTION 2. This ordinance shall take effect and be in force hereinafter its passage and publication.

Failed To Pass -- VARIOUS TRAFFIC REGULATIONS, TRAFFIC SIGNS, ET CETERA.
(Adverse Committee Recommendations)
[SO2013-9767]

The Committee on Pedestrian and Traffic Safety submitted a report recommending that the City Council do not pass sundry proposed ordinances and order (transmitted with the committee report) relating to traffic regulations, traffic signs, et cetera.

Alderman Burnett moved to *Concur In* the committee's recommendation. The question in reference to each proposed ordinance or proposed order thereupon became: *"Shall the proposed ordinances or proposed order pass, notwithstanding the committee's adverse recommendation?"* and the several questions being so put, each of the said proposed ordinances and order *Failed to Pass* by yeas and nays as follows:

Yeas -- None.

Nays -- Aldermen Moreno, Fioretti, Dowell, Burns, Hairston, Sawyer, Holmes, Harris, Beale, Pope, Balcer, Cárdenas, Quinn, Burke, Foulkes, Thompson, Thomas, Lane, O'Shea, Cochran, Brookins, Muñoz, Zalewski, Chandler, Solis, Maldonado, Burnett, Ervin, Graham, Reboyras, Suarez, Waguespack, Mell, Austin, Colón, Sposato, Mitts, Cullerton, Laurino, P. O'Connor, M. O'Connor, Reilly, Smith, Tunney, Arena, Cappleman, Pawar, Osterman, Moore, Silverstein -- 50.

Alderman Pope moved to reconsider the foregoing vote. The motion was lost.

The committee report listing said ordinances and order which failed to pass reads as follows:

CHICAGO, December 11, 2013.

To the President and Members of the City Council:

Your Committee on Pedestrian and Traffic Safety begs leave to recommend that Your Honorable Body *Do Not Pass* the sundry proposed ordinances and order submitted herewith which were referred to the committee concerning traffic regulations and traffic signs, et cetera, as follows:

Parking Prohibited At All Times -- Disabled:

Ward	Location
11	4401 South Normal Avenue -- Disabled Parking Permit Number 91015. Not recommended, no corner clearance.
13	6401 South Narragansett Avenue -- Disabled Parking Permit Number 89655. Not recommended, garage at location.

Amend Loading Zone:

Ward	Location
48	800 block of West Carmen Avenue: amend 15 minute standing zone/tow-away zone. Not recommended. Information needed to prepare recommendation for this ordinance is not available (12-01960992).

Residential Permit Parking Zone:

Ward	Location
19	3900 -- 3927 West 104th Street -- residential permit parking zone. Not recommended. There is a requirement that at least 85 percent on the street parking, it was only 35 percent.

Tow-Away Zone:

Ward	Location
48	West Carmen Avenue, from North Marine Drive going west to the parking garage entrance -- no parking tow-away zone. Not recommended. Information needed to prepare recommendation for this ordinance is not available (12-01948242).

Traffic Warning Signs And/Or Signals:

Ward	Location
40	6036 North Damen Avenue (alley) -- through traffic prohibited. No City Council action necessary for the installation of warning signs. Requested signs will be posted (13-01536020).

These *Do Not Pass* recommendations were concurred in by all members of the committee present, with no dissenting votes.

Respectfully submitted,

(Signed) WALTER BURNETT, JR.,
Chairman.

COMMITTEE ON TRANSPORTATION AND PUBLIC WAY.

GRANTS OF PRIVILEGE IN PUBLIC WAY.

The Committee on Transportation and Public Way submitted the following report:

CHICAGO, December 10, 2013.

To the President and Members of the City Council:

Your Committee on Transportation and Public Way begs leave to report and recommend that Your Honorable Body *Pass* the proposed ordinances and substitute ordinance transmitted herewith for grants of privilege in the public way. These ordinances and substitute ordinance were referred to the Committee on November 13, 20 and 26, 2013.

This recommendation was concurred in unanimously by a viva voce vote of the members of the committee, with no dissenting vote.

Respectfully submitted,

(Signed) ANTHONY BEALE,
Chairman.

On motion of Alderman Beale, the said proposed ordinances and substitute ordinance transmitted with the foregoing committee report were *Passed* by yeas and nays as follows:

Yeas -- Aldermen Moreno, Fioretti, Dowell, Burns, Hairston, Sawyer, Holmes, Harris, Beale, Pope, Balcer, Cárdenas, Quinn, Burke, Foulkes, Thompson, Thomas, Lane, O'Shea, Cochran, Brookins, Muñoz, Zalewski, Chandler, Solis, Maldonado, Burnett, Ervin, Graham, Reboyras, Suarez, Waguespack, Mell, Austin, Colón, Sposato, Mitts, Cullerton, Laurino, P. O'Connor, M. O'Connor, Reilly, Smith, Tunney, Arena, Cappleman, Pawar, Osterman, Moore, Silverstein -- 50.

Nays -- None.

Alderman Pope moved to reconsider the foregoing vote. The motion was lost.

The following are said ordinances as passed (the italic heading in each case not being a part of the ordinance):

A Best Insurance.

[O2013-8840]

Be It Ordained by the City Council of the City of Chicago:

SECTION 1. Permission and authority are hereby given and granted to A Best Insurance, upon the terms and subject to the conditions of this ordinance, to maintain and use one (1) sign projecting over the public right-of-way attached to its premises known as 2448 North Cicero Avenue. Said sign structure measures as follows: along North Cicero Avenue, at four (4) feet in length, five (5) feet in height and ten (10) feet above grade level. The location of said privilege shall be as shown on print(s) kept on file with the Department of Business Affairs and Consumer Protection and the Office of the City Clerk. Said privilege shall be constructed in accordance with plans and specifications approved by the Department of Transportation (Division of Project Development) and the Zoning Department -- Signs.

This grant of privilege in the public way shall be subject to the provisions of Section 10-28-015 and all other required provisions of the Municipal Code of Chicago.

The grantee shall pay to the City of Chicago as compensation for the privilege Number 1109347 herein granted the sum of One Hundred and no/100 Dollars ($100.00) per annum, in advance.

A 25% penalty will be added for payments received after due date.

The permit holder agrees to hold the City of Chicago harmless for any damage, relocation or replacement costs associated with damage, relocation or removal of private property caused by the City performing work in the public way.

Authority herein given and granted for a period of five (5) years from and after September 10, 2013.

A-Aaron Jewelry & Pawnshop.

[O2013-8794]

Be It Ordained by the City Council of the City of Chicago:

SECTION 1. Permission and authority are hereby given and granted to A-Aaron Jewelry & Pawnshop, upon the terms and subject to the conditions of this ordinance, to

maintain and use one (1) sign projecting over the public right-of-way attached to its premises known as 3411 West North Avenue. Said sign structure measures as follows: along West North Avenue, at two (2) feet in length, fifteen (15) feet in height and fourteen (14) feet above grade level. The location of said privilege shall be as shown on print(s) kept on file with the Department of Business Affairs and Consumer Protection and the Office of the City Clerk. Said privilege shall be constructed in accordance with plans and specifications approved by the Department of Transportation (Division of Project Development) and the Zoning Department -- Signs.

This grant of privilege in the public way shall be subject to the provisions of Section 10-28-015 and all other required provisions of the Municipal Code of Chicago.

The grantee shall pay to the City of Chicago as compensation for the privilege Number 1107893 herein granted the sum of Three Hundred and no/100 Dollars ($300.00) per annum, in advance.

A 25% penalty will be added for payments received after due date.

The permit holder agrees to hold the City of Chicago harmless for any damage, relocation or replacement costs associated with damage, relocation or removal of private property caused by the City performing work in the public way.

Authority herein given and granted for a period of five (5) years from and after date of passage.

Abell Animal Hospital.

[O2013-8895]

Be It Ordained by the City Council of the City of Chicago:

SECTION 1. Permission and authority are hereby given and granted to Abell Animal Hospital, upon the terms and subject to the conditions of this ordinance, to maintain and use one (1) sign projecting over the public right-of-way attached to its premises known as 6032 North Northwest Highway. Said sign structure measures as follows: along North Northwest Highway, at five point two five (5.25) feet in length, three (3) feet in height and ten (10) feet above grade level. The location of said privilege shall be as shown on print(s) kept on file with the Department of Business Affairs and Consumer Protection and the Office of the City Clerk. Said privilege shall be constructed in accordance with plans and specifications approved by the Department of Transportation (Division of Project Development) and the Zoning Department -- Signs.

This grant of privilege in the public way shall be subject to the provisions of Section 10-28-015 and all other required provisions of the Municipal Code of Chicago.

The grantee shall pay to the City of Chicago as compensation for the privilege Number 1109105 herein granted the sum of One Hundred and no/100 Dollars ($100.00) per annum, in advance.

A 25% penalty will be added for payments received after due date.

The permit holder agrees to hold the City of Chicago harmless for any damage, relocation or replacement costs associated with damage, relocation or removal of private property caused by the City performing work in the public way.

Authority herein given and granted for a period of five (5) years from and after July 9, 2013.

Access Living Of Metropolitan Chicago.

[O2013-9310]

Be It Ordained by the City Council of the City of Chicago:

SECTION 1. Permission and authority are hereby given and granted to Access Living of Metropolitan Chicago, upon the terms and subject to the conditions of this ordinance, to maintain and use, as now constructed, one (1) fence on the public right-of-way adjacent to its premises known as 115 West Chicago Avenue. Said fence at West Chicago Avenue measures twenty-five point zero eight (25.08) feet in length and point five eight (.58) foot in width for a total of fourteen point five five (14.55) square feet. The location of said privilege shall be as shown on print(s) kept on file with the Department of Business Affairs and Consumer Protection and the Office of the City Clerk. Said privilege shall be constructed in accordance with plans and specifications approved by the Department of Transportation (Division of Project Development).

This grant of privilege in the public way shall be subject to the provisions of Section 10-28-015 and all other required provisions of the Municipal Code of Chicago.

The grantee shall pay to the City of Chicago as compensation for the privilege Number 1109596 herein granted the sum of Four Hundred and no/100 Dollars ($400.00) per annum, in advance.

A 25% penalty will be added for payments received after due date.

The permit holder agrees to hold the City of Chicago harmless for any damage, relocation or replacement costs associated with damage, relocation or removal of private property caused by the City performing work in the public way.

Authority herein given and granted for a period of five (5) years from and after November 5, 2013.

AccuVision.

[O2013-9312]

Be It Ordained by the City Council of the City of Chicago:

SECTION 1. Permission and authority are hereby given and granted to AccuVision, upon the terms and subject to the conditions of this ordinance, to maintain and use one (1) sign projecting over the public right-of-way attached to its premises known as 321 North Michigan Avenue. Said sign structure measures as follows: along North Michigan Avenue, at eleven point two five (11.25) feet in length, one point four two (1.42) feet in height and twelve (12) feet above grade level. The location of said privilege shall be as shown on print(s) kept on file with the Department of Business Affairs and Consumer Protection and the Office of the City Clerk. Said privilege shall be constructed in accordance with plans and specifications approved by the Department of Transportation (Division of Project Development) and the Zoning Department -- Signs.

This grant of privilege in the public way shall be subject to the provisions of Section 10-28-015 and all other required provisions of the Municipal Code of Chicago.

The grantee shall pay to the City of Chicago as compensation for the privilege Number 1109517 herein granted the sum of One Hundred and no/100 Dollars ($100.00) per annum, in advance.

A 25% penalty will be added for payments received after due date.

The permit holder agrees to hold the City of Chicago harmless for any damage, relocation or replacement costs associated with damage, relocation or removal of private property caused by the City performing work in the public way.

Authority herein given and granted for a period of five (5) years from and after November 5, 2013.

Advocate Illinois Masonic Medical Center.

[O2013-9037]

Be It Ordained by the City Council of the City of Chicago:

SECTION 1. Permission and authority are hereby given and granted to Advocate Illinois Masonic Medical Center, upon the terms and subject to the conditions of this ordinance, to maintain and use, as now constructed, one (1) bridge projecting over the public right-of-way adjacent to its premises known as 929 West Wellington Avenue. Said bridge at West Wellington Avenue measures seventy (70) feet in length and eleven (11) feet in width for a total of seven hundred seventy (770) square feet. The location of said privilege shall be as shown on print(s) kept on file with the Department of Business Affairs and Consumer Protection and the Office of the City Clerk. Said privilege shall be constructed in accordance with plans and specifications approved by the Department of Planning and Development and the Department of Transportation (Division of Project Development).

This grant of privilege in the public way shall be subject to the provisions of Section 10-28-015 and all other required provisions of the Municipal Code of Chicago.

The grantee shall pay to the City of Chicago as compensation for the privilege Number 1105516 herein granted the sum of Two Thousand Six Hundred Eighty-nine and no/100 Dollars ($2,689.00) per annum, in advance.

A 25% penalty will be added for payments received after due date.

The permit holder agrees to hold the City of Chicago harmless for any damage, relocation or replacement costs associated with damage, relocation or removal of private property caused by the City performing work in the public way.

Authority herein given and granted for a period of five (5) years from and after March 5, 2013.

Aida Food & Liquor.

[O2013-8705]

Be It Ordained by the City Council of the City of Chicago:

SECTION 1. Permission and authority are hereby given and granted to Aida Food & Liquor, upon the terms and subject to the conditions of this ordinance, to maintain and use, as now constructed, three (3) door swings on the public right-of-way adjacent to its premises known as 7923 South Halsted Street. Said door swings at South Halsted Street measure one (1) at one (1) foot in length and three (3) feet in width for a total of three (3) square feet

and one (1) at one (1) foot in length and five (5) feet in width for a total of five (5) square feet. Said door swing at public alley measures one (1) at one (1) foot in length and five (5) feet in width for a total of five (5) square feet. The location of said privilege shall be as shown on print(s) kept on file with the Department of Business Affairs and Consumer Protection and the Office of the City Clerk. Said privilege shall be constructed in accordance with plans and specifications approved by the Department of Transportation (Division of Project Development).

This grant of privilege in the public way shall be subject to the provisions of Section 10-28-015 and all other required provisions of the Municipal Code of Chicago.

The grantee shall pay to the City of Chicago as compensation for the privilege Number 1109168 herein granted the sum of Two Hundred Twenty-five and no/100 Dollars ($225.00) per annum, in advance.

A 25% penalty will be added for payments received after due date.

The permit holder agrees to hold the City of Chicago harmless for any damage, relocation or replacement costs associated with damage, relocation or removal of private property caused by the City performing work in the public way.

Authority herein given and granted for a period of five (5) years from and after date of passage.

Alba Auto Service.

[O2013-8988]

Be It Ordained by the City Council of the City of Chicago:

SECTION 1. Permission and authority are hereby given and granted to Alba Auto Service, upon the terms and subject to the conditions of this ordinance, to maintain and use one (1) sign projecting over the public right-of-way attached to its premises known as 4884 North Clark Street. Said sign structure measures as follows: along North Clark Street, at three (3) feet in length, three point one seven (3.17) feet in height and thirteen (13) feet above grade level. The location of said privilege shall be as shown on print(s) kept on file with the Department of Business Affairs and Consumer Protection and the Office of the City Clerk. Said privilege shall be constructed in accordance with plans and specifications approved by the Department of Transportation (Division of Project Development) and the Zoning Department -- Signs.

This grant of privilege in the public way shall be subject to the provisions of Section 10-28-015 and all other required provisions of the Municipal Code of Chicago.

The grantee shall pay to the City of Chicago as compensation for the privilege Number 1107435 herein granted the sum of One Hundred and no/100 Dollars ($100.00) per annum, in advance.

A 25% penalty will be added for payments received after due date.

The permit holder agrees to hold the City of Chicago harmless for any damage, relocation or replacement costs associated with damage, relocation or removal of private property caused by the City performing work in the public way.

Authority herein given and granted for a period of five (5) years from and after June 11, 2013.

Alibis.

[O2013-8907]

Be It Ordained by the City Council of the City of Chicago:

SECTION 1. Permission and authority are hereby given and granted to Alibis, upon the terms and subject to the conditions of this ordinance, to maintain and use, as now constructed, six (6) light fixtures projecting over the public right-of-way adjacent to its premises known as 6420 North Western Avenue. Said light fixtures at North Western Avenue measure six (6) at one (1) foot in length, point four one (.41) foot in width and ten (10) feet above grade level. The location of said privilege shall be as shown on print(s) kept on file with the Department of Business Affairs and Consumer Protection and the Office of the City Clerk. Said privilege shall be constructed in accordance with plans and specifications approved by the Department of Transportation (Division of Project Development).

This grant of privilege in the public way shall be subject to the provisions of Section 10-28-015 and all other required provisions of the Municipal Code of Chicago.

The grantee shall pay to the City of Chicago as compensation for the privilege Number 1109277 herein granted the sum of One Hundred and no/100 Dollars ($100.00) per annum, in advance.

A 25% penalty will be added for payments received after due date.

The permit holder agrees to hold the City of Chicago harmless for any damage, relocation or replacement costs associated with damage, relocation or removal of private property caused by the City performing work in the public way.

Authority herein given and granted for a period of five (5) years from and after July 30, 2013.

Allstate Insurance.

[O2013-9383]

Be It Ordained by the City Council of the City of Chicago:

SECTION 1. Permission and authority are hereby given and granted to Allstate Insurance, upon the terms and subject to the conditions of this ordinance, to maintain and use one (1) sign projecting over the public right-of-way attached to its premises known as 6733 West Belmont Avenue. Said sign structure measures as follows: along West Belmont Avenue, at four (4) feet in length, four point zero eight (4.08) feet in height and eleven (11) feet above grade level. The location of said privilege shall be as shown on print(s) kept on file with the Department of Business Affairs and Consumer Protection and the Office of the City Clerk. Said privilege shall be constructed in accordance with plans and specifications approved by the Department of Transportation (Division of Project Development) and the Zoning Department -- Signs.

This grant of privilege in the public way shall be subject to the provisions of Section 10-28-015 and all other required provisions of the Municipal Code of Chicago.

The grantee shall pay to the City of Chicago as compensation for the privilege Number 1105561 herein granted the sum of One Hundred and no/100 Dollars ($100.00) per annum, in advance.

A 25% penalty will be added for payments received after due date.

The permit holder agrees to hold the City of Chicago harmless for any damage, relocation or replacement costs associated with damage, relocation or removal of private property caused by the City performing work in the public way.

Authority herein given and granted for a period of five (5) years from and after date of passage.

Aloha Motel.

[O2013-8713]

Be It Ordained by the City Council of the City of Chicago:

SECTION 1. Permission and authority are hereby given and granted to Aloha Motel, upon the terms and subject to the conditions of this ordinance, to maintain and use one (1) sign projecting over the public right-of-way attached to its premises known as 8515 South Cicero Avenue. Said sign structure measures as follows: along South Cicero Avenue, at twelve (12) feet in length, fourteen point seven (14.7) feet in height and nine point two (9.2) feet above

grade level. The location of said privilege shall be as shown on print(s) kept on file with the Department of Business Affairs and Consumer Protection and the Office of the City Clerk. Said privilege shall be constructed in accordance with plans and specifications approved by the Department of Transportation (Division of Project Development) and the Zoning Department -- Signs.

This grant of privilege in the public way shall be subject to the provisions of Section 10-28-015 and all other required provisions of the Municipal Code of Chicago.

The grantee shall pay to the City of Chicago as compensation for the privilege Number 1109454 herein granted the sum of Three Hundred and no/100 Dollars ($300.00) per annum, in advance.

A 25% penalty will be added for payments received after due date.

The permit holder agrees to hold the City of Chicago harmless for any damage, relocation or replacement costs associated with damage, relocation or removal of private property caused by the City performing work in the public way.

Authority herein given and granted for a period of five (5) years from and after May 14, 2013.

Al's Italian Beef, Inc.

[O2013-8781]

Be It Ordained by the City Council of the City of Chicago:

SECTION 1. Permission and authority are hereby given and granted to Al's Italian Beef, Inc., upon the terms and subject to the conditions of this ordinance, to maintain and use one (1) sign projecting over the public right-of-way attached to its premises known as 1079 West Taylor Street. Said sign structure measures as follows: along West Taylor Street, at three (3) feet in length, five (5) feet in height and twelve (12) feet above grade level. The location of said privilege shall be as shown on print(s) kept on file with the Department of Business Affairs and Consumer Protection and the Office of the City Clerk. Said privilege shall be constructed in accordance with plans and specifications approved by the Department of Transportation (Division of Project Development) and the Zoning Department -- Signs.

This grant of privilege in the public way shall be subject to the provisions of Section 10-28-015 and all other required provisions of the Municipal Code of Chicago.

The grantee shall pay to the City of Chicago as compensation for the privilege Number 1109376 herein granted the sum of One Hundred and no/100 Dollars ($100.00) per annum, in advance.

A 25% penalty will be added for payments received after due date.

The permit holder agrees to hold the City of Chicago harmless for any damage, relocation or replacement costs associated with damage, relocation or removal of private property caused by the City performing work in the public way.

Authority herein given and granted for a period of five (5) years from and after November 5, 2013.

Amber Inn, Inc.

[O2013-8621]

Be It Ordained by the City Council of the City of Chicago:

SECTION 1. Permission and authority are hereby given and granted to Amber Inn, Inc., upon the terms and subject to the conditions of this ordinance, to maintain and use two (2) signs projecting over the public right-of-way attached to its premises known as 3901 South Michigan Avenue. Said sign structures measure as follows: along South Michigan Avenue, one (1) at six (6) feet in length, six (6) feet in height and ten (10) feet above grade level and one (1) at eight (8) feet in length, twelve (12) feet in height and ten (10) feet above grade level. The location of said privilege shall be as shown on print(s) kept on file with the Department of Business Affairs and Consumer Protection and the Office of the City Clerk. Said privilege shall be constructed in accordance with plans and specifications approved by the Department of Transportation (Division of Project Development) and the Zoning Department -- Signs.

This grant of privilege in the public way shall be subject to the provisions of Section 10-28-015 and all other required provisions of the Municipal Code of Chicago.

The grantee shall pay to the City of Chicago as compensation for the privilege Number 1103603 herein granted the sum of Six Hundred and no/100 Dollars ($600.00) per annum, in advance.

A 25% penalty will be added for payments received after due date.

The permit holder agrees to hold the City of Chicago harmless for any damage, relocation or replacement costs associated with damage, relocation or removal of private property caused by the City performing work in the public way.

Authority herein given and granted for a period of five (5) years from and after November 13, 2012.

AMC Theatres 600 North Michigan 9.

[O2013-8947]

Be It Ordained by the City Council of the City of Chicago:

SECTION 1. Permission and authority are hereby given and granted to AMC Theatres 600 North Michigan 9, upon the terms and subject to the conditions of this ordinance, to maintain and use one (1) sign projecting over the public right-of-way attached to its premises known as 600 North Michigan Avenue. Said sign structure measures as follows: along North Michigan Avenue, at six (6) feet in length, sixty (60) feet in height and twenty-five (25) feet above grade level. The location of said privilege shall be as shown on print(s) kept on file with the Department of Business Affairs and Consumer Protection and the Office of the City Clerk. Said privilege shall be constructed in accordance with plans and specifications approved by the Department of Transportation (Division of Project Development) and the Zoning Department -- Signs.

This grant of privilege in the public way shall be subject to the provisions of Section 10-28-015 and all other required provisions of the Municipal Code of Chicago.

The grantee shall pay to the City of Chicago as compensation for the privilege Number 1108524 herein granted the sum of Three Hundred and no/100 Dollars ($300.00) per annum, in advance.

A 25% penalty will be added for payments received after due date.

The permit holder agrees to hold the City of Chicago harmless for any damage, relocation or replacement costs associated with damage, relocation or removal of private property caused by the City performing work in the public way.

Authority herein given and granted for a period of five (5) years from and after July 30, 2013.

American Family Insurance.

[O2013-9308]

Be It Ordained by the City Council of the City of Chicago:

SECTION 1. Permission and authority are hereby given and granted to American Family Insurance, upon the terms and subject to the conditions of this ordinance, to maintain and use one (1) sign projecting over the public right-of-way attached to its premises known as 3708 West Roosevelt Road. Said sign structure measures as follows: along West Roosevelt Road, at six (6) feet in length, five (5) feet in height and ten (10) feet above grade level. The

location of said privilege shall be as shown on print(s) kept on file with the Department of Business Affairs and Consumer Protection and the Office of the City Clerk. Said privilege shall be constructed in accordance with plans and specifications approved by the Department of Transportation (Division of Project Development) and the Zoning Department -- Signs.

This grant of privilege in the public way shall be subject to the provisions of Section 10-28-015 and all other required provisions of the Municipal Code of Chicago.

The grantee shall pay to the City of Chicago as compensation for the privilege Number 1109598 herein granted the sum of Three Hundred and no/100 Dollars ($300.00) per annum, in advance.

A 25% penalty will be added for payments received after due date.

The permit holder agrees to hold the City of Chicago harmless for any damage, relocation or replacement costs associated with damage, relocation or removal of private property caused by the City performing work in the public way.

Authority herein given and granted for a period of five (5) years from and after November 19, 2013.

Americash Loans LLC.

[O2013-8949]

Be It Ordained by the City Council of the City of Chicago:

SECTION 1. Permission and authority are hereby given and granted to Americash Loans LLC, upon the terms and subject to the conditions of this ordinance, to maintain and use one (1) sign projecting over the public right-of-way attached to its premises known as 719 North State Street. Said sign structure measures as follows: along North State Street, at five (5) feet in length, three point three three (3.33) feet in height and fifteen (15) feet above grade level. The location of said privilege shall be as shown on print(s) kept on file with the Department of Business Affairs and Consumer Protection and the Office of the City Clerk. Said privilege shall be constructed in accordance with plans and specifications approved by the Department of Transportation (Division of Project Development) and the Zoning Department -- Signs.

This grant of privilege in the public way shall be subject to the provisions of Section 10-28-015 and all other required provisions of the Municipal Code of Chicago.

The grantee shall pay to the City of Chicago as compensation for the privilege Number 1108669 herein granted the sum of One Hundred and no/100 Dollars ($100.00) per annum, in advance.

A 25% penalty will be added for payments received after due date.

The permit holder agrees to hold the City of Chicago harmless for any damage, relocation or replacement costs associated with damage, relocation or removal of private property caused by the City performing work in the public way.

Authority herein given and granted for a period of five (5) years from and after date of passage.

Ames Taping Tools.

[O2013-9321]

Be It Ordained by the City Council of the City of Chicago:

SECTION 1. Permission and authority are hereby given and granted to Ames Taping Tools, upon the terms and subject to the conditions of this ordinance, to maintain and use one (1) sign projecting over the public right-of-way attached to its premises known as 2219 West Grand Avenue. Said sign structure measures as follows: along West Grand Avenue, at nine point three three (9.33) feet in length, two (2) feet in height and ten (10) feet above grade level. The location of said privilege shall be as shown on print(s) kept on file with the Department of Business Affairs and Consumer Protection and the Office of the City Clerk. Said privilege shall be constructed in accordance with plans and specifications approved by the Department of Transportation (Division of Project Development) and the Zoning Department -- Signs.

This grant of privilege in the public way shall be subject to the provisions of Section 10-28-015 and all other required provisions of the Municipal Code of Chicago.

The grantee shall pay to the City of Chicago as compensation for the privilege Number 1104338 herein granted the sum of One Hundred and no/100 Dollars ($100.00) per annum, in advance.

A 25% penalty will be added for payments received after due date.

The permit holder agrees to hold the City of Chicago harmless for any damage, relocation or replacement costs associated with damage, relocation or removal of private property caused by the City performing work in the public way.

Authority herein given and granted for a period of five (5) years from and after date of passage.

Andina Agency.

[O2013-9375]

Be It Ordained by the City Council of the City of Chicago:

SECTION 1. Permission and authority are hereby given and granted to Andina Agency, upon the terms and subject to the conditions of this ordinance, to maintain and use one (1) sign projecting over the public right-of-way attached to its premises known as 3754 West Fullerton Avenue. Said sign structure measures as follows: along West Fullerton Avenue, at nineteen point five (19.5) feet in length, three (3) feet in height and ten (10) feet above grade level. The location of said privilege shall be as shown on print(s) kept on file with the Department of Business Affairs and Consumer Protection and the Office of the City Clerk. Said privilege shall be constructed in accordance with plans and specifications approved by the Department of Transportation (Division of Project Development) and the Zoning Department -- Signs.

This grant of privilege in the public way shall be subject to the provisions of Section 10-28-015 and all other required provisions of the Municipal Code of Chicago.

The grantee shall pay to the City of Chicago as compensation for the privilege Number 1104365 herein granted the sum of Three Hundred and no/100 Dollars ($300.00) per annum, in advance.

A 25% penalty will be added for payments received after due date.

The permit holder agrees to hold the City of Chicago harmless for any damage, relocation or replacement costs associated with damage, relocation or removal of private property caused by the City performing work in the public way.

Authority herein given and granted for a period of five (5) years from and after date of passage.

Andriana Furs.

[O2013-9292]

Be It Ordained by the City Council of the City of Chicago:

SECTION 1. Permission and authority are hereby given and granted to Andriana Furs, upon the terms and subject to the conditions of this ordinance, to maintain and use two (2) signs projecting over the public right-of-way attached to its premises known as 2201 West 95th Street. Said sign structure measures as follows: along South Leavitt Street, one (1) at twelve (12) feet in length, two (2) feet in height and fifteen (15) feet above grade level. Said

sign structure measures as follows: along West 95th Street, one (1) at fifteen (15) feet in length, three (3) feet in height and twelve (12) feet above grade level. The location of said privilege shall be as shown on print(s) kept on file with the Department of Business Affairs and Consumer Protection and the Office of the City Clerk. Said privilege shall be constructed in accordance with plans and specifications approved by the Department of Transportation (Division of Project Development) and the Zoning Department -- Signs.

This grant of privilege in the public way shall be subject to the provisions of Section 10-28-015 and all other required provisions of the Municipal Code of Chicago.

The grantee shall pay to the City of Chicago as compensation for the privilege Number 1109593 herein granted the sum of Four Hundred and no/100 Dollars ($400.00) per annum, in advance.

A 25% penalty will be added for payments received after due date.

The permit holder agrees to hold the City of Chicago harmless for any damage, relocation or replacement costs associated with damage, relocation or removal of private property caused by the City performing work in the public way.

Authority herein given and granted for a period of five (5) years from and after November 5, 2013.

A-OK Automotive, Inc.

[O2013-8766]

Be It Ordained by the City Council of the City of Chicago:

SECTION 1. Permission and authority are hereby given and granted to A-OK Automotive, Inc., upon the terms and subject to the conditions of this ordinance, to maintain and use, as now constructed, four (4) light fixtures projecting over the public right-of-way adjacent to its premises known as 5809 South Archer Avenue. Said light fixtures at South Archer Avenue measure four (4) at one point three three (1.33) feet in length, one point five (1.5) feet in width and twelve point five (12.5) feet above grade level. The location of said privilege shall be as shown on print(s) kept on file with the Department of Business Affairs and Consumer Protection and the Office of the City Clerk. Said privilege shall be constructed in accordance with plans and specifications approved by the Department of Transportation (Division of Project Development).

This grant of privilege in the public way shall be subject to the provisions of Section 10-28-015 and all other required provisions of the Municipal Code of Chicago.

The grantee shall pay to the City of Chicago as compensation for the privilege Number 1109305 herein granted the sum of Ninety and no/100 Dollars ($90.00) per annum, in advance.

A 25% penalty will be added for payments received after due date.

The permit holder agrees to hold the City of Chicago harmless for any damage, relocation or replacement costs associated with damage, relocation or removal of private property caused by the City performing work in the public way.

Authority herein given and granted for a period of five (5) years from and after October 8, 2013.

Aragon Entertainment Center, Inc.

[O2013-9337]

Be It Ordained by the City Council of the City of Chicago:

SECTION 1. Permission and authority are hereby given and granted to Aragon Entertainment Center, Inc., upon the terms and subject to the conditions of this ordinance, to maintain and use one (1) sign projecting over the public right-of-way attached to its premises known as 1106 West Lawrence Avenue. Said sign structure measures as follows: along West Lawrence Avenue, at seven (7) feet in length, forty-six point eight three (46.83) feet in height and seventeen point five (17.5) feet above grade level. The location of said privilege shall be as shown on print(s) kept on file with the Department of Business Affairs and Consumer Protection and the Office of the City Clerk. Said privilege shall be constructed in accordance with plans and specifications approved by the Department of Transportation (Division of Project Development) and the Zoning Department -- Signs.

This grant of privilege in the public way shall be subject to the provisions of Section 10-28-015 and all other required provisions of the Municipal Code of Chicago.

The grantee shall pay to the City of Chicago as compensation for the privilege Number 1109575 herein granted the sum of Three Hundred and no/100 Dollars ($300.00) per annum, in advance.

A 25% penalty will be added for payments received after due date.

The permit holder agrees to hold the City of Chicago harmless for any damage, relocation or replacement costs associated with damage, relocation or removal of private property caused by the City performing work in the public way.

Authority herein given and granted for a period of five (5) years from and after November 19, 2013.

Archer Austin Hardware, Inc.

[O2013-8767]

Be It Ordained by the City Council of the City of Chicago:

SECTION 1. Permission and authority are hereby given and granted to Archer Austin Hardware, Inc., upon the terms and subject to the conditions of this ordinance, to maintain and use one (1) sign projecting over the public right-of-way attached to its premises known as 6146 South Archer Avenue. Said sign structure measures as follows: along South Archer Avenue, at six (6) feet in length, three (3) feet in height and fourteen point five eight (14.58) feet above grade level. The location of said privilege shall be as shown on print(s) kept on file with the Department of Business Affairs and Consumer Protection and the Office of the City Clerk. Said privilege shall be constructed in accordance with plans and specifications approved by the Department of Transportation (Division of Project Development) and the Zoning Department -- Signs.

This grant of privilege in the public way shall be subject to the provisions of Section 10-28-015 and all other required provisions of the Municipal Code of Chicago.

The grantee shall pay to the City of Chicago as compensation for the privilege Number 1109201 herein granted the sum of One Hundred and no/100 Dollars ($100.00) per annum, in advance.

A 25% penalty will be added for payments received after due date.

The permit holder agrees to hold the City of Chicago harmless for any damage, relocation or replacement costs associated with damage, relocation or removal of private property caused by the City performing work in the public way.

Authority herein given and granted for a period of five (5) years from and after November 5, 2013.

Armitage Racine Currency Exchange.

[O2013-8932]

Be It Ordained by the City Council of the City of Chicago:

SECTION 1. Permission and authority are hereby given and granted to Armitage Racine Currency Exchange, upon the terms and subject to the conditions of this ordinance, to maintain and use one (1) sign projecting over the public right-of-way attached to its premises known as 1164 West Armitage Avenue. Said sign structure measures as follows: along West Armitage Avenue, at six (6) feet in length, six (6) feet in height and ten (10) feet above

grade level. The location of said privilege shall be as shown on print(s) kept on file with the Department of Business Affairs and Consumer Protection and the Office of the City Clerk. Said privilege shall be constructed in accordance with plans and specifications approved by the Department of Transportation (Division of Project Development) and the Zoning Department -- Signs.

This grant of privilege in the public way shall be subject to the provisions of Section 10-28-015 and all other required provisions of the Municipal Code of Chicago.

The grantee shall pay to the City of Chicago as compensation for the privilege Number 1109248 herein granted the sum of Three Hundred and no/100 Dollars ($300.00) per annum, in advance.

A 25% penalty will be added for payments received after due date.

The permit holder agrees to hold the City of Chicago harmless for any damage, relocation or replacement costs associated with damage, relocation or removal of private property caused by the City performing work in the public way.

Authority herein given and granted for a period of five (5) years from and after November 19, 2013.

Artist Frame Service.

[O2013-9356]

Be It Ordained by the City Council of the City of Chicago:

SECTION 1. Permission and authority are hereby given and granted to Artist Frame Service, upon the terms and subject to the conditions of this ordinance, to maintain and use one (1) sign projecting over the public right-of-way attached to its premises known as 1871 North Clybourn Avenue. Said sign structure measures as follows: along North Clybourn Avenue, at two point five (2.5) feet in length, thirteen point five (13.5) feet in height and twelve (12) feet above grade level. The location of said privilege shall be as shown on print(s) kept on file with the Department of Business Affairs and Consumer Protection and the Office of the City Clerk. Said privilege shall be constructed in accordance with plans and specifications approved by the Department of Transportation (Division of Project Development) and the Zoning Department -- Signs.

This grant of privilege in the public way shall be subject to the provisions of Section 10-28-015 and all other required provisions of the Municipal Code of Chicago.

The grantee shall pay to the City of Chicago as compensation for the privilege Number 1106532 herein granted the sum of Three Hundred and no/100 Dollars ($300.00) per annum, in advance.

A 25% penalty will be added for payments received after due date.

The permit holder agrees to hold the City of Chicago harmless for any damage, relocation or replacement costs associated with damage, relocation or removal of private property caused by the City performing work in the public way.

Authority herein given and granted for a period of five (5) years from and after date of passage.

Astrid Beauty Salon.

[O2013-8695]

Be It Ordained by the City Council of the City of Chicago:

SECTION 1. Permission and authority are hereby given and granted to Astrid Beauty Salon, upon the terms and subject to the conditions of this ordinance, to maintain and use one (1) sign projecting over the public right-of-way attached to its premises known as 3222 West 55th Street. Said sign structure measures as follows: along West 55th Street, at six (6) feet in length, five (5) feet in height and ten (10) feet above grade level. The location of said privilege shall be as shown on print(s) kept on file with the Department of Business Affairs and Consumer Protection and the Office of the City Clerk. Said privilege shall be constructed in accordance with plans and specifications approved by the Department of Transportation (Division of Project Development) and the Zoning Department -- Signs.

This grant of privilege in the public way shall be subject to the provisions of Section 10-28-015 and all other required provisions of the Municipal Code of Chicago.

The grantee shall pay to the City of Chicago as compensation for the privilege Number 1109191 herein granted the sum of Three Hundred and no/100 Dollars ($300.00) per annum, in advance.

A 25% penalty will be added for payments received after due date.

The permit holder agrees to hold the City of Chicago harmless for any damage, relocation or replacement costs associated with damage, relocation or removal of private property caused by the City performing work in the public way.

Authority herein given and granted for a period of five (5) years from and after November 5, 2013.

AT&T Mobility.

[O2013-8951]

Be It Ordained by the City Council of the City of Chicago:

SECTION 1. Permission and authority are hereby given and granted to AT&T Mobility, upon the terms and subject to the conditions of this ordinance, to maintain and use two (2) signs projecting over the public right-of-way attached to its premises known as 600 North Michigan Avenue. Said sign structure measures as follows: along North Michigan Avenue, one (1) at two point four two (2.42) feet in length, two (2) feet in height and nine (9) feet above grade level. Said sign structure measures as follows: along East Ontario Street, one (1) at two point four two (2.42) feet in length, two (2) feet in height and nine (9) feet above grade level. The location of said privilege shall be as shown on print(s) kept on file with the Department of Business Affairs and Consumer Protection and the Office of the City Clerk. Said privilege shall be constructed in accordance with plans and specifications approved by the Department of Transportation (Division of Project Development) and the Zoning Department -- Signs.

This grant of privilege in the public way shall be subject to the provisions of Section 10-28-015 and all other required provisions of the Municipal Code of Chicago.

The grantee shall pay to the City of Chicago as compensation for the privilege Number 1108060 herein granted the sum of One Hundred Seventy-five and no/100 Dollars ($175.00) per annum, in advance.

A 25% penalty will be added for payments received after due date.

The permit holder agrees to hold the City of Chicago harmless for any damage, relocation or replacement costs associated with damage, relocation or removal of private property caused by the City performing work in the public way.

Authority herein given and granted for a period of five (5) years from and after date of passage.

Austin & Archer Currency Exchange, Inc.

[O2013-9305]

Be It Ordained by the City Council of the City of Chicago:

SECTION 1. Permission and authority are hereby given and granted to Austin & Archer Currency Exchange, Inc., upon the terms and subject to the conditions of this ordinance, to maintain and use two (2) signs projecting over the public right-of-way attached to its premises

known as 6177 South Archer Avenue. Said sign structure measures as follows: along South Archer Avenue, one (1) at twenty (20) feet in length, four (4) feet in height and ten (10) feet above grade level. Said sign structure measures as follows: along South Archer Avenue, one (1) at seven (7) feet in length, ten (10) feet in height and ten (10) feet above grade level. The location of said privilege shall be as shown on print(s) kept on file with the Department of Business Affairs and Consumer Protection and the Office of the City Clerk. Said privilege shall be constructed in accordance with plans and specifications approved by the Department of Transportation (Division of Project Development) and the Zoning Department -- Signs.

This grant of privilege in the public way shall be subject to the provisions of Section 10-28-015 and all other required provisions of the Municipal Code of Chicago.

The grantee shall pay to the City of Chicago as compensation for the privilege Number 1109510 herein granted the sum of Six Hundred and no/100 Dollars ($600.00) per annum, in advance.

A 25% penalty will be added for payments received after due date.

The permit holder agrees to hold the City of Chicago harmless for any damage, relocation or replacement costs associated with damage, relocation or removal of private property caused by the City performing work in the public way.

Authority herein given and granted for a period of five (5) years from and after November 5, 2013.

Autozone.

[O2013-8685]

Be It Ordained by the City Council of the City of Chicago:

SECTION 1. Permission and authority are hereby given and granted to Autozone, upon the terms and subject to the conditions of this ordinance, to maintain and use, as now constructed, two (2) planter curbs on the public right-of-way for beautification purposes adjacent to its premises known as 8811 South Commercial Avenue. Said planter curb at South Commercial Avenue measures one (1) at sixty-two (62) feet in length and three (3) feet in width for a total of one hundred eighty-six (186) square feet. Said planter curb at East 88th Street measures one (1) at forty-six (46) feet in length and three (3) feet in width for a total of one hundred thirty-eight (138) square feet. Grantee must allow the required clear and unobstructed space for pedestrian passage at all times per rules and regulations approved by the Department of Transportation. The location of said privilege shall be as shown on print(s) kept on file with the Department of Business Affairs and Consumer Protection and the Office of the City Clerk. Said privilege shall be constructed in accordance with plans and

specifications approved by the Department of Planning and Development and the Department of Transportation (Division of Project Development).

This grant of privilege in the public way shall be subject to the provisions of Section 10-28-015 and all other required provisions of the Municipal Code of Chicago.

The grantee shall pay to the City of Chicago as compensation for the privilege Number 1109111 herein granted the sum of Zero and no/100 Dollars ($0.00) per annum, in advance.

A 25% penalty will be added for payments received after due date.

The permit holder agrees to hold the City of Chicago harmless for any damage, relocation or replacement costs associated with damage, relocation or removal of private property caused by the City performing work in the public way.

Authority herein given and granted for a period of five (5) years from and after September 4, 2013.

B.R.A., Inc.

[O2013-9039]

Be It Ordained by the City Council of the City of Chicago:

SECTION 1. Permission and authority are hereby given and granted to B.R.A., Inc., upon the terms and subject to the conditions of this ordinance, to maintain and use one (1) sign projecting over the public right-of-way attached to its premises known as 1200 West Belmont Avenue. Said sign structure measures as follows: along West Belmont Avenue, at seven (7) feet in length, seven (7) feet in height and twelve (12) feet above grade level. The location of said privilege shall be as shown on print(s) kept on file with the Department of Business Affairs and Consumer Protection and the Office of the City Clerk. Said privilege shall be constructed in accordance with plans and specifications approved by the Department of Transportation (Division of Project Development) and the Zoning Department -- Signs.

This grant of privilege in the public way shall be subject to the provisions of Section 10-28-015 and all other required provisions of the Municipal Code of Chicago.

The grantee shall pay to the City of Chicago as compensation for the privilege Number 1103338 herein granted the sum of Three Hundred and no/100 Dollars ($300.00) per annum, in advance.

A 25% penalty will be added for payments received after due date.

The permit holder agrees to hold the City of Chicago harmless for any damage, relocation or replacement costs associated with damage, relocation or removal of private property caused by the City performing work in the public way.

Authority herein given and granted for a period of five (5) years from and after date of passage.

Bank Of America/LaSalle.
(4150 N. Cicero Ave.)

[O2013-8998]

Be It Ordained by the City Council of the City of Chicago:

SECTION 1. Permission and authority are hereby given and granted to Bank of America/LaSalle, upon the terms and subject to the conditions of this ordinance, to maintain and use one (1) sign projecting over the public right-of-way attached to its premises known as 4150 North Cicero Avenue. Said sign structure measures as follows: along North Cicero Avenue, at ten point three three (10.33) feet in length, twenty-four (24) feet in height and eighteen point six seven (18.67) feet above grade level. The location of said privilege shall be as shown on print(s) kept on file with the Department of Business Affairs and Consumer Protection and the Office of the City Clerk. Said privilege shall be constructed in accordance with plans and specifications approved by the Department of Transportation (Division of Project Development) and the Zoning Department -- Signs.

This grant of privilege in the public way shall be subject to the provisions of Section 10-28-015 and all other required provisions of the Municipal Code of Chicago.

The grantee shall pay to the City of Chicago as compensation for the privilege Number 1109029 herein granted the sum of Three Hundred and no/100 Dollars ($300.00) per annum, in advance.

A 25% penalty will be added for payments received after due date.

The permit holder agrees to hold the City of Chicago harmless for any damage, relocation or replacement costs associated with damage, relocation or removal of private property caused by the City performing work in the public way.

Authority herein given and granted for a period of five (5) years from and after October 8, 2013.

Bank Of America/LaSalle.
(515 N. LaSalle Dr.)

[O2013-8953]

Be It Ordained by the City Council of the City of Chicago:

SECTION 1. Permission and authority are hereby given and granted to Bank of America/LaSalle, upon the terms and subject to the conditions of this ordinance, to maintain and use one (1) sign projecting over the public right-of-way attached to its premises known as 515 North LaSalle Drive. Said sign structure measures as follows: along North LaSalle Drive, at two point seven five (2.75) feet in length, nineteen (19) feet in height and one (1) foot above grade level. The location of said privilege shall be as shown on print(s) kept on file with the Department of Business Affairs and Consumer Protection and the Office of the City Clerk. Said privilege shall be constructed in accordance with plans and specifications approved by the Department of Transportation (Division of Project Development) and the Zoning Department -- Signs.

This grant of privilege in the public way shall be subject to the provisions of Section 10-28-015 and all other required provisions of the Municipal Code of Chicago.

The grantee shall pay to the City of Chicago as compensation for the privilege Number 1109030 herein granted the sum of Three Hundred and no/100 Dollars ($300.00) per annum, in advance.

A 25% penalty will be added for payments received after due date.

The permit holder agrees to hold the City of Chicago harmless for any damage, relocation or replacement costs associated with damage, relocation or removal of private property caused by the City performing work in the public way.

Authority herein given and granted for a period of five (5) years from and after September 10, 2013.

Beadniks.

[O2013-8519]

Be It Ordained by the City Council of the City of Chicago:

SECTION 1. Permission and authority are hereby given and granted to Beadniks, upon the terms and subject to the conditions of this ordinance, to maintain and use one (1) sign projecting over the public right-of-way attached to its premises known as 1937 West Division Street. Said sign structure measures as follows: along West Division Street, at six point five eight (6.58) feet in length, two (2) feet in height and twelve (12) feet above grade level. The

location of said privilege shall be as shown on print(s) kept on file with the Department of Business Affairs and Consumer Protection and the Office of the City Clerk. Said privilege shall be constructed in accordance with plans and specifications approved by the Department of Transportation (Division of Project Development) and the Zoning Department -- Signs.

This grant of privilege in the public way shall be subject to the provisions of Section 10-28-015 and all other required provisions of the Municipal Code of Chicago.

The grantee shall pay to the City of Chicago as compensation for the privilege Number 1103725 herein granted the sum of One Hundred and no/100 Dollars ($100.00) per annum, in advance.

A 25% penalty will be added for payments received after due date.

The permit holder agrees to hold the City of Chicago harmless for any damage, relocation or replacement costs associated with damage, relocation or removal of private property caused by the City performing work in the public way.

Authority herein given and granted for a period of five (5) years from and after October 31, 2012.

Beverly Cigar Company.

[O2013-8716]

Be It Ordained by the City Council of the City of Chicago:

SECTION 1. Permission and authority are hereby given and granted to Beverly Cigar Company, upon the terms and subject to the conditions of this ordinance, to maintain and use one (1) sign projecting over the public right-of-way attached to its premises known as 10513 South Western Avenue. Said sign structure measures as follows: along South Western Avenue, at nine (9) feet in length, five (5) feet in height and fifteen (15) feet above grade level. The location of said privilege shall be as shown on print(s) kept on file with the Department of Business Affairs and Consumer Protection and the Office of the City Clerk. Said privilege shall be constructed in accordance with plans and specifications approved by the Department of Transportation (Division of Project Development) and the Zoning Department -- Signs.

This grant of privilege in the public way shall be subject to the provisions of Section 10-28-015 and all other required provisions of the Municipal Code of Chicago.

The grantee shall pay to the City of Chicago as compensation for the privilege Number 1109162 herein granted the sum of Three Hundred and no/100 Dollars ($300.00) per annum, in advance.

A 25% penalty will be added for payments received after due date.

The permit holder agrees to hold the City of Chicago harmless for any damage, relocation or replacement costs associated with damage, relocation or removal of private property caused by the City performing work in the public way.

Authority herein given and granted for a period of five (5) years from and after October 8, 2013.

Beverly Hills Garage.

[O2013-8717]

Be It Ordained by the City Council of the City of Chicago:

SECTION 1. Permission and authority are hereby given and granted to Beverly Hills Garage, upon the terms and subject to the conditions of this ordinance, to maintain and use one (1) sign projecting over the public right-of-way attached to its premises known as 2043 West 95th Street. Said sign structure measures as follows: along West 95th Street, at six (6) feet in length, four (4) feet in height and thirteen (13) feet above grade level. The location of said privilege shall be as shown on print(s) kept on file with the Department of Business Affairs and Consumer Protection and the Office of the City Clerk. Said privilege shall be constructed in accordance with plans and specifications approved by the Department of Transportation (Division of Project Development) and the Zoning Department -- Signs

This grant of privilege in the public way shall be subject to the provisions of Section 10-28-015 and all other required provisions of the Municipal Code of Chicago.

The grantee shall pay to the City of Chicago as compensation for the privilege Number 1109161 herein granted the sum of One Hundred and no/100 Dollars ($100.00) per annum, in advance.

A 25% penalty will be added for payments received after due date.

The permit holder agrees to hold the City of Chicago harmless for any damage, relocation or replacement costs associated with damage, relocation or removal of private property caused by the City performing work in the public way.

Authority herein given and granted for a period of five (5) years from and after October 8, 2013.

Blaze IL Store 1 LLC.

[O2013-9313]

Be It Ordained by the City Council of the City of Chicago:

SECTION 1. Permission and authority are hereby given and granted to Blaze IL Store 1 LLC, upon the terms and subject to the conditions of this ordinance, to maintain and use one (1) sign projecting over the public right-of-way attached to its premises known as 953 West Belmont Avenue. Said sign structure measures as follows: along West Belmont Avenue, at fifteen point zero eight (15.08) feet in length, four (4) feet in height and ten (10) feet above grade level. The location of said privilege shall be as shown on print(s) kept on file with the Department of Business Affairs and Consumer Protection and the Office of the City Clerk. Said privilege shall be constructed in accordance with plans and specifications approved by the Department of Transportation (Division of Project Development) and the Zoning Department -- Signs.

This grant of privilege in the public way shall be subject to the provisions of Section 10-28-015 and all other required provisions of the Municipal Code of Chicago.

The grantee shall pay to the City of Chicago as compensation for the privilege Number 1108800 herein granted the sum of Three Hundred and no/100 Dollars ($300.00) per annum, in advance.

A 25% penalty will be added for payments received after due date.

The permit holder agrees to hold the City of Chicago harmless for any damage, relocation or replacement costs associated with damage, relocation or removal of private property caused by the City performing work in the public way.

Authority herein given and granted for a period of five (5) years from and after date of passage.

The Blooming Lotus Corporation.

[O2013-8769]

Be It Ordained by the City Council of the City of Chicago:

SECTION 1. Permission and authority are hereby given and granted to The Blooming Lotus Corporation, upon the terms and subject to the conditions of this ordinance, to maintain and use one (1) sign projecting over the public right-of-way attached to its premises known as 6842 West Archer Avenue. Said sign structure measures as follows: along West Archer Avenue, at six (6) feet in length, three (3) feet in height and fourteen (14) feet above grade

level. The location of said privilege shall be as shown on print(s) kept on file with the Department of Business Affairs and Consumer Protection and the Office of the City Clerk. Said privilege shall be constructed in accordance with plans and specifications approved by the Department of Transportation (Division of Project Development) and the Zoning Department -- Signs.

This grant of privilege in the public way shall be subject to the provisions of Section 10-28-015 and all other required provisions of the Municipal Code of Chicago.

The grantee shall pay to the City of Chicago as compensation for the privilege Number 1109456 herein granted the sum of One Hundred and no/100 Dollars ($100.00) per annum, in advance.

A 25% penalty will be added for payments received after due date.

The permit holder agrees to hold the City of Chicago harmless for any damage, relocation or replacement costs associated with damage, relocation or removal of private property caused by the City performing work in the public way.

Authority herein given and granted for a period of five (5) years from and after November 5, 2013.

Blue Bird Bowl.

[O2013-8714]

Be It Ordained by the City Council of the City of Chicago:

SECTION 1. Permission and authority are hereby given and granted to Blue Bird Bowl, upon the terms and subject to the conditions of this ordinance, to maintain and use one (1) sign projecting over the public right-of-way attached to its premises known as 3900 West Columbus Avenue. Said sign structure measures as follows: along West Columbus Avenue, at twenty-four (24) feet in length, four (4) feet in height and ten (10) feet above grade level. The location of said privilege shall be as shown on print(s) kept on file with the Department of Business Affairs and Consumer Protection and the Office of the City Clerk. Said privilege shall be constructed in accordance with plans and specifications approved by the Department of Transportation (Division of Project Development) and the Zoning Department -- Signs.

This grant of privilege in the public way shall be subject to the provisions of Section 10-28-015 and all other required provisions of the Municipal Code of Chicago.

The grantee shall pay to the City of Chicago as compensation for the privilege Number 1107705 herein granted the sum of Three Hundred and no/100 Dollars ($300.00) per annum, in advance.

A 25% penalty will be added for payments received after due date.

The permit holder agrees to hold the City of Chicago harmless for any damage, relocation or replacement costs associated with damage, relocation or removal of private property caused by the City performing work in the public way.

Authority herein given and granted for a period of five (5) years from and after May 14, 2013.

Blue Cross Blue Shield Of Illinois.

[O2013-8955]

Be It Ordained by the City Council of the City of Chicago:

SECTION 1. Permission and authority are hereby given and granted to Blue Cross Blue Shield of Illinois, upon the terms and subject to the conditions of this ordinance, to maintain and use, as now constructed, fifty-six (56) bollards on the public right-of-way adjacent to its premises known as 300 East Randolph Street. Said bollards at East Randolph Street (upper level) measure forty (40) at one (1) foot in length and one point five (1.5) feet in width for a total of sixty (60) square feet. Said bollards at East Randolph Street (intermediate level) measure eight (8) at one (1) foot in length and one point five (1.5) feet in width for a total of twelve (12) square feet. Said bollards at East Randolph Street (lower level) measure eight (8) at one (1) foot in length and one point five (1.5) feet in width for a total of twelve (12) square feet. The location of said privilege shall be as shown on print(s) kept on file with the Department of Business Affairs and Consumer Protection and the Office of the City Clerk. Said privilege shall be constructed in accordance with plans and specifications approved by the Department of Planning and Development and the Department of Transportation (Division of Project Development).

This grant of privilege in the public way shall be subject to the provisions of Section 10-28-015 and all other required provisions of the Municipal Code of Chicago.

The grantee shall pay to the City of Chicago as compensation for the privilege Number 1107888 herein granted the sum of Four Thousand Two Hundred and no/100 Dollars ($4,200.00) per annum, in advance.

A 25% penalty will be added for payments received after due date.

The permit holder agrees to hold the City of Chicago harmless for any damage, relocation or replacement costs associated with damage, relocation or removal of private property caused by the City performing work in the public way.

Authority herein given and granted for a period of five (5) years from and after July 29, 2013.

Blue Sky Restaurant.

[O2013-9278]

Be It Ordained by the City Council of the City of Chicago:

SECTION 1. Permission and authority are hereby given and granted to Blue Sky Restaurant, upon the terms and subject to the conditions of this ordinance, to maintain and use one (1) sign projecting over the public right-of-way attached to its premises known as 4807 South Pulaski Road. Said sign structure measures as follows: along South Pulaski Road, at ten (10) feet in length, ten (10) feet in height and twenty (20) feet above grade level. The location of said privilege shall be as shown on print(s) kept on file with the Department of Business Affairs and Consumer Protection and the Office of the City Clerk. Said privilege shall be constructed in accordance with plans and specifications approved by the Department of Transportation (Division of Project Development) and the Zoning Department -- Signs.

This grant of privilege in the public way shall be subject to the provisions of Section 10-28-015 and all other required provisions of the Municipal Code of Chicago.

The grantee shall pay to the City of Chicago as compensation for the privilege Number 1109505 herein granted the sum of Three Hundred and no/100 Dollars ($300.00) per annum, in advance.

A 25% penalty will be added for payments received after due date.

The permit holder agrees to hold the City of Chicago harmless for any damage, relocation or replacement costs associated with damage, relocation or removal of private property caused by the City performing work in the public way.

Authority herein given and granted for a period of five (5) years from and after November 5, 2013.

Boulevard Ace Hardware.

[O2013-8623]

Be It Ordained by the City Council of the City of Chicago:

SECTION 1. Permission and authority are hereby given and granted to Boulevard Ace Hardware, upon the terms and subject to the conditions of this ordinance, to maintain and use one (1) sign projecting over the public right-of-way attached to its premises known as 227 East Garfield Boulevard. Said sign structure measures as follows: along East Garfield Boulevard, at twenty-four (24) feet in length, five (5) feet in height and eight point five (8.5) feet above grade level. The location of said privilege shall be as shown on print(s) kept on file with the Department of Business Affairs and Consumer Protection and the Office of the City Clerk. Said privilege shall be constructed in accordance with plans and specifications approved by the Department of Transportation (Division of Project Development) and the Zoning Department -- Signs.

This grant of privilege in the public way shall be subject to the provisions of Section 10-28-015 and all other required provisions of the Municipal Code of Chicago.

The grantee shall pay to the City of Chicago as compensation for the privilege Number 1109234 herein granted the sum of Three Hundred and no/100 Dollars ($300.00) per annum, in advance.

A 25% penalty will be added for payments received after due date.

The permit holder agrees to hold the City of Chicago harmless for any damage, relocation or replacement costs associated with damage, relocation or removal of private property caused by the City performing work in the public way.

Authority herein given and granted for a period of five (5) years from and after November 19, 2013.

Broadway At Surf, Inc.

[O2013-9315]

Be It Ordained by the City Council of the City of Chicago:

SECTION 1. Permission and authority are hereby given and granted to Broadway at Surf, Inc., upon the terms and subject to the conditions of this ordinance, to maintain and use, as now constructed, three (3) foundation sheetings under the public right-of-way adjacent to its premises known as 2828 -- 2846 North Broadway. Said foundation sheeting at North Broadway measures one (1) at four hundred thirty-six (436) feet in length and one (1) foot in

width for a total of four hundred thirty-six (436) square feet. Said foundation sheeting at east/west alley measures one (1) at five hundred ninety-one (591) feet in length and one (1) foot in width for a total of five hundred ninety-one (591) square feet. Said foundation sheeting at West Surf Street measures one (1) at one hundred sixteen (116) feet in length and one (1) foot in width for a total of one hundred sixteen (116) square feet. The location of said privilege shall be as shown on print(s) kept on file with the Department of Business Affairs and Consumer Protection and the Office of the City Clerk. Said privilege shall be constructed in accordance with plans and specifications approved by the Department of Planning and Development and the Department of Transportation (Office of Underground Coordination).

This grant of privilege in the public way shall be subject to the provisions of Section 10-28-015 and all other required provisions of the Municipal Code of Chicago.

The grantee shall pay to the City of Chicago as compensation for the privilege Number 1109368 herein granted the sum of One Thousand Two Hundred and no/100 Dollars ($1,200.00) per annum, in advance.

A 25% penalty will be added for payments received after due date.

The permit holder agrees to hold the City of Chicago harmless for any damage, relocation or replacement costs associated with damage, relocation or removal of private property caused by the City performing work in the public way.

Authority herein given and granted for a period of five (5) years from and after October 8, 2013.

Brunch.

[O2013-8957]

Be It Ordained by the City Council of the City of Chicago:

SECTION 1. Permission and authority are hereby given and granted to Brunch, upon the terms and subject to the conditions of this ordinance, to maintain and use, as now constructed, seven (7) banners projecting over the public right-of-way adjacent to its premises known as 343 West Erie Street. Said banners at North Orleans Street measure five (5) at two (2) feet in length and three (3) feet in width for a total of thirty (30) square feet. Said banners at West Erie Street measure two (2) at two (2) feet in length and three (3) feet in width for a total of twelve (12) square feet. The location of said privilege shall be as shown on print(s) kept on file with the Department of Business Affairs and Consumer Protection and the Office of the City Clerk. Said privilege shall be constructed in accordance with plans and specifications approved by the Zoning Department -- Signs.

This grant of privilege in the public way shall be subject to the provisions of Section 10-28-015 and all other required provisions of the Municipal Code of Chicago.

The grantee shall pay to the City of Chicago as compensation for the privilege Number 1101184 herein granted the sum of One Hundred Seventy-five and no/100 Dollars ($175.00) per annum, in advance.

A 25% penalty will be added for payments received after due date.

The permit holder agrees to hold the City of Chicago harmless for any damage, relocation or replacement costs associated with damage, relocation or removal of private property caused by the City performing work in the public way.

Authority herein given and granted for a period of five (5) years from and after date of passage.

C B Guadalupano.

[O2013-9314]

Be It Ordained by the City Council of the City of Chicago:

SECTION 1. Permission and authority are hereby given and granted to C B Guadalupano, upon the terms and subject to the conditions of this ordinance, to maintain and use one (1) sign projecting over the public right-of-way attached to its premises known as 1538 West 18th Street. Said sign structure measures as follows: along West 18th Street at five point four two (5.42) feet in length, two point three three (2.33) feet in height and seventeen (17) feet above grade level. The location of said privilege shall be as shown on print(s) kept on file with the Department of Business Affairs and Consumer Protection and the Office of the City Clerk. Said privilege shall be constructed in accordance with plans and specifications approved by the Department of Transportation (Division of Project Development) and the Zoning Department -- Signs.

This grant of privilege in the public way shall be subject to the provisions of Section 10-28-015 and all other required provisions of the Municipal Code of Chicago.

The grantee shall pay to the City of Chicago as compensation for the privilege Number 1109439 herein granted the sum of One Hundred and no/100 Dollars ($100.00) per annum, in advance.

A 25% penalty will be added for payments received after due date.

The permit holder agrees to hold the City of Chicago harmless for any damage, relocation or replacement costs associated with damage, relocation or removal of private property caused by the City performing work in the public way.

Authority herein given and granted for a period of five (5) years from and after November 19, 2013.

Cain's Barber College, Inc.

[O2013-8627]

Be It Ordained by the City Council of the City of Chicago:

SECTION 1. Permission and authority are hereby given and granted to Cain's Barber College, Inc., upon the terms and subject to the conditions of this ordinance, to maintain and use one (1) sign projecting over the public right-of-way attached to its premises known as 365 East 51st Street. Said sign structure measures as follows: along East 51st Street, at sixteen (16) feet in length, three (3) feet in height and ten (10) feet above grade level. The location of said privilege shall be as shown on print(s) kept on file with the Department of Business Affairs and Consumer Protection and the Office of the City Clerk. Said privilege shall be constructed in accordance with plans and specifications approved by the Department of Transportation (Division of Project Development) and the Zoning Department -- Signs.

This grant of privilege in the public way shall be subject to the provisions of Section 10-28-015 and all other required provisions of the Municipal Code of Chicago.

The grantee shall pay to the City of Chicago as compensation for the privilege Number 1109164 herein granted the sum of Three Hundred and no/100 Dollars ($300.00) per annum, in advance.

A 25% penalty will be added for payments received after due date.

The permit holder agrees to hold the City of Chicago harmless for any damage, relocation or replacement costs associated with damage, relocation or removal of private property caused by the City performing work in the public way.

Authority herein given and granted for a period of five (5) years from and after May 14, 2013.

Simona Calla.

[O2013-8876]

Be It Ordained by the City Council of the City of Chicago:

SECTION 1. Permission and authority are hereby given and granted to Simona Calla, upon the terms and subject to the conditions of this ordinance, to construct, install, maintain and use three (3) planters on the public right-of-way for beautification purposes adjacent to its premises known as 2124 West Division Street. Said planters at West Division Street measure three (3) at four point seven five (4.75) feet in length and one point five (1.5) feet in width for a total of twenty-one point three eight (21.38) square feet. Grantee must allow the required clear and unobstructed space for pedestrian passage at all times per rules and regulations approved by the Department of Transportation. The location of said privilege shall be as shown on print(s) kept on file with the Department of Business Affairs and Consumer Protection and the Office of the City Clerk. Said privilege shall be constructed in accordance with plans and specifications approved by the Department of Planning and Development and the Department of Transportation (Division of Project Development).

This grant of privilege in the public way shall be subject to the provisions of Section 10-28-015 and all other required provisions of the Municipal Code of Chicago.

The grantee shall pay to the City of Chicago as compensation for the privilege Number 1109289 herein granted the sum of Zero and no/100 Dollars ($0.00) per annum, in advance.

A 25% penalty will be added for payments received after due date.

The permit holder agrees to hold the City of Chicago harmless for any damage, relocation or replacement costs associated with damage, relocation or removal of private property caused by the City performing work in the public way.

Authority herein given and granted for a period of five (5) years from and after date of passage.

Cano Auto Electric.

[O2013-8836]

Be It Ordained by the City Council of the City of Chicago:

SECTION 1. Permission and authority are hereby given and granted to Cano Auto Electric, upon the terms and subject to the conditions of this ordinance, to maintain and use three (3)

signs projecting over the public right-of-way attached to its premises known as 2723 North Pulaski Road. Said sign structures measure as follows: along North Pulaski Road, one (1) at thirty-one point five (31.5) feet in length, three (3) feet in height and twelve (12) feet above grade level, one (1) at seven (7) feet in length, five (5) feet in height and fourteen (14) feet above grade level and one (1) at seven point five (7.5) feet in length, seven (7) feet in height and twelve (12) feet above grade level. The location of said privilege shall be as shown on print(s) kept on file with the Department of Business Affairs and Consumer Protection and the Office of the City Clerk. Said privilege shall be constructed in accordance with plans and specifications approved by the Department of Transportation (Division of Project Development) and the Zoning Department -- Signs.

This grant of privilege in the public way shall be subject to the provisions of Section 10-28-015 and all other required provisions of the Municipal Code of Chicago.

The grantee shall pay to the City of Chicago as compensation for the privilege Number 1106242 herein granted the sum of Nine Hundred and no/100 Dollars ($900.00) per annum, in advance.

A 25% penalty will be added for payments received after due date.

The permit holder agrees to hold the City of Chicago harmless for any damage, relocation or replacement costs associated with damage, relocation or removal of private property caused by the City performing work in the public way.

Authority herein given and granted for a period of five (5) years from and after February 6, 2013.

Caprio's Shoes.

[O2013-8692]

Be It Ordained by the City Council of the City of Chicago:

SECTION 1. Permission and authority are hereby given and granted to Caprio's Shoes, upon the terms and subject to the conditions of this ordinance, to maintain and use one (1) sign projecting over the public right-of-way attached to its premises known as 3958 West 63rd Street. Said sign structure measures as follows: along West 63rd Street, at six (6) feet in length, four (4) feet in height and eleven (11) feet above grade level. The location of said privilege shall be as shown on print(s) kept on file with the Department of Business Affairs and Consumer Protection and the Office of the City Clerk. Said privilege shall be constructed in accordance with plans and specifications approved by the Department of Transportation (Division of Project Development) and the Zoning Department -- Signs.

This grant of privilege in the public way shall be subject to the provisions of Section 10-28-015 and all other required provisions of the Municipal Code of Chicago.

The grantee shall pay to the City of Chicago as compensation for the privilege Number 1109089 herein granted the sum of One Hundred and no/100 Dollars ($100.00) per annum, in advance.

A 25% penalty will be added for payments received after due date.

The permit holder agrees to hold the City of Chicago harmless for any damage, relocation or replacement costs associated with damage, relocation or removal of private property caused by the City performing work in the public way.

Authority herein given and granted for a period of five (5) years from and after October 8, 2013.

Car Center, Inc.

[O2013-8521]

Be It Ordained by the City Council of the City of Chicago:

SECTION 1. Permission and authority are hereby given and granted to Car Center, Inc., upon the terms and subject to the conditions of this ordinance, to maintain and use two (2) signs projecting over the public right-of-way attached to its premises known as 655 North Western Avenue. Said sign structures measure as follows: along North Western Avenue, one (1) at two (2) feet in length, four (4) feet in height and eleven (11) feet above grade level and one (1) at ten (10) feet in length, eight (8) feet in height and fourteen (14) feet above grade level. The location of said privilege shall be as shown on print(s) kept on file with the Department of Business Affairs and Consumer Protection and the Office of the City Clerk. Said privilege shall be constructed in accordance with plans and specifications approved by the Department of Transportation (Division of Project Development) and the Zoning Department -- Signs.

This grant of privilege in the public way shall be subject to the provisions of Section 10-28-015 and all other required provisions of the Municipal Code of Chicago.

The grantee shall pay to the City of Chicago as compensation for the privilege Number 1109264 herein granted the sum of Four Hundred and no/100 Dollars ($400.00) per annum, in advance.

A 25% penalty will be added for payments received after due date.

The permit holder agrees to hold the City of Chicago harmless for any damage, relocation or replacement costs associated with damage, relocation or removal of private property caused by the City performing work in the public way.

Authority herein given and granted for a period of five (5) years from and after November 19, 2013.

Car Outlet.
(2158 N. Cicero Ave.)
(11 Banners)

[O2013-8848]

Be It Ordained by the City Council of the City of Chicago:

SECTION 1. Permission and authority are hereby given and granted to Car Outlet, upon the terms and subject to the conditions of this ordinance, to maintain and use, as now constructed, eleven (11) banners projecting over the public right-of-way adjacent to its premises known as 2158 North Cicero Avenue. Said banners at North Cicero Avenue measure eleven (11) at two (2) feet in length and three (3) feet in width for a total of sixty-six (66) square feet. The location of said privilege shall be as shown on print(s) kept on file with the Department of Business Affairs and Consumer Protection and the Office of the City Clerk. Said privilege shall be constructed in accordance with plans and specifications approved by the Zoning Department -- Signs.

This grant of privilege in the public way shall be subject to the provisions of Section 10-28-015 and all other required provisions of the Municipal Code of Chicago.

The grantee shall pay to the City of Chicago as compensation for the privilege Number 1109238 herein granted the sum of One Hundred Seventy-five and no/100 Dollars ($175.00) per annum, in advance.

A 25% penalty will be added for payments received after due date.

The permit holder agrees to hold the City of Chicago harmless for any damage, relocation or replacement costs associated with damage, relocation or removal of private property caused by the City performing work in the public way.

Authority herein given and granted for a period of five (5) years from and after February 6, 2013.

Car Outlet, Inc.
(3401 N. Cicero Ave.)
(Eight Banners)

[O2013-8850]

Be It Ordained by the City Council of the City of Chicago:

SECTION 1. Permission and authority are hereby given and granted to Car Outlet, Inc., upon the terms and subject to the conditions of this ordinance, to maintain and use, as now constructed, eight (8) banners projecting over the public right-of-way adjacent to its premises known as 3401 North Cicero Avenue. Said banners at North Cicero Avenue measure six (6) at five (5) feet in length and four (4) feet in width for a total of one hundred twenty (120) square feet. Said banners at West Roscoe Street measure two (2) at five (5) feet in length

and four (4) feet in width for a total of forty (40) square feet. The location of said privilege shall be as shown on print(s) kept on file with the Department of Business Affairs and Consumer Protection and the Office of the City Clerk. Said privilege shall be constructed in accordance with plans and specifications approved by the Zoning Department -- Signs.

This grant of privilege in the public way shall be subject to the provisions of Section 10-28-015 and all other required provisions of the Municipal Code of Chicago.

The grantee shall pay to the City of Chicago as compensation for the privilege Number 1109300 herein granted the sum of One Hundred Seventy-five and no/100 Dollars ($175.00) per annum, in advance.

A 25% penalty will be added for payments received after due date.

The permit holder agrees to hold the City of Chicago harmless for any damage, relocation or replacement costs associated with damage, relocation or removal of private property caused by the City performing work in the public way.

Authority herein given and granted for a period of five (5) years from and after April 9, 2013.

Car Outlet, Inc.
(3401 N. Cicero Ave.)
(Two Light Fixtures)

[O2013-8858]

Be It Ordained by the City Council of the City of Chicago:

SECTION 1. Permission and authority are hereby given and granted to Car Outlet, Inc., upon the terms and subject to the conditions of this ordinance, to maintain and use, as now constructed, two (2) light fixtures projecting over the public right-of-way adjacent to its premises known as 3401 North Cicero Avenue. Said light fixture at North Cicero Avenue measures one (1) at ninety-one (91) feet in length, one (1) foot in width and twelve (12) feet above grade level. Said light fixture at West Roscoe Street measures one (1) at thirty-one point five (31.5) feet in length, one (1) foot in width and twelve (12) feet above grade level. The location of said privilege shall be as shown on print(s) kept on file with the Department of Business Affairs and Consumer Protection and the Office of the City Clerk. Said privilege shall be constructed in accordance with plans and specifications approved by the Department of Transportation (Division of Project Development).

This grant of privilege in the public way shall be subject to the provisions of Section 10-28-015 and all other required provisions of the Municipal Code of Chicago.

The grantee shall pay to the City of Chicago as compensation for the privilege Number 1109299 herein granted the sum of Eighty and no/100 Dollars ($80.00) per annum, in advance.

A 25% penalty will be added for payments received after due date.

The permit holder agrees to hold the City of Chicago harmless for any damage, relocation or replacement costs associated with damage, relocation or removal of private property caused by the City performing work in the public way.

Authority herein given and granted for a period of five (5) years from and after June 11, 2013.

Car Outlet, Inc.
(2625 -- 2629 N. Cicero Ave.)
(Three Light Fixtures)

[O2013-8859]

Be It Ordained by the City Council of the City of Chicago:

SECTION 1. Permission and authority are hereby given and granted to Car Outlet, Inc., upon the terms and subject to the conditions of this ordinance, to maintain and use, as now constructed, three (3) light fixtures projecting over the public right-of-way adjacent to its premises known as 2625 -- 2629 North Cicero Avenue. Said light fixtures at North Cicero Avenue measure three (3) at point eight three (.83) foot in length, point five (.5) foot in width and fourteen (14) feet above grade level. The location of said privilege shall be as shown on print(s) kept on file with the Department of Business Affairs and Consumer Protection and the Office of the City Clerk. Said privilege shall be constructed in accordance with plans and specifications approved by the Department of Transportation (Division of Project Development).

This grant of privilege in the public way shall be subject to the provisions of Section 10-28-015 and all other required provisions of the Municipal Code of Chicago.

The grantee shall pay to the City of Chicago as compensation for the privilege Number 1109245 herein granted the sum of Eighty-five and no/100 Dollars ($85.00) per annum, in advance.

A 25% penalty will be added for payments received after due date.

The permit holder agrees to hold the City of Chicago harmless for any damage, relocation or replacement costs associated with damage, relocation or removal of private property caused by the City performing work in the public way.

Authority herein given and granted for a period of five (5) years from and after February 6, 2013.

Car Outlet, Inc.
(3401 N. Cicero Ave.)
(Sign)

[O2013-8839]

Be It Ordained by the City Council of the City of Chicago:

SECTION 1. Permission and authority are hereby given and granted to Car Outlet, Inc., upon the terms and subject to the conditions of this ordinance, to maintain and use one (1) sign projecting over the public right-of-way attached to its premises known as 3401 North Cicero Avenue. Said sign structure measures as follows: along North Cicero Avenue, at ten (10) feet in length, eight (8) feet in height and fifteen (15) feet above grade level. The location of said privilege shall be as shown on print(s) kept on file with the Department of Business Affairs and Consumer Protection and the Office of the City Clerk. Said privilege shall be constructed in accordance with plans and specifications approved by the Department of Transportation (Division of Project Development) and the Zoning Department -- Signs.

This grant of privilege in the public way shall be subject to the provisions of Section 10-28-015 and all other required provisions of the Municipal Code of Chicago.

The grantee shall pay to the City of Chicago as compensation for the privilege Number 1109302 herein granted the sum of Three Hundred and no/100 Dollars ($300.00) per annum, in advance.

A 25% penalty will be added for payments received after due date.

The permit holder agrees to hold the City of Chicago harmless for any damage, relocation or replacement costs associated with damage, relocation or removal of private property caused by the City performing work in the public way.

Authority herein given and granted for a period of five (5) years from and after June 11, 2013.

The Carlyle Apartments Homeowners Association.

[O2013-8959]

Be It Ordained by the City Council of the City of Chicago:

SECTION 1. Permission and authority are hereby given and granted to The Carlyle Apartments Homeowners Association, upon the terms and subject to the conditions of this ordinance, to maintain and use, as now constructed, three (3) vaults under the public right-of-way adjacent to its premises known as 1040 North Lake Shore Drive. Said vault at North Lake Shore Drive measures one (1) at two hundred twenty-two point five five (222.55) feet in length and seventeen point six seven (17.67) feet in width for a total of three thousand nine hundred thirty-two point four six (3,932.46) square feet. Said vault at East Bellevue Place measures one (1) at one hundred twenty-one point two one (121.21) feet in length and

twenty-one point seven five (21.75) feet in width for a total of two thousand six hundred thirty-six point three two (2,636.32) square feet. Said vault at East Cedar Street measures one (1) at one hundred sixty-four point seven three (164.73) feet in length and nineteen point three three (19.33) feet in width for a total of three thousand one hundred eighty-four point two three (3,184.23) square feet. The location of said privilege shall be as shown on print(s) kept on file with the Department of Business Affairs and Consumer Protection and the Office of the City Clerk. Said privilege shall be constructed in accordance with plans and specifications approved by the Department of Transportation (Office of Underground Coordination).

This grant of privilege in the public way shall be subject to the provisions of Section 10-28-015 and all other required provisions of the Municipal Code of Chicago.

The grantee shall pay to the City of Chicago as compensation for the privilege Number 1109109 herein granted the sum of Eighteen Thousand Two Hundred Fifty-seven and no/100 Dollars ($18,257.00) per annum, in advance.

A 25% penalty will be added for payments received after due date.

The permit holder agrees to hold the City of Chicago harmless for any damage, relocation or replacement costs associated with damage, relocation or removal of private property caused by the City performing work in the public way.

Authority herein given and granted for a period of five (5) years from and after October 14, 2013.

Carnicerias Jimenez.
(Light Fixtures)

[O2013-8866]

Be It Ordained by the City Council of the City of Chicago:

SECTION 1. Permission and authority are hereby given and granted to Carnicerias Jimenez, upon the terms and subject to the conditions of this ordinance, to maintain and use, as now constructed, three (3) light fixtures projecting over the public right-of-way adjacent to its premises known as 4204 -- 4216 West North Avenue. Said light fixtures at West North Avenue measure one (1) at point seven five (.75) foot in length, point five eight (.58) foot in width and nine point one (9.1) feet above grade level, one (1) at point seven five (.75) foot in length, point five eight (.58) foot in width and nine point one seven (9.17) feet above grade level and one (1) at point seven five (.75) foot in length, point five eight (.58) foot in width and nine point five (9.5) feet above grade level. The location of said privilege shall be as shown on print(s) kept on file with the Department of Business Affairs and Consumer Protection and the Office of the City Clerk. Said privilege shall be constructed in accordance with plans and specifications approved by the Department of Transportation (Division of Project Development).

This grant of privilege in the public way shall be subject to the provisions of Section 10-28-015 and all other required provisions of the Municipal Code of Chicago.

The grantee shall pay to the City of Chicago as compensation for the privilege Number 1109070 herein granted the sum of Eighty-five and no/100 Dollars ($85.00) per annum, in advance.

A 25% penalty will be added for payments received after due date.

The permit holder agrees to hold the City of Chicago harmless for any damage, relocation or replacement costs associated with damage, relocation or removal of private property caused by the City performing work in the public way.

Authority herein given and granted for a period of five (5) years from and after June 11, 2013.

Carnicerias Jimenez.
(Signs)

[O2013-8868]

Be It Ordained by the City Council of the City of Chicago:

SECTION 1. Permission and authority are hereby given and granted to Carnicerias Jimenez, upon the terms and subject to the conditions of this ordinance, to maintain and use four (4) signs projecting over the public right-of-way attached to its premises known as 4204 -- 4216 West North Avenue. Said sign structures measure as follows: along West North Avenue, one (1) at sixty-seven point one seven (67.17) feet in length, four (4) feet in height and nine point seven five (9.75) feet above grade level, one (1) at eighteen point two five (18.25) feet in length, four (4) feet in height and nine point five (9.5) feet above grade level, one (1) at twenty-five (25) feet in length, four (4) feet in height and nine point seven five (9.75) feet above grade level and one (1) at forty-eight (48) feet in length, four (4) feet in height and nine point seven five (9.75) feet above grade level. The location of said privilege shall be as shown on print(s) kept on file with the Department of Business Affairs and Consumer Protection and the Office of the City Clerk. Said privilege shall be constructed in accordance with plans and specifications approved by the Department of Transportation (Division of Project Development) and the Zoning Department -- Signs.

This grant of privilege in the public way shall be subject to the provisions of Section 10-28-015 and all other required provisions of the Municipal Code of Chicago.

The grantee shall pay to the City of Chicago as compensation for the privilege Number 1109049 herein granted the sum of One Thousand Two Hundred and no/100 Dollars ($1,200.00) per annum, in advance.

A 25% penalty will be added for payments received after due date.

The permit holder agrees to hold the City of Chicago harmless for any damage, relocation or replacement costs associated with damage, relocation or removal of private property caused by the City performing work in the public way.

Authority herein given and granted for a period of five (5) years from and after July 9, 2013.

Carquest Auto Parts No. 2849.

[O2013-9142]

Be It Ordained by the City Council of the City of Chicago:

SECTION 1. Permission and authority are hereby given and granted to Carquest Auto Parts Number 2849, upon the terms and subject to the conditions of this ordinance, to maintain and use one (1) sign projecting over the public right-of-way attached to its premises known as 4740 North Pulaski Road. Said sign structure measures as follows: along North Pulaski Road, at seven (7) feet in length, five (5) feet in height and twenty (20) feet above grade level. The location of said privilege shall be as shown on print(s) kept on file with the Department of Business Affairs and Consumer Protection and the Office of the City Clerk. Said privilege shall be constructed in accordance with plans and specifications approved by the Department of Transportation (Division of Project Development) and the Zoning Department -- Signs.

This grant of privilege in the public way shall be subject to the provisions of Section 10-28-015 and all other required provisions of the Municipal Code of Chicago.

The grantee shall pay to the City of Chicago as compensation for the privilege Number 1109371 herein granted the sum of Three Hundred and no/100 Dollars ($300.00) per annum, in advance.

A 25% penalty will be added for payments received after due date.

The permit holder agrees to hold the City of Chicago harmless for any damage, relocation or replacement costs associated with damage, relocation or removal of private property caused by the City performing work in the public way.

Authority herein given and granted for a period of five (5) years from and after November 5, 2013.

Cary's Lounge.

[O2013-8909]

Be It Ordained by the City Council of the City of Chicago:

SECTION 1. Permission and authority are hereby given and granted to Cary's Lounge,

upon the terms and subject to the conditions of this ordinance, to maintain and use one (1) sign projecting over the public right-of-way attached to its premises known as 2251 West Devon Avenue. Said sign structure measures as follows: along West Devon Avenue, at two point five (2.5) feet in length, twelve (12) feet in height and nine (9) feet above grade level. The location of said privilege shall be as shown on print(s) kept on file with the Department of Business Affairs and Consumer Protection and the Office of the City Clerk. Said privilege shall be constructed in accordance with plans and specifications approved by the Department of Transportation (Division of Project Development) and the Zoning Department -- Signs.

This grant of privilege in the public way shall be subject to the provisions of Section 10-28-015 and all other required provisions of the Municipal Code of Chicago.

The grantee shall pay to the City of Chicago as compensation for the privilege Number 1109198 herein granted the sum of Three Hundred and no/100 Dollars ($300.00) per annum, in advance.

A 25% penalty will be added for payments received after due date.

The permit holder agrees to hold the City of Chicago harmless for any damage, relocation or replacement costs associated with damage, relocation or removal of private property caused by the City performing work in the public way.

Authority herein given and granted for a period of five (5) years from and after September 10, 2013.

Catholic Charities, DBA WIC Food Centers.
(Security Camera)

[O2013-8707]

Be It Ordained by the City Council of the City of Chicago:

SECTION 1. Permission and authority are hereby given and granted to Catholic Charities, doing business as WIC Food Centers, upon the terms and subject to the conditions of this ordinance, to maintain and use, as now constructed, one (1) security camera projecting over the public right-of-way for security purposes adjacent to its premises known as 1106 -- 1120 West 79th Street. Said security camera at West 79th Street measures one point five (1.5) feet in length, one point five (1.5) feet in width and eighteen (18) feet above grade level. The location of said privilege shall be as shown on print(s) kept on file with the Department of Business Affairs and Consumer Protection and the Office of the City Clerk. Said privilege shall be constructed in accordance with plans and specifications approved by the Department of Planning and Development and the Department of Transportation (Division of Project Development).

This grant of privilege in the public way shall be subject to the provisions of Section 10-28-015 and all other required provisions of the Municipal Code of Chicago.

The grantee shall pay to the City of Chicago as compensation for the privilege Number 1108390 herein granted the sum of Zero and no/100 Dollars ($0.00) per annum, in advance.

A 25% penalty will be added for payments received after due date.

The permit holder agrees to hold the City of Chicago harmless for any damage, relocation or replacement costs associated with damage, relocation or removal of private property caused by the City performing work in the public way.

Authority herein given and granted for a period of five (5) years from and after July 30, 2013.

Catholic Charities, DBA WIC Food Centers.
(Sign)

[O2013-8709]

Be It Ordained by the City Council of the City of Chicago:

SECTION 1. Permission and authority are hereby given and granted to Catholic Charities, doing business as WIC Food Centers, upon the terms and subject to the conditions of this ordinance, to maintain and use one (1) sign projecting over the public right-of-way attached to its premises known as 1106 West 79th Street. Said sign structure measures as follows: along West 79th Street, at six point zero eight (6.08) feet in length, three (3) feet in height and twelve point one seven (12.17) feet above grade level. The location of said privilege shall be as shown on print(s) kept on file with the Department of Business Affairs and Consumer Protection and the Office of the City Clerk. Said privilege shall be constructed in accordance with plans and specifications approved by the Department of Transportation (Division of Project Development) and the Zoning Department -- Signs.

This grant of privilege in the public way shall be subject to the provisions of Section 10-28-015 and all other required provisions of the Municipal Code of Chicago.

The grantee shall pay to the City of Chicago as compensation for the privilege Number 1109093 herein granted the sum of One Hundred and no/100 Dollars ($100.00) per annum, in advance.

A 25% penalty will be added for payments received after due date.

The permit holder agrees to hold the City of Chicago harmless for any damage, relocation or replacement costs associated with damage, relocation or removal of private property caused by the City performing work in the public way.

Authority herein given and granted for a period of five (5) years from and after October 8, 2013.

CB Richard Ellis, Inc.

[O2013-8550]

Be It Ordained by the City Council of the City of Chicago:

SECTION 1. Permission and authority are hereby given and granted to CB Richard Ellis, Inc., upon the terms and subject to the conditions of this ordinance, to maintain and use, as now constructed, one (1) security camera projecting over the public right-of-way for security purposes adjacent to its premises known as 311 South Wacker Drive. Said security camera at South Franklin Street measures one point three three (1.33) feet in length, point four two (.42) foot in width and seventeen point six seven (17.67) feet above grade level. The location of said privilege shall be as shown on print(s) kept on file with the Department of Business Affairs and Consumer Protection and the Office of the City Clerk. Said privilege shall be constructed in accordance with plans and specifications approved by the Department of Planning and Development and the Department of Transportation (Division of Project Development).

This grant of privilege in the public way shall be subject to the provisions of Section 10-28-015 and all other required provisions of the Municipal Code of Chicago.

The grantee shall pay to the City of Chicago as compensation for the privilege Number 1109132 herein granted the sum of Zero and no/100 Dollars ($0.00) per annum, in advance.

A 25% penalty will be added for payments received after due date.

The permit holder agrees to hold the City of Chicago harmless for any damage, relocation or replacement costs associated with damage, relocation or removal of private property caused by the City performing work in the public way.

Authority herein given and granted for a period of five (5) years from and after September 10, 2013.

Cellupager.

[O2013-9280]

Be It Ordained by the City Council of the City of Chicago:

SECTION 1. Permission and authority are hereby given and granted to Cellupager, upon the terms and subject to the conditions of this ordinance, to maintain and use one (1) sign projecting over the public right-of-way attached to its premises known as 4206 South Archer Avenue. Said sign structure measures as follows: along South Archer Avenue, at eight (8) feet in length, six (6) feet in height and twelve (12) feet above grade level. The location of said privilege shall be as shown on print(s) kept on file with the Department of Business Affairs and Consumer Protection and the Office of the City Clerk. Said privilege shall be constructed in accordance with plans and specifications approved by the Department of Transportation (Division of Project Development) and the Zoning Department -- Signs.

This grant of privilege in the public way shall be subject to the provisions of Section 10-28-015 and all other required provisions of the Municipal Code of Chicago.

The grantee shall pay to the City of Chicago as compensation for the privilege Number 1105315 herein granted the sum of Three Hundred and no/100 Dollars ($300.00) per annum, in advance.

A 25% penalty will be added for payments received after due date.

The permit holder agrees to hold the City of Chicago harmless for any damage, relocation or replacement costs associated with damage, relocation or removal of private property caused by the City performing work in the public way.

Authority herein given and granted for a period of five (5) years from and after March 12, 2013.

Central Buy Low Liquor.

[O2013-8913]

Be It Ordained by the City Council of the City of Chicago:

SECTION 1. Permission and authority are hereby given and granted to Central Buy Low Liquor, upon the terms and subject to the conditions of this ordinance, to maintain and use one (1) sign projecting over the public right-of-way attached to its premises known as 3360 West Montrose Avenue. Said sign structure measures as follows: along West Montrose Avenue, at ten (10) feet in length, four (4) feet in height and fifteen (15) feet above grade level. The location of said privilege shall be as shown on print(s) kept on file with the Department of Business Affairs and Consumer Protection and the Office of the City Clerk. Said privilege shall be constructed in accordance with plans and specifications approved by the Department of Transportation (Division of Project Development) and the Zoning Department -- Signs.

This grant of privilege in the public way shall be subject to the provisions of Section 10-28-015 and all other required provisions of the Municipal Code of Chicago.

The grantee shall pay to the City of Chicago as compensation for the privilege Number 1106867 herein granted the sum of Three Hundred and no/100 Dollars ($300.00) per annum, in advance.

A 25% penalty will be added for payments received after due date.

The permit holder agrees to hold the City of Chicago harmless for any damage, relocation or replacement costs associated with damage, relocation or removal of private property caused by the City performing work in the public way.

Authority herein given and granted for a period of five (5) years from and after June 11, 2013.

Central Lakeview Merchants Association.
(905 W. Irving Park Rd.)
(Bicycle Rack)

[O2013-9351]

Be It Ordained by the City Council of the City of Chicago:

SECTION 1. Permission and authority are hereby given and granted to Central Lakeview Merchants Association, upon the terms and subject to the conditions of this ordinance, to construct, install, maintain and use one (1) bicycle rack on the public right-of-way adjacent to its premises known as 905 West Irving Park Road. Said bicycle rack at West Irving Park Road measures five point five (5.5) feet in length and point one seven (.17) foot in width for a total of point nine four (.94) square foot. The location of said privilege shall be as shown on print(s) kept on file with the Department of Business Affairs and Consumer Protection and the Office of the City Clerk. Said privilege shall be constructed in accordance with plans and specifications approved by the Department of Planning and Development and the Department of Transportation (Division of Project Development).

This grant of privilege in the public way shall be subject to the provisions of Section 10-28-015 and all other required provisions of the Municipal Code of Chicago.

The grantee shall pay to the City of Chicago as compensation for the privilege Number 1109136 herein granted the sum of Zero and no/100 Dollars ($0.00) per annum, in advance.

A 25% penalty will be added for payments received after due date.

The permit holder agrees to hold the City of Chicago harmless for any damage, relocation or replacement costs associated with damage, relocation or removal of private property caused by the City performing work in the public way.

Authority herein given and granted for a period of five (5) years from and after date of passage.

Central Lakeview Merchants Association.
(925 W. Irving Park Rd.)
(Bicycle Rack)

[O2013-9355]

Be It Ordained by the City Council of the City of Chicago:

SECTION 1. Permission and authority are hereby given and granted to Central Lakeview Merchants Association, upon the terms and subject to the conditions of this ordinance, to

construct, install, maintain and use one (1) bicycle rack on the public right-of-way adjacent to its premises known as 925 West Irving Park Road. Said bicycle rack at West Irving Park Road measures five point five (5.5) feet in length and point one seven (.17) foot in width for a total of point nine four (.94) square foot. The location of said privilege shall be as shown on print(s) kept on file with the Department of Business Affairs and Consumer Protection and the Office of the City Clerk. Said privilege shall be constructed in accordance with plans and specifications approved by the Department of Planning and Development and the Department of Transportation (Division of Project Development).

This grant of privilege in the public way shall be subject to the provisions of Section 10-28-015 and all other required provisions of the Municipal Code of Chicago.

The grantee shall pay to the City of Chicago as compensation for the privilege Number 1109127 herein granted the sum of Zero and no/100 Dollars ($0.00) per annum, in advance.

A 25% penalty will be added for payments received after due date.

The permit holder agrees to hold the City of Chicago harmless for any damage, relocation or replacement costs associated with damage, relocation or removal of private property caused by the City performing work in the public way.

Authority herein given and granted for a period of five (5) years from and after date of passage.

Central Lakeview Merchants Association.
(3358 N. Sheffield Ave.)
(Trash Container)

[O2013-9044]

Be It Ordained by the City Council of the City of Chicago:

SECTION 1. Permission and authority are hereby given and granted to Central Lakeview Merchants Association, upon the terms and subject to the conditions of this ordinance, to construct, install, maintain and use one (1) trash container on the public right-of-way adjacent to its premises known as 3358 North Sheffield Avenue. Said trash container at North Sheffield Avenue measures one (1) foot in length and two point zero eight (2.08) feet in width for a total of two point zero eight (2.08) square feet. The location of said privilege shall be as shown on print(s) kept on file with the Department of Business Affairs and Consumer Protection and the Office of the City Clerk. Said privilege shall be constructed in accordance with plans and specifications approved by the Department of Transportation (Division of Project Development).

This grant of privilege in the public way shall be subject to the provisions of Section 10-28-015 and all other required provisions of the Municipal Code of Chicago.

The grantee shall pay to the City of Chicago as compensation for the privilege Number 1108937 herein granted the sum of Seventy-five and no/100 Dollars ($75.00) per annum, in advance.

A 25% penalty will be added for payments received after due date.

The permit holder agrees to hold the City of Chicago harmless for any damage, relocation or replacement costs associated with damage, relocation or removal of private property caused by the City performing work in the public way.

Authority herein given and granted for a period of five (5) years from and after date of passage.

Central Lakeview Merchants Association.
(3957 N. Sheridan Rd.)
(Bicycle Racks)

[O2013-9358]

Be It Ordained by the City Council of the City of Chicago:

SECTION 1. Permission and authority are hereby given and granted to Central Lakeview Merchants Association, upon the terms and subject to the conditions of this ordinance, to construct, install, maintain and use two (2) bicycle racks on the public right-of-way adjacent to its premises known as 3957 North Sheridan Road. Said bicycle racks at North Sheridan Road measure two (2) at five point five (5.5) feet in length and point one seven (.17) foot in width for a total of one point eight seven (1.87) square feet. The location of said privilege shall be as shown on print(s) kept on file with the Department of Business Affairs and Consumer Protection and the Office of the City Clerk. Said privilege shall be constructed in accordance with plans and specifications approved by the Department of Planning and Development and the Department of Transportation (Division of Project Development).

This grant of privilege in the public way shall be subject to the provisions of Section 10-28-015 and all other required provisions of the Municipal Code of Chicago.

The grantee shall pay to the City of Chicago as compensation for the privilege Number 1109135 herein granted the sum of Zero and no/100 Dollars ($0.00) per annum, in advance.

A 25% penalty will be added for payments received after due date.

The permit holder agrees to hold the City of Chicago harmless for any damage, relocation or replacement costs associated with damage, relocation or removal of private property caused by the City performing work in the public way.

Authority herein given and granted for a period of five (5) years from and after date of passage.

Centro.

[O2013-8962]

Be It Ordained by the City Council of the City of Chicago:

SECTION 1. Permission and authority are hereby given and granted to Centro, upon the terms and subject to the conditions of this ordinance, to maintain and use, as now constructed, twenty-five (25) light fixtures projecting over the public right-of-way adjacent to its premises known as 6 West Hubbard Street. Said light fixtures at North State Street measure fourteen (14) at two point five (2.5) feet in length, point five (.5) foot in width and thirteen (13) feet above grade level. Said light fixtures at West Hubbard Street measure eleven (11) at two point five (2.5) feet in length, point five (.5) foot in width and thirteen (13) feet above grade level. The location of said privilege shall be as shown on print(s) kept on file with the Department of Business Affairs and Consumer Protection and the Office of the City Clerk. Said privilege shall be constructed in accordance with plans and specifications approved by the Department of Transportation (Division of Project Development).

This grant of privilege in the public way shall be subject to the provisions of Section 10-28-015 and all other required provisions of the Municipal Code of Chicago.

The grantee shall pay to the City of Chicago as compensation for the privilege Number 1109215 herein granted the sum of One Hundred Seventy-five and no/100 Dollars ($175.00) per annum, in advance.

A 25% penalty will be added for payments received after due date.

The permit holder agrees to hold the City of Chicago harmless for any damage, relocation or replacement costs associated with damage, relocation or removal of private property caused by the City performing work in the public way.

Authority herein given and granted for a period of five (5) years from and after date of passage.

Chicago Auto Repair Service, Inc.

[O2013-8522]

Be It Ordained by the City Council of the City of Chicago:

SECTION 1. Permission and authority are hereby given and granted to Chicago Auto Repair Service, Inc., upon the terms and subject to the conditions of this ordinance, to maintain and use one (1) sign projecting over the public right-of-way attached to its premises known as 1710 West Chicago Avenue. Said sign structure measures as follows: along West Chicago Avenue, at thirteen (13) feet in length, five point five (5.5) feet in height and seventeen (17) feet above grade level. The location of said privilege shall be as shown on print(s) kept on file with the Department of Business Affairs and Consumer Protection and the Office of the City Clerk. Said privilege shall be constructed in accordance with plans and specifications approved by the Department of Transportation (Division of Project Development) and the Zoning Department -- Signs.

This grant of privilege in the public way shall be subject to the provisions of Section 10-28-015 and all other required provisions of the Municipal Code of Chicago.

The grantee shall pay to the City of Chicago as compensation for the privilege Number 1103487 herein granted the sum of Three Hundred and no/100 Dollars ($300.00) per annum, in advance.

A 25% penalty will be added for payments received after due date.

The permit holder agrees to hold the City of Chicago harmless for any damage, relocation or replacement costs associated with damage, relocation or removal of private property caused by the City performing work in the public way.

Authority herein given and granted for a period of five (5) years from and after date of passage.

Chicago Board Of Trade Of The City Of Chicago, Inc.

[O2013-8553]

Be It Ordained by the City Council of the City of Chicago:

SECTION 1. Permission and authority are hereby given and granted to Chicago Board of Trade of the City of Chicago, Inc., upon the terms and subject to the conditions of this ordinance, to maintain and use, as now constructed, seventy-nine (79) bollards on the public right-of-way adjacent to its premises known as 141 West Jackson Boulevard. Said bollards at West Jackson Boulevard measure seventy-nine (79) at three (3) feet in length and one (1) foot in width for a total of two hundred thirty-seven (237) square feet. The location of said

privilege shall be as shown on print(s) kept on file with the Department of Business Affairs and Consumer Protection and the Office of the City Clerk. Said privilege shall be constructed in accordance with plans and specifications approved by the Department of Planning and Development and the Department of Transportation (Division of Project Development).

This grant of privilege in the public way shall be subject to the provisions of Section 10-28-015 and all other required provisions of the Municipal Code of Chicago.

The grantee shall pay to the City of Chicago as compensation for the privilege Number 1100476 herein granted the sum of Five Thousand Nine Hundred Twenty-five and no/100 Dollars ($5,925.00) per annum, in advance.

A 25% penalty will be added for payments received after due date.

The permit holder agrees to hold the City of Chicago harmless for any damage, relocation or replacement costs associated with damage, relocation or removal of private property caused by the City performing work in the public way.

Authority herein given and granted for a period of five (5) years from and after July 26, 2011.

Chicago Cultural Mile Association, Inc.

[O2013-9316]

Be It Ordained by the City Council of the City of Chicago:

SECTION 1. Permission and authority are hereby given and granted to Chicago Cultural Mile Association, Inc., upon the terms and subject to the conditions of this ordinance, to construct, install, maintain and use one (1) sign on the public right-of-way adjacent to its premises known as 333 North Michigan Avenue. Said sign at North Michigan Avenue measures four point three three (4.33) feet in length and one point five (1.5) feet in width for a total of six point five (6.5) square feet. The location of said privilege shall be as shown on print(s) kept on file with the Department of Business Affairs and Consumer Protection and the Office of the City Clerk. Said privilege shall be constructed in accordance with plans and specifications approved by the Department of Transportation (Division of Project Development) and the Zoning Department -- Signs.

This grant of privilege in the public way shall be subject to the provisions of Section 10-28-015 and all other required provisions of the Municipal Code of Chicago.

The grantee shall pay to the City of Chicago as compensation for the privilege Number 1108440 herein granted the sum of One Hundred and no/100 Dollars ($100.00) per annum, in advance.

A 25% penalty will be added for payments received after due date.

The permit holder agrees to hold the City of Chicago harmless for any damage, relocation or replacement costs associated with damage, relocation or removal of private property caused by the City performing work in the public way.

Authority herein given and granted for a period of five (5) years from and after date of passage.

Chicago Lakeside Development LLC.
(Foundation Support)

[O2013-8675]

Be It Ordained by the City Council of the City of Chicago:

SECTION 1. Permission and authority are hereby given and granted to Chicago Lakeside Development LLC, upon the terms and subject to the conditions of this ordinance, to construct, install, maintain and use one (1) foundation support under the public right-of-way adjacent to its premises known as 3139 -- 3143 East 79th Street. Said foundation support at East 79th Street measures eight (8) feet in length and eight (8) feet in width for a total of sixty-four (64) square feet. Said foundation support shall be five (5) feet in depth and will be used to support a sculpture. The location of said privilege shall be as shown on print(s) kept on file with the Department of Business Affairs and Consumer Protection and the Office of the City Clerk. Said privilege shall be constructed in accordance with plans and specifications approved by the Department of Planning and Development and the Department of Transportation (Office of Underground Coordination).

This grant of privilege in the public way shall be subject to the provisions of Section 10-28-015 and all other required provisions of the Municipal Code of Chicago.

The grantee shall pay to the City of Chicago as compensation for the privilege Number 1108961 herein granted the sum of Four Hundred and no/100 Dollars ($400.00) per annum, in advance.

A 25% penalty will be added for payments received after due date.

The permit holder agrees to hold the City of Chicago harmless for any damage, relocation or replacement costs associated with damage, relocation or removal of private property caused by the City performing work in the public way.

Authority herein given and granted for a period of five (5) years from and after date of passage.

Chicago Lakeside Development LLC.
(Landscaping)

[O2013-8680]

Be It Ordained by the City Council of the City of Chicago:

SECTION 1. Permission and authority are hereby given and granted to Chicago Lakeside Development LLC, upon the terms and subject to the conditions of this ordinance, to construct, install, maintain and use one (1) landscaping on the public right-of-way for beautification purposes adjacent to its premises known as 3139 -- 3143 East 79th Street. Said landscaping at East 79th Street measures two hundred fifty (250) feet in length and fifteen (15) feet in width for a total of three thousand seven hundred fifty (3,750) square feet. The location of said privilege shall be as shown on print(s) kept on file with the Department of Business Affairs and Consumer Protection and the Office of the City Clerk. Said privilege shall be constructed in accordance with plans and specifications approved by the Department of Planning and Development and the Department of Transportation (Division of Project Development).

This grant of privilege in the public way shall be subject to the provisions of Section 10-28-015 and all other required provisions of the Municipal Code of Chicago.

The grantee shall pay to the City of Chicago as compensation for the privilege Number 1108960 herein granted the sum of Zero and no/100 Dollars ($0.00) per annum, in advance.

A 25% penalty will be added for payments received after due date.

The permit holder agrees to hold the City of Chicago harmless for any damage, relocation or replacement costs associated with damage, relocation or removal of private property caused by the City performing work in the public way.

Authority herein given and granted for a period of five (5) years from and after date of passage.

Chicago Lakeside Development LLC.
(Sculpture)

[O2013-8682]

Be It Ordained by the City Council of the City of Chicago:

SECTION 1. Permission and authority are hereby given and granted to Chicago Lakeside Development LLC, upon the terms and subject to the conditions of this ordinance, to

construct, install, maintain and use one (1) sculpture on the public right-of-way adjacent to its premises known as 3139 -- 3143 East 79th Street. Said sculpture at East 79th Street measures eight (8) feet in length and four (4) feet in width for a total of thirty-two (32) square feet. Said sculpture shall be approximately twenty (20) feet in height. The location of said privilege shall be as shown on print(s) kept on file with the Department of Business Affairs and Consumer Protection and the Office of the City Clerk. Said privilege shall be constructed in accordance with plans and specifications approved by the Department of Planning and Development and the Department of Transportation (Division of Project Development).

This grant of privilege in the public way shall be subject to the provisions of Section 10-28-015 and all other required provisions of the Municipal Code of Chicago.

The grantee shall pay to the City of Chicago as compensation for the privilege Number 1108962 herein granted the sum of Four Hundred and no/100 Dollars ($400.00) per annum, in advance.

A 25% penalty will be added for payments received after due date.

The permit holder agrees to hold the City of Chicago harmless for any damage, relocation or replacement costs associated with damage, relocation or removal of private property caused by the City performing work in the public way.

Authority herein given and granted for a period of five (5) years from and after date of passage.

Chicago Marriott Downtown.
(Building Projections)

[O2013-8968]

Be It Ordained by the City Council of the City of Chicago:

SECTION 1. Permission and authority are hereby given and granted to Chicago Marriott Downtown, upon the terms and subject to the conditions of this ordinance, to maintain and use, as now constructed, six (6) building projections (illumination feature) over the public right-of-way adjacent to its premises known as 540 North Michigan Avenue. Said building projections (illumination feature) at North Michigan Avenue measure four (4) at five point one six (5.16) feet in length and one (1) foot in depth and thirty-two (32) feet, ten (10) inches in height. Said building projections (illumination feature) at East Ohio Street measure two (2) at five point one six (5.16) feet in length, one (1) foot in depth and thirty-two (32) feet, ten (10) inches in height. The location of said privilege shall be as shown on print(s) kept on file with the Department of Business Affairs and Consumer Protection and the Office of the City Clerk. Said privilege shall be constructed in accordance with plans and specifications approved by

the Department of Planning and Development and the Department of Transportation (Division of Project Development).

This grant of privilege in the public way shall be subject to the provisions of Section 10-28-015 and all other required provisions of the Municipal Code of Chicago.

The grantee shall pay to the City of Chicago as compensation for the privilege Number 1106600 herein granted the sum of Two Thousand Four Hundred and no/100 Dollars ($2,400.00) per annum, in advance.

A 25% penalty will be added for payments received after due date.

The permit holder agrees to hold the City of Chicago harmless for any damage, relocation or replacement costs associated with damage, relocation or removal of private property caused by the City performing work in the public way.

Authority herein given and granted for a period of five (5) years from and after February 5, 2013.

Chicago Marriott Downtown.
(Cornices)

[O2013-8971]

Be It Ordained by the City Council of the City of Chicago:

SECTION 1. Permission and authority are hereby given and granted to Chicago Marriott Downtown, upon the terms and subject to the conditions of this ordinance, to maintain and use, as now constructed, two (2) cornices (bullnose cornices and fin feature) projecting over the public right-of-way adjacent to its premises known as 540 North Michigan Avenue. Said cornice (bullnose cornice and fin feature) at North Michigan Avenue measures one (1) at two hundred thirty-three point five (233.5) feet in length and two point five (2.5) feet in width for a total of five hundred eighty-three point seven five (583.75) square feet. Said cornice (bullnose cornice and fin feature) at East Ohio Street measures one (1) at one hundred forty (140) feet in length and two point five (2.5) feet in width for a total of three hundred fifty (350) square feet. The location of said privilege shall be as shown on print(s) kept on file with the Department of Business Affairs and Consumer Protection and the Office of the City Clerk. Said privilege shall be constructed in accordance with plans and specifications approved by the Department of Transportation (Division of Project Development).

This grant of privilege in the public way shall be subject to the provisions of Section 10-28-015 and all other required provisions of the Municipal Code of Chicago.

The grantee shall pay to the City of Chicago as compensation for the privilege Number 1106560 herein granted the sum of Two Thousand Ninety-four and no/100 Dollars ($2,094.00) per annum, in advance.

A 25% penalty will be added for payments received after due date.

The permit holder agrees to hold the City of Chicago harmless for any damage, relocation or replacement costs associated with damage, relocation or removal of private property caused by the City performing work in the public way.

Authority herein given and granted for a period of five (5) years from and after February 5, 2013.

Chicago Marriott Downtown.
(Facades)

[O2013-8973]

Be It Ordained by the City Council of the City of Chicago:

SECTION 1. Permission and authority are hereby given and granted to Chicago Marriott Downtown, upon the terms and subject to the conditions of this ordinance, to maintain and use, as now constructed, two (2) facades (window wall system) projecting over the public right-of-way adjacent to its premises known as 540 North Michigan Avenue. Said facade (window wall system) at North Michigan Avenue measures one (1) at two hundred ten (210) feet in length, point four two (.42) foot in depth and seventy-six (76) feet, three (3) inches in height. Said facade (window wall system) at East Ohio Street measures one (1) at one hundred thirty-four point four two (134.42) feet in length and point four two (.42) foot in depth and seventy-six (76) feet, three (3) inches in height. The location of said privilege shall be as shown on print(s) kept on file with the Department of Business Affairs and Consumer Protection and the Office of the City Clerk. Said privilege shall be constructed in accordance with plans and specifications approved by the Department of Planning and Development and the Department of Transportation (Division of Project Development).

This grant of privilege in the public way shall be subject to the provisions of Section 10-28-015 and all other required provisions of the Municipal Code of Chicago.

The grantee shall pay to the City of Chicago as compensation for the privilege Number 1106574 herein granted the sum of One Thousand One Hundred Six and no/100 Dollars ($1,106.00) per annum, in advance.

A 25% penalty will be added for payments received after due date.

The permit holder agrees to hold the City of Chicago harmless for any damage, relocation or replacement costs associated with damage, relocation or removal of private property caused by the City performing work in the public way.

Authority herein given and granted for a period of five (5) years from and after February 5, 2013.

The Chicagoan/LaSalle National.

[O2013-9322]

Be It Ordained by the City Council of the City of Chicago:

SECTION 1. Permission and authority are hereby given and granted to The Chicagoan/ LaSalle National, upon the terms and subject to the conditions of this ordinance, to maintain and use one (1) sign projecting over the public right-of-way attached to its premises known as 750 North Rush Street. Said sign structure measures as follows: along North Rush Street, at eight point zero four (8.04) feet in length, twenty-one point seven three (21.73) feet in height and twenty-one point six three (21.63) feet above grade level. The location of said privilege shall be as shown on print(s) kept on file with the Department of Business Affairs and Consumer Protection and the Office of the City Clerk. Said privilege shall be constructed in accordance with plans and specifications approved by the Department of Transportation (Division of Project Development) and the Zoning Department -- Signs.

This grant of privilege in the public way shall be subject to the provisions of Section 10-28-015 and all other required provisions of the Municipal Code of Chicago.

The grantee shall pay to the City of Chicago as compensation for the privilege Number 1107010 herein granted the sum of Three Hundred and no/100 Dollars ($300.00) per annum, in advance.

A 25% penalty will be added for payments received after due date.

The permit holder agrees to hold the City of Chicago harmless for any damage, relocation or replacement costs associated with damage, relocation or removal of private property caused by the City performing work in the public way.

Authority herein given and granted for a period of five (5) years from and after date of passage.

Chicago Park District.

[O2013-8555]

Be It Ordained by the City Council of the City of Chicago:

SECTION 1. Permission and authority are hereby given and granted to Chicago Park District, upon the terms and subject to the conditions of this ordinance, to construct, install, maintain and use seven (7) planters on the public right-of-way for beautification purposes adjacent to its premises known as 1629 South Wabash Avenue. Said planters at South Wabash Avenue measure seven (7) at eight point six seven (8.67) feet in length and one point five (1.5) feet in width for a total of ninety-one point zero four (91.04) square feet. Grantee must allow the required clear and unobstructed space for pedestrian passage at all times per rules and regulations approved by the Department of Transportation. The location of said privilege shall be as shown on print(s) kept on file with the Department of Business Affairs and Consumer Protection and the Office of the City Clerk. Said privilege shall be constructed in accordance with plans and specifications approved by the Department of Planning and Development and the Department of Transportation (Division of Project Development).

This grant of privilege in the public way shall be subject to the provisions of Section 10-28-015 and all other required provisions of the Municipal Code of Chicago.

The grantee shall pay to the City of Chicago as compensation for the privilege Number 1108921 herein granted the sum of Zero and no/100 Dollars ($0.00) per annum, in advance.

A 25% penalty will be added for payments received after due date.

The permit holder agrees to hold the City of Chicago harmless for any damage, relocation or replacement costs associated with damage, relocation or removal of private property caused by the City performing work in the public way.

Authority herein given and granted for a period of five (5) years from and after date of passage.

Chrome.

[O2013-9238]

Be It Ordained by the City Council of the City of Chicago:

SECTION 1. Permission and authority are hereby given and granted Chrome, upon the terms and subject to the conditions of this ordinance, to maintain and use, as now

constructed, one (1) banner projecting over the public right-of-way adjacent to its premises known as 1529 North Milwaukee Avenue. Said banner at North Milwaukee Avenue measures three point five (3.5) feet in length and five point four two (5.42) feet in width for a total of eighteen point nine seven (18.97) square feet. The location of said privilege shall be as shown on print(s) kept on file with the Department of Business Affairs and Consumer Protection and the Office of the City Clerk. Said privilege shall be constructed in accordance with plans and specifications approved by the Zoning Department -- Signs.

This grant of privilege in the public way shall be subject to the provisions of Section 10-28-015 and all other required provisions of the Municipal Code of Chicago.

The grantee shall pay to the City of Chicago as compensation for the privilege Number 1098506 herein granted the sum of Seventy-five and no/100 Dollars ($75.00) per annum, in advance.

A 25% penalty will be added for payments received after due date.

The permit holder agrees to hold the City of Chicago harmless for any damage, relocation or replacement costs associated with damage, relocation or removal of private property caused by the City performing work in the public way.

Authority herein given and granted for a period of five (5) years from and after date of passage.

Chromium Industries LLC.

[O2013-9339]

Be It Ordained by the City Council of the City of Chicago:

SECTION 1. Permission and authority are hereby given and granted to Chromium Industries LLC, upon the terms and subject to the conditions of this ordinance, to maintain and use, as now constructed, rail track on the public right-of-way adjacent to its premises known as 4645 West Chicago Avenue. Said rail track along public alley between buildings measures eighteen (18) feet in length and two point one seven (2.17) feet in width for a total of thirty-nine point zero six (39.06) square feet. Existing rail access is used for transport of finished products from one building to shipping department area using carts across the public alley. The location of said privilege shall be as shown on print(s) kept on file with the Department of Business Affairs and Consumer Protection and the Office of the City Clerk. Said privilege shall be constructed in accordance with plans and specifications approved by the Department of Transportation (Division of Project Development).

This grant of privilege in the public way shall be subject to the provisions of Section 10-28-015 and all other required provisions of the Municipal Code of Chicago.

The grantee shall pay to the City of Chicago as compensation for the privilege Number 1109514 herein granted the sum of Four Hundred and no/100 Dollars ($400.00) per annum, in advance.

A 25% penalty will be added for payments received after due date.

The permit holder agrees to hold the City of Chicago harmless for any damage, relocation or replacement costs associated with damage, relocation or removal of private property caused by the City performing work in the public way.

Authority herein given and granted for a period of five (5) years from and after date of passage.

Citgo.

[O2013-8846]

Be It Ordained by the City Council of the City of Chicago:

SECTION 1. Permission and authority are hereby given and granted to Citgo, upon the terms and subject to the conditions of this ordinance, to maintain and use one (1) sign projecting over the public right-of-way attached to its premises known as 823 North Western Avenue. Said sign structure measures as follows: along North Western Avenue, at ten (10) feet in length, ten (10) feet in height and fourteen (14) feet above grade level. The location of said privilege shall be as shown on print(s) kept on file with the Department of Business Affairs and Consumer Protection and the Office of the City Clerk. Said privilege shall be constructed in accordance with plans and specifications approved by the Department of Transportation (Division of Project Development) and the Zoning Department -- Signs.

This grant of privilege in the public way shall be subject to the provisions of Section 10-28-015 and all other required provisions of the Municipal Code of Chicago.

The grantee shall pay to the City of Chicago as compensation for the privilege Number 1109128 herein granted the sum of Three Hundred and no/100 Dollars ($300.00) per annum, in advance.

A 25% penalty will be added for payments received after due date.

The permit holder agrees to hold the City of Chicago harmless for any damage, relocation or replacement costs associated with damage, relocation or removal of private property caused by the City performing work in the public way.

Authority herein given and granted for a period of five (5) years from and after July 30, 2013.

CJUF III Harper Court LLC.

[O2013-9255]

Be It Ordained by the City Council of the City of Chicago:

SECTION 1. Permission and authority are hereby given and granted to CJUF III Harper Court LLC, upon the terms and subject to the conditions of this ordinance, to construct, install, maintain and use four (4) bicycle racks on the public right-of-way adjacent to its premises known as 5235 South Harper Avenue. Said bicycle racks at East 53rd Street measure four (4) at point one seven (.17) foot in length and two point five (2.5) feet in width for a total of one point seven (1.7) square feet. The location of said privilege shall be as shown on print(s) kept on file with the Department of Business Affairs and Consumer Protection and the Office of the City Clerk. Said privilege shall be constructed in accordance with plans and specifications approved by the Department of Planning and Development and the Department of Transportation (Division of Project Development).

This grant of privilege in the public way shall be subject to the provisions of Section 10-28-015 and all other required provisions of the Municipal Code of Chicago.

The grantee shall pay to the City of Chicago as compensation for the privilege Number 1109069 herein granted the sum of Zero and no/100 Dollars ($0.00) per annum, in advance.

A 25% penalty will be added for payments received after due date.

The permit holder agrees to hold the City of Chicago harmless for any damage, relocation or replacement costs associated with damage, relocation or removal of private property caused by the City performing work in the public way.

Authority herein given and granted for a period of five (5) years from and after date of passage.

Cloverfield, Inc.
(Decorative Archway)

[O2013-8977]

Be It Ordained by the City Council of the City of Chicago:

SECTION 1. Permission and authority are hereby given and granted to Cloverfield, Inc., upon the terms and subject to the conditions of this ordinance, to maintain and use, as now constructed, one (1) decorative archway on the public right-of-way adjacent to its premises known as 19 South LaSalle Street. Said decorative archway at West Arcade Place measures

fifteen (15) feet in length and three (3) feet in width for a total of forty-five (45) square feet. Existing decorative archway extends over West Arcade Place approximately fifteen (15) feet in height. The location of said privilege shall be as shown on print(s) kept on file with the Department of Business Affairs and Consumer Protection and the Office of the City Clerk. Said privilege shall be constructed in accordance with plans and specifications approved by the Department of Planning and Development and the Department of Transportation (Division of Project Development).

This grant of privilege in the public way shall be subject to the provisions of Section 10-28-015 and all other required provisions of the Municipal Code of Chicago.

The grantee shall pay to the City of Chicago as compensation for the privilege Number 1109389 herein granted the sum of Three Thousand Eight Hundred Twenty and no/100 Dollars ($3,820.00) per annum, in advance.

A 25% penalty will be added for payments received after due date.

The permit holder agrees to hold the City of Chicago harmless for any damage, relocation or replacement costs associated with damage, relocation or removal of private property caused by the City performing work in the public way.

Authority herein given and granted for a period of five (5) years from and after November 19, 2013.

Cloverfield, Inc.
(Flagpoles)

[O2013-8979]

Be It Ordained by the City Council of the City of Chicago:

SECTION 1. Permission and authority are hereby given and granted to Cloverfield, Inc., upon the terms and subject to the conditions of this ordinance, to maintain and use, as now constructed, three (3) flagpoles projecting over the public right-of-way adjacent to its premises known as 19 South LaSalle Street. Said flagpoles at South LaSalle Street measure three (3) at thirteen (13) feet in length and one (1) foot in width for a total of thirty-nine (39) square feet. The location of said privilege shall be as shown on print(s) kept on file with the Department of Business Affairs and Consumer Protection and the Office of the City Clerk. Said privilege shall be constructed in accordance with plans and specifications approved by the Department of Transportation (Division of Project Development).

This grant of privilege in the public way shall be subject to the provisions of Section 10-28-015 and all other required provisions of the Municipal Code of Chicago.

The grantee shall pay to the City of Chicago as compensation for the privilege Number 1109390 herein granted the sum of Two Hundred Twenty-five and no/100 Dollars ($225.00) per annum, in advance.

A 25% penalty will be added for payments received after due date.

The permit holder agrees to hold the City of Chicago harmless for any damage, relocation or replacement costs associated with damage, relocation or removal of private property caused by the City performing work in the public way.

Authority herein given and granted for a period of five (5) years from and after November 5, 2013.

C-Manny's Mexican Cuisine II, Inc.

[O2013-8922]

Be It Ordained by the City Council of the City of Chicago:

SECTION 1. Permission and authority are hereby given and granted to C-Manny's Mexican Cuisine II, Inc., upon the terms and subject to the conditions of this ordinance, to maintain and use one (1) sign projecting over the public right-of-way attached to its premises known as 3641 West Irving Park Road. Said sign structure measures as follows: along West Irving Park Road, at six (6) feet in length, four (4) feet in height and fourteen (14) feet above grade level. The location of said privilege shall be as shown on print(s) kept on file with the Department of Business Affairs and Consumer Protection and the Office of the City Clerk. Said privilege shall be constructed in accordance with plans and specifications approved by the Department of Transportation (Division of Project Development) and the Zoning Department -- Signs.

This grant of privilege in the public way shall be subject to the provisions of Section 10-28-015 and all other required provisions of the Municipal Code of Chicago.

The grantee shall pay to the City of Chicago as compensation for the privilege Number 1109023 herein granted the sum of One Hundred and no/100 Dollars ($100.00) per annum, in advance.

A 25% penalty will be added for payments received after due date.

The permit holder agrees to hold the City of Chicago harmless for any damage, relocation or replacement costs associated with damage, relocation or removal of private property caused by the City performing work in the public way.

Authority herein given and granted for a period of five (5) years from and after September 10, 2013.

The Coffee Studio.

[O2013-9388]

Be It Ordained by the City Council of the City of Chicago:

SECTION 1. Permission and authority are hereby given and granted to The Coffee Studio, upon the terms and subject to the conditions of this ordinance, to maintain and use, as now constructed, two (2) banners projecting over the public right-of-way adjacent to its premises known as 5628 North Clark Street. Said banners at North Clark Street measure two (2) at two point five (2.5) feet in length and four (4) feet in width for a total of twenty (20) square feet. The location of said privilege shall be as shown on print(s) kept on file with the Department of Business Affairs and Consumer Protection and the Office of the City Clerk. Said privilege shall be constructed in accordance with plans and specifications approved by the Zoning Department -- Signs.

This grant of privilege in the public way shall be subject to the provisions of Section 10-28-015 and all other required provisions of the Municipal Code of Chicago.

The grantee shall pay to the City of Chicago as compensation for the privilege Number 1109561 herein granted the sum of One Hundred Fifty and no/100 Dollars ($150.00) per annum, in advance.

A 25% penalty will be added for payments received after due date.

The permit holder agrees to hold the City of Chicago harmless for any damage, relocation or replacement costs associated with damage, relocation or removal of private property caused by the City performing work in the public way.

Authority herein given and granted for a period of five (5) years from and after November 5, 2013.

Corner Bakery Cafe.

[O2013-8981]

Be It Ordained by the City Council of the City of Chicago:

SECTION 1. Permission and authority are hereby given and granted to Corner Bakery Cafe, upon the terms and subject to the conditions of this ordinance, to maintain and use one (1) sign projecting over the public right-of-way attached to its premises known as 444 North Michigan Avenue. Said sign structure measures as follows: along East Illinois Street, at one point eight three (1.83) feet in length, sixteen point one seven (16.17) feet in height and nineteen point five eight (19.58) feet above grade level. The location of said privilege shall be as shown on print(s) kept on file with the Department of Business Affairs and Consumer Protection and the Office of the City Clerk. Said privilege shall be constructed

in accordance with plans and specifications approved by the Department of Transportation (Division of Project Development) and the Zoning Department -- Signs.

This grant of privilege in the public way shall be subject to the provisions of Section 10-28-015 and all other required provisions of the Municipal Code of Chicago.

The grantee shall pay to the City of Chicago as compensation for the privilege Number 1109040 herein granted the sum of Three Hundred and no/100 Dollars ($300.00) per annum, in advance.

A 25% penalty will be added for payments received after due date.

The permit holder agrees to hold the City of Chicago harmless for any damage, relocation or replacement costs associated with damage, relocation or removal of private property caused by the City performing work in the public way.

Authority herein given and granted for a period of five (5) years from and after October 8, 2013.

Crespo Food & Liquor.

[O2013-9357]

Be It Ordained by the City Council of the City of Chicago:

SECTION 1. Permission and authority are hereby given and granted to Crespo Food & Liquor, upon the terms and subject to the conditions of this ordinance, to maintain and use one (1) sign projecting over the public right-of-way attached to its premises known as 2157 West North Avenue. Said sign structure measures as follows: along West North Avenue, at four (4) feet in length, five (5) feet in height and eight point five (8.5) feet above grade level. The location of said privilege shall be as shown on print(s) kept on file with the Department of Business Affairs and Consumer Protection and the Office of the City Clerk. Said privilege shall be constructed in accordance with plans and specifications approved by the Department of Transportation (Division of Project Development) and the Zoning Department -- Signs.

This grant of privilege in the public way shall be subject to the provisions of Section 10-28-015 and all other required provisions of the Municipal Code of Chicago.

The grantee shall pay to the City of Chicago as compensation for the privilege Number 1109577 herein granted the sum of One Hundred and no/100 Dollars ($100.00) per annum, in advance.

A 25% penalty will be added for payments received after due date.

The permit holder agrees to hold the City of Chicago harmless for any damage, relocation or replacement costs associated with damage, relocation or removal of private property caused by the City performing work in the public way.

Authority herein given and granted for a period of five (5) years from and after September 10, 2013.

The Daily Bar & Grill.

[O2013-8958]

Be It Ordained by the City Council of the City of Chicago:

SECTION 1. Permission and authority are hereby given and granted to The Daily Bar & Grill, upon the terms and subject to the conditions of this ordinance, to maintain and use two (2) signs projecting over the public right-of-way attached to its premises known as 4560 North Lincoln Avenue. Said sign structure measures as follows: along North Lincoln Avenue, one (1) at four (4) feet in length, two (2) feet in height and twelve point two five (12.25) feet above grade level. Said sign structure measures as follows: along North Lincoln Avenue, one (1) at four (4) feet in length, five (5) feet in height and ten (10) feet above grade level. The location of said privilege shall be as shown on print(s) kept on file with the Department of Business Affairs and Consumer Protection and the Office of the City Clerk. Said privilege shall be constructed in accordance with plans and specifications approved by the Department of Transportation (Division of Project Development) and the Zoning Department -- Signs.

This grant of privilege in the public way shall be subject to the provisions of Section 10-28-015 and all other required provisions of the Municipal Code of Chicago.

The grantee shall pay to the City of Chicago as compensation for the privilege Number 1109097 herein granted the sum of One Hundred Seventy-five and no/100 Dollars ($175.00) per annum, in advance.

A 25% penalty will be added for payments received after due date.

The permit holder agrees to hold the City of Chicago harmless for any damage, relocation or replacement costs associated with damage, relocation or removal of private property caused by the City performing work in the public way.

Authority herein given and granted for a period of five (5) years from and after October 8, 2013.

Beatra Danek.

[O2013-9001]

Be It Ordained by the City Council of the City of Chicago:

SECTION 1. Permission and authority are hereby given and granted to Beatra Danek, upon the terms and subject to the conditions of this ordinance, to maintain and use, as now constructed, one (1) flood control under the public right-of-way adjacent to its premises known as 5545 North Milwaukee Avenue. Said flood control at North Milwaukee Avenue measures five (5) feet in length and five (5) feet in width for a total of twenty-five (25) square feet. Existing flood control is five (5) feet in depth. The location of said privilege shall be as shown on print(s) kept on file with the Department of Business Affairs and Consumer Protection and the Office of the City Clerk. Said privilege shall be constructed in accordance with plans and specifications approved by the Department of Transportation (Office of Underground Coordination) and the Department of Water Management.

This grant of privilege in the public way shall be subject to the provisions of Section 10-28-015 and all other required provisions of the Municipal Code of Chicago.

The grantee shall pay to the City of Chicago as compensation for the privilege Number 1109058 herein granted the sum of Four Hundred and no/100 Dollars ($400.00) per annum, in advance.

A 25% penalty will be added for payments received after due date.

The permit holder agrees to hold the City of Chicago harmless for any damage, relocation or replacement costs associated with damage, relocation or removal of private property caused by the City performing work in the public way.

Authority herein given and granted for a period of five (5) years from and after October 7, 2013.

The Dark Horse Tap And Grill.

[O2013-9318]

Be It Ordained by the City Council of the City of Chicago:

SECTION 1. Permission and authority are hereby given and granted to The Dark Horse Tap and Grill, upon the terms and subject to the conditions of this ordinance, to maintain and use, as now constructed, two (2) flagpoles projecting over the public right-of-way adjacent

to its premises known as 3443 North Sheffield Avenue. Said flagpoles at North Sheffield Avenue measure two (2) at four (4) feet in length and point five (.5) foot in width for a total of four (4) square feet. The location of said privilege shall be as shown on print(s) kept on file with the Department of Business Affairs and Consumer Protection and the Office of the City Clerk. Said privilege shall be constructed in accordance with plans and specifications approved by the Department of Transportation (Division of Project Development).

This grant of privilege in the public way shall be subject to the provisions of Section 10-28-015 and all other required provisions of the Municipal Code of Chicago.

The grantee shall pay to the City of Chicago as compensation for the privilege Number 1109535 herein granted the sum of One Hundred Fifty and no/100 Dollars ($150.00) per annum, in advance.

A 25% penalty will be added for payments received after due date.

The permit holder agrees to hold the City of Chicago harmless for any damage, relocation or replacement costs associated with damage, relocation or removal of private property caused by the City performing work in the public way.

Authority herein given and granted for a period of five (5) years from and after November 5, 2013.

De La Torre Muffler And Brake, Inc.

[O2013-9284]

Be It Ordained by the City Council of the City of Chicago:

SECTION 1. Permission and authority are hereby given and granted to De La Torre Muffler and Brake, Inc., upon the terms and subject to the conditions of this ordinance, to maintain and use one (1) sign projecting over the public right-of-way attached to its premises known as 2834 West 59th Street. Said sign structure measures as follows: along South Mozart Street, at ten point zero four (10.04) feet in length, five point zero eight (5.08) feet in height and eleven point six three (11.63) feet above grade level. The location of said privilege shall be as shown on print(s) kept on file with the Department of Business Affairs and Consumer Protection and the Office of the City Clerk. Said privilege shall be constructed in accordance with plans and specifications approved by the Department of Transportation (Division of Project Development) and the Zoning Department -- Signs.

This grant of privilege in the public way shall be subject to the provisions of Section 10-28-015 and all other required provisions of the Municipal Code of Chicago.

The grantee shall pay to the City of Chicago as compensation for the privilege Number 1109509 herein granted the sum of Three Hundred and no/100 Dollars ($300.00) per annum, in advance.

A 25% penalty will be added for payments received after due date.

The permit holder agrees to hold the City of Chicago harmless for any damage, relocation or replacement costs associated with damage, relocation or removal of private property caused by the City performing work in the public way.

Authority herein given and granted for a period of five (5) years from and after October 8, 2013.

Dearkin Res LLC.

[O2013-9325]

Be It Ordained by the City Council of the City of Chicago:

SECTION 1. Permission and authority are hereby given and granted to Dearkin Res LLC, upon the terms and subject to the conditions of this ordinance, to maintain and use one (1) sign projecting over the public right-of-way attached to its premises known as 410 North Dearborn Street. Said sign structure measures as follows: along North Dearborn Street, at five (5) feet in length, thirty-seven (37) feet in height and thirty-one (31) feet above grade level. The location of said privilege shall be as shown on print(s) kept on file with the Department of Business Affairs and Consumer Protection and the Office of the City Clerk. Said privilege shall be constructed in accordance with plans and specifications approved by the Department of Transportation (Division of Project Development) and the Zoning Department -- Signs.

This grant of privilege in the public way shall be subject to the provisions of Section 10-28-015 and all other required provisions of the Municipal Code of Chicago.

The grantee shall pay to the City of Chicago as compensation for the privilege Number 1109513 herein granted the sum of Three Hundred and no/100 Dollars ($300.00) per annum, in advance.

A 25% penalty will be added for payments received after due date.

The permit holder agrees to hold the City of Chicago harmless for any damage, relocation or replacement costs associated with damage, relocation or removal of private property caused by the City performing work in the public way.

Authority herein given and granted for a period of five (5) years from and after November 5, 2013.

Delaney Heald Cleaners.

[O2013-8718]

Be It Ordained by the City Council of the City of Chicago:

SECTION 1. Permission and authority are hereby given and granted to Delaney Heald Cleaners, upon the terms and subject to the conditions of this ordinance, to maintain and use one (1) sign projecting over the public right-of-way attached to its premises known as 10555 South Western Avenue. Said sign structure measures as follows: along South Western Avenue, at ten point six seven (10.67) feet in length, seventeen point three three (17.33) feet in height and ten point seven five (10.75) feet above grade level. The location of said privilege shall be as shown on print(s) kept on file with the Department of Business Affairs and Consumer Protection and the Office of the City Clerk. Said privilege shall be constructed in accordance with plans and specifications approved by the Department of Transportation (Division of Project Development) and the Zoning Department -- Signs.

This grant of privilege in the public way shall be subject to the provisions of Section 10-28-015 and all other required provisions of the Municipal Code of Chicago.

The grantee shall pay to the City of Chicago as compensation for the privilege Number 1109270 herein granted the sum of Three Hundred and no/100 Dollars ($300.00) per annum, in advance.

A 25% penalty will be added for payments received after due date.

The permit holder agrees to hold the City of Chicago harmless for any damage, relocation or replacement costs associated with damage, relocation or removal of private property caused by the City performing work in the public way.

Authority herein given and granted for a period of five (5) years from and after October 8, 2013.

Dentologie.

[O2013-8558]

Be It Ordained by the City Council of the City of Chicago:

SECTION 1. Permission and authority are hereby given and granted to Dentologie, upon the terms and subject to the conditions of this ordinance, to maintain and use three (3) signs projecting over the public right-of-way attached to its premises known as 1259 South Wabash Avenue. Said sign structures measure as follows: along South Wabash Avenue, one (1) at seventeen point five (17.5) feet in length, two point zero eight (2.08) feet in height and eleven (11) feet above grade level, one (1) at two point zero eight (2.08) feet in length, two point zero eight (2.08) feet in height and eleven (11) feet above grade level and one (1) at seventeen point five (17.5) feet in length, two point zero eight (2.08) feet in height and eleven (11) feet above grade level. The location of said privilege shall be as shown on print(s) kept on file with the Department of Business Affairs and Consumer Protection and the Office of the City Clerk. Said privilege shall be constructed in accordance with plans and specifications approved by the Department of Transportation (Division of Project Development) and the Zoning Department - Signs.

This grant of privilege in the public way shall be subject to the provisions of Section 10-28-015 and all other required provisions of the Municipal Code of Chicago.

The grantee shall pay to the City of Chicago as compensation for the privilege Number 1108436 herein granted the sum of Seven Hundred and no/100 Dollars ($700.00) per annum, in advance.

A 25% penalty will be added for payments received after due date.

The permit holder agrees to hold the City of Chicago harmless for any damage, relocation or replacement costs associated with damage, relocation or removal of private property caused by the City performing work in the public way.

Authority herein given and granted for a period of five (5) years from and after date of passage.

Dent-Sure Dental Services P.C.

[O2013-8721]

Be It Ordained by the City Council of the City of Chicago:

SECTION 1. Permission and authority are hereby given and granted to Dent-Sure Dental Services P.C., upon the terms and subject to the conditions of this ordinance, to maintain and

use one (1) sign projecting over the public right-of-way attached to its premises known as 3942 West 111th Street. Said sign structure measures as follows: along West 111th Street, at seven (7) feet in length, six (6) feet in height and nine (9) feet above grade level. The location of said privilege shall be as shown on print(s) kept on file with the Department of Business Affairs and Consumer Protection and the Office of the City Clerk. Said privilege shall be constructed in accordance with plans and specifications approved by the Department of Transportation (Division of Project Development) and the Zoning Department -- Signs.

This grant of privilege in the public way shall be subject to the provisions of Section 10-28-015 and all other required provisions of the Municipal Code of Chicago.

The grantee shall pay to the City of Chicago as compensation for the privilege Number 1109268 herein granted the sum of Three Hundred and no/100 Dollars ($300.00) per annum, in advance.

A 25% penalty will be added for payments received after due date.

The permit holder agrees to hold the City of Chicago harmless for any damage, relocation or replacement costs associated with damage, relocation or removal of private property caused by the City performing work in the public way.

Authority herein given and granted for a period of five (5) years from and after October 8, 2013.

DePaul University.

[O2013-9327]

Be It Ordained by the City Council of the City of Chicago:

SECTION 1. Permission and authority are hereby given and granted to DePaul University, upon the terms and subject to the conditions of this ordinance, to maintain and use, as now constructed, one (1) cornice projecting over the public right-of-way adjacent to its premises known as 14 East Jackson Boulevard. Said cornice at East Jackson Boulevard measures two hundred sixty-seven (267) feet in length and six point five (6.5) feet in width for a total of one thousand seven hundred thirty-five point five (1,735.5) square feet. Existing cornice is approximately one hundred eighty (180) feet above grade level. The location of said privilege shall be as shown on print(s) kept on file with the Department of Business Affairs and Consumer Protection and the Office of the City Clerk. Said privilege shall be constructed in accordance with plans and specifications approved by the Department of Transportation (Division of Project Development).

This grant of privilege in the public way shall be subject to the provisions of Section 10-28-015 and all other required provisions of the Municipal Code of Chicago.

The grantee shall pay to the City of Chicago as compensation for the privilege Number 1109501 herein granted the sum of Four Hundred and no/100 Dollars ($400.00) per annum, in advance.

A 25% penalty will be added for payments received after due date.

The permit holder agrees to hold the City of Chicago harmless for any damage, relocation or replacement costs associated with damage, relocation or removal of private property caused by the City performing work in the public way.

Authority herein given and granted for a period of five (5) years from and after November 19, 2013.

Diamond Dogs Ltd.

[O2013-9143]

Be It Ordained by the City Council of the City of Chicago:

SECTION 1. Permission and authority are hereby given and granted to Diamond Dogs Ltd., upon the terms and subject to the conditions of this ordinance, to maintain and use one (1) sign projecting over the public right-of-way attached to its premises known as 3800 West Montrose Avenue. Said sign structure measures as follows: along West Montrose Avenue, at twelve (12) feet in length, six (6) feet in height and twenty (20) feet above grade level. The location of said privilege shall be as shown on print(s) kept on file with the Department of Business Affairs and Consumer Protection and the Office of the City Clerk. Said privilege shall be constructed in accordance with plans and specifications approved by the Department of Transportation (Division of Project Development) and the Zoning Department -- Signs.

This grant of privilege in the public way shall be subject to the provisions of Section 10-28-015 and all other required provisions of the Municipal Code of Chicago.

The grantee shall pay to the City of Chicago as compensation for the privilege Number 1101924 herein granted the sum of Three Hundred and no/100 Dollars ($300.00) per annum, in advance.

A 25% penalty will be added for payments received after due date.

The permit holder agrees to hold the City of Chicago harmless for any damage, relocation or replacement costs associated with damage, relocation or removal of private property caused by the City performing work in the public way.

Authority herein given and granted for a period of five (5) years from and after date of passage.

Double T Liquors & Lounge.

[O2013-9275]

Be It Ordained by the City Council of the City of Chicago:

SECTION 1. Permission and authority are hereby given and granted to Double T Liquors & Lounge, upon the terms and subject to the conditions of this ordinance, to maintain and use one (1) sign projecting over the public right-of-way attached to its premises known as 5624 South Pulaski Road. Said sign structure measures as follows: along South Pulaski Road, at four (4) feet in length, five (5) feet in height and eight point six six (8.66) feet above grade level. The location of said privilege shall be as shown on print(s) kept on file with the Department of Business Affairs and Consumer Protection and the Office of the City Clerk. Said privilege shall be constructed in accordance with plans and specifications approved by the Department of Transportation (Division of Project Development) and the Zoning Department -- Signs.

This grant of privilege in the public way shall be subject to the provisions of Section 10-28-015 and all other required provisions of the Municipal Code of Chicago.

The grantee shall pay to the City of Chicago as compensation for the privilege Number 1109548 herein granted the sum of One Hundred and no/100 Dollars ($100.00) per annum, in advance.

A 25% penalty will be added for payments received after due date.

The permit holder agrees to hold the City of Chicago harmless for any damage, relocation or replacement costs associated with damage, relocation or removal of private property caused by the City performing work in the public way.

Authority herein given and granted for a period of five (5) years from and after November 5, 2013.

Michael Dragovich.
(Fire Escape)

[O2013-8807]

Be It Ordained by the City Council of the City of Chicago:

SECTION 1. Permission and authority are hereby given and granted to Michael Dragovich, upon the terms and subject to the conditions of this ordinance, to maintain and use, as now constructed, one (1) fire escape projecting over the public right-of-way adjacent to its premises known as 1378 West Grand Avenue. Said fire escape at North Noble Street measures thirty (30) feet in length and four point five (4.5) feet in width for a total of one hundred thirty-five (135) square feet. The location of said privilege shall be as shown on print(s) kept on file with the Department of Business Affairs and Consumer Protection and the Office of the City Clerk. Said privilege shall be constructed in accordance with plans and specifications approved by the Department of Transportation (Division of Project Development).

This grant of privilege in the public way shall be subject to the provisions of Section 10-28-015 and all other required provisions of the Municipal Code of Chicago.

The grantee shall pay to the City of Chicago as compensation for the privilege Number 1109112 herein granted the sum of Zero and no/100 Dollars ($0.00) per annum, in advance.

A 25% penalty will be added for payments received after due date.

The permit holder agrees to hold the City of Chicago harmless for any damage, relocation or replacement costs associated with damage, relocation or removal of private property caused by the City performing work in the public way.

Authority herein given and granted for a period of five (5) years from and after July 30, 2013.

Michael Dragovich.
(Staircase)

[O2013-8811]

Be It Ordained by the City Council of the City of Chicago:

SECTION 1. Permission and authority are hereby given and granted to Michael Dragovich, upon the terms and subject to the conditions of this ordinance, to maintain and use, as now constructed, one (1) staircase under the public right-of-way adjacent to its premises known

as 1378 West Grand Avenue. Said staircase at North Noble Street measures fourteen (14) feet in length and four (4) feet in width for a total of fifty-six (56) square feet. The location of said privilege shall be as shown on print(s) kept on file with the Department of Business Affairs and Consumer Protection and the Office of the City Clerk. Said privilege shall be constructed in accordance with plans and specifications approved by the Department of Transportation (Division of Project Development).

This grant of privilege in the public way shall be subject to the provisions of Section 10-28-015 and all other required provisions of the Municipal Code of Chicago.

The grantee shall pay to the City of Chicago as compensation for the privilege Number 1109113 herein granted the sum of Four Hundred and no/100 Dollars ($400.00) per annum, in advance.

A 25% penalty will be added for payments received after due date.

The permit holder agrees to hold the City of Chicago harmless for any damage, relocation or replacement costs associated with damage, relocation or removal of private property caused by the City performing work in the public way.

Authority herein given and granted for a period of five (5) years from and after July 30, 2013.

Earras Outdoor, Inc.

[O2013-8805]

Be It Ordained by the City Council of the City of Chicago:

SECTION 1. Permission and authority are hereby given and granted to Earras Outdoor, Inc., upon the terms and subject to the conditions of this ordinance, to maintain and use one (1) sign projecting over the public right-of-way attached to its premises known as 1401 West Lake Street. Said sign structure measures as follows: along West Lake Street, at thirty-six (36) feet in length, ten point five (10.5) feet in height and thirty-five (35) feet above grade level. The location of said privilege shall be as shown on print(s) kept on file with the Department of Business Affairs and Consumer Protection and the Office of the City Clerk. Said privilege shall be constructed in accordance with plans and specifications approved by the Department of Transportation (Division of Project Development) and the Zoning Department -- Signs.

This grant of privilege in the public way shall be subject to the provisions of Section 10-28-015 and all other required provisions of the Municipal Code of Chicago.

The grantee shall pay to the City of Chicago as compensation for the privilege Number 1109228 herein granted the sum of Three Hundred and no/100 Dollars ($300.00) per annum, in advance.

A 25% penalty will be added for payments received after due date.

The permit holder agrees to hold the City of Chicago harmless for any damage, relocation or replacement costs associated with damage, relocation or removal of private property caused by the City performing work in the public way.

Authority herein given and granted for a period of five (5) years from and after date of passage.

East Coast Pantry Chicago.

[O2013-8561]

Be It Ordained by the City Council of the City of Chicago:

SECTION 1. Permission and authority are hereby given and granted to East Coast Pantry Chicago, upon the terms and subject to the conditions of this ordinance, to maintain and use two (2) signs projecting over the public right-of-way attached to its premises known as 611 South Wells Street. Said sign structures measure as follows: along South Wells Street, one (1) at nineteen (19) feet in length, point six seven (.67) foot in height and twelve (12) feet above grade level and one (1) at four point five (4.5) feet in length, two (2) feet in height and twelve (12) feet above grade level. The location of said privilege shall be as shown on print(s) kept on file with the Department of Business Affairs and Consumer Protection and the Office of the City Clerk. Said privilege shall be constructed in accordance with plans and specifications approved by the Department of Transportation (Division of Project Development) and the Zoning Department -- Signs.

This grant of privilege in the public way shall be subject to the provisions of Section 10-28-015 and all other required provisions of the Municipal Code of Chicago.

The grantee shall pay to the City of Chicago as compensation for the privilege Number 1108261 herein granted the sum of One Hundred Seventy-five and no/100 Dollars ($175.00) per annum, in advance.

A 25% penalty will be added for payments received after due date.

The permit holder agrees to hold the City of Chicago harmless for any damage, relocation or replacement costs associated with damage, relocation or removal of private property caused by the City performing work in the public way.

Authority herein given and granted for a period of five (5) years from and after date of passage.

East Village Dental Care.

[O2013-8526]

Be It Ordained by the City Council of the City of Chicago:

SECTION 1. Permission and authority are hereby given and granted to East Village Dental Care, upon the terms and subject to the conditions of this ordinance, to maintain and use one (1) sign projecting over the public right-of-way attached to its premises known as 901 North Ashland Avenue. Said sign structure measures as follows: along North Ashland Avenue, at ten (10) feet in length, seven (7) feet in height and nine (9) feet above grade level. The location of said privilege shall be as shown on print(s) kept on file with the Department of Business Affairs and Consumer Protection and the Office of the City Clerk. Said privilege shall be constructed in accordance with plans and specifications approved by the Department of Transportation (Division of Project Development) and the Zoning Department -- Signs.

This grant of privilege in the public way shall be subject to the provisions of Section 10-28-015 and all other required provisions of the Municipal Code of Chicago.

The grantee shall pay to the City of Chicago as compensation for the privilege Number 1109117 herein granted the sum of Three Hundred and no/100 Dollars ($300.00) per annum, in advance.

A 25% penalty will be added for payments received after due date.

The permit holder agrees to hold the City of Chicago harmless for any damage, relocation or replacement costs associated with damage, relocation or removal of private property caused by the City performing work in the public way.

Authority herein given and granted for a period of five (5) years from and after September 10, 2013.

East-West University.
(816 S. Michigan Ave.)

[O2013-8563]

Be It Ordained by the City Council of the City of Chicago:

SECTION 1. Permission and authority are hereby given and granted to East-West University, upon the terms and subject to the conditions of this ordinance, to maintain and

use, as now constructed, one (1) pedestrian bridge projecting over the public right-of-way adjacent to its premises known as 816 South Michigan Avenue. Existing pedestrian bridge over alley between the 816 South Michigan Avenue building and the 819 South Wabash Avenue building measures thirty (30) feet in length, ten (10) feet in width and approximately twenty-eight (28) feet above grade level. The location of said privilege shall be as shown on print(s) kept on file with the Department of Business Affairs and Consumer Protection and the Office of the City Clerk. Said privilege shall be constructed in accordance with plans and specifications approved by the Department of Planning and Development, the Department of Transportation (Division of Project Development) and the Department of Transportation (Office of Underground Coordination).

This grant of privilege in the public way shall be subject to the provisions of Section 10-28-015 and all other required provisions of the Municipal Code of Chicago.

The grantee shall pay to the City of Chicago as compensation for the privilege Number 1109194 herein granted the sum of Five Hundred Twenty-four and no/100 Dollars ($524.00) per annum, in advance.

A 25% penalty will be added for payments received after due date.

The permit holder agrees to hold the City of Chicago harmless for any damage, relocation or replacement costs associated with damage, relocation or removal of private property caused by the City performing work in the public way.

Authority herein given and granted for a period of five (5) years from and after July 30, 2013.

East-West University.
(819 S. Wabash Ave.)

[O2013-8565]

Be It Ordained by the City Council of the City of Chicago:

SECTION 1. Permission and authority are hereby given and granted to East-West University, upon the terms and subject to the conditions of this ordinance, to maintain and use, as now constructed, one (1) vault under the public right-of-way adjacent to its premises known as 819 South Wabash Avenue. Said vault at South Wabash Avenue measures ninety-one (91) feet in length and twenty (20) feet in width for a total of one thousand eight hundred twenty (1,820) square feet. The location of said privilege shall be as shown on print(s) kept on file with the Department of Business Affairs and Consumer Protection and the Office of the City Clerk. Said privilege shall be constructed in accordance with plans and specifications approved by the Department of Transportation (Office of Underground Coordination).

This grant of privilege in the public way shall be subject to the provisions of Section 10-28-015 and all other required provisions of the Municipal Code of Chicago.

The grantee shall pay to the City of Chicago as compensation for the privilege Number 1109418 herein granted the sum of One Thousand Four Hundred Seventy-six and no/100 Dollars ($1,476.00) per annum, in advance.

A 25% penalty will be added for payments received after due date.

The permit holder agrees to hold the City of Chicago harmless for any damage, relocation or replacement costs associated with damage, relocation or removal of private property caused by the City performing work in the public way.

Authority herein given and granted for a period of five (5) years from and after July 9, 2013.

Economy Currency Exchange.

[O2013-8934]

Be It Ordained by the City Council of the City of Chicago:

SECTION 1. Permission and authority are hereby given and granted to Economy Currency Exchange, upon the terms and subject to the conditions of this ordinance, to maintain and use one (1) sign projecting over the public right-of-way attached to its premises known as 721 West Armitage Avenue. Said sign structure measures as follows: along West Armitage Avenue, at four (4) feet in length, eight (8) feet in height and ten (10) feet above grade level. The location of said privilege shall be as shown on print(s) kept on file with the Department of Business Affairs and Consumer Protection and the Office of the City Clerk. Said privilege shall be constructed in accordance with plans and specifications approved by the Department of Transportation (Division of Project Development) and the Zoning Department -- Signs.

This grant of privilege in the public way shall be subject to the provisions of Section 10-28-015 and all other required provisions of the Municipal Code of Chicago.

The grantee shall pay to the City of Chicago as compensation for the privilege Number 1109249 herein granted the sum of Three Hundred and no/100 Dollars ($300.00) per annum, in advance.

A 25% penalty will be added for payments received after due date.

The permit holder agrees to hold the City of Chicago harmless for any damage, relocation or replacement costs associated with damage, relocation or removal of private property caused by the City performing work in the public way.

Authority herein given and granted for a period of five (5) years from and after November 19, 2013.

El Burrito Feliz Restaurant.

[O2013-9309]

Be It Ordained by the City Council of the City of Chicago:

SECTION 1. Permission and authority are hereby given and granted to El Burrito Feliz Restaurant, upon the terms and subject to the conditions of this ordinance, to maintain and use, as now constructed, one (1) fire escape projecting over the public right-of-way adjacent to its premises known as 3219 West Cermak Road. Said fire escape at West Cermak Road measures four (4) feet in length and three (3) feet in width for a total of twelve (12) square feet. The location of said privilege shall be as shown on print(s) kept on file with the Department of Business Affairs and Consumer Protection and the Office of the City Clerk. Said privilege shall be constructed in accordance with plans and specifications approved by the Department of Transportation (Division of Project Development).

This grant of privilege in the public way shall be subject to the provisions of Section 10-28-015 and all other required provisions of the Municipal Code of Chicago.

The grantee shall pay to the City of Chicago as compensation for the privilege Number 1109530 herein granted the sum of Four Hundred and no/100 Dollars ($400.00) per annum, in advance.

A 25% penalty will be added for payments received after due date.

The permit holder agrees to hold the City of Chicago harmless for any damage, relocation or replacement costs associated with damage, relocation or removal of private property caused by the City performing work in the public way.

Authority herein given and granted for a period of five (5) years from and after October 8, 2013.

El Faro Restaurant.

[O2013-8742]

Be It Ordained by the City Council of the City of Chicago:

SECTION 1. Permission and authority are hereby given and granted to El Faro Restaurant,

upon the terms and subject to the conditions of this ordinance, to maintain and use one (1) sign projecting over the public right-of-way attached to its premises known as 3936 West 31st Street. Said sign structure measures as follows: along West 31st Street, at six (6) feet in length, ten (10) feet in height and eleven point five (11.5) feet above grade level. The location of said privilege shall be as shown on print(s) kept on file with the Department of Business Affairs and Consumer Protection and the Office of the City Clerk. Said privilege shall be constructed in accordance with plans and specifications approved by the Department of Transportation (Division of Project Development) and the Zoning Department -- Signs.

This grant of privilege in the public way shall be subject to the provisions of Section 10-28-015 and all other required provisions of the Municipal Code of Chicago.

The grantee shall pay to the City of Chicago as compensation for the privilege Number 1109471 herein granted the sum of Three Hundred and no/100 Dollars ($300.00) per annum, in advance.

A 25% penalty will be added for payments received after due date.

The permit holder agrees to hold the City of Chicago harmless for any damage, relocation or replacement costs associated with damage, relocation or removal of private property caused by the City performing work in the public way.

Authority herein given and granted for a period of five (5) years from and after November 5, 2013.

El Jerezano Restaurant.

[O2013-9347]

Be It Ordained by the City Council of the City of Chicago:

SECTION 1. Permission and authority are hereby given and granted to El Jerezano Restaurant, upon the terms and subject to the conditions of this ordinance, to maintain and use one (1) sign projecting over the public right-of-way attached to its premises known as 5037 -- 5039 West Diversey Avenue. Said sign structure measures as follows: along West Diversey Avenue, at twenty-four (24) feet in length, two (2) feet in height and twenty (20) feet above grade level. The location of said privilege shall be as shown on print(s) kept on file with the Department of Business Affairs and Consumer Protection and the Office of the City Clerk. Said privilege shall be constructed in accordance with plans and specifications approved by the Department of Transportation (Division of Project Development) and the Zoning Department -- Signs.

This grant of privilege in the public way shall be subject to the provisions of Section 10-28-015 and all other required provisions of the Municipal Code of Chicago.

The grantee shall pay to the City of Chicago as compensation for the privilege Number 1109583 herein granted the sum of Three Hundred and no/100 Dollars ($300.00) per annum, in advance.

A 25% penalty will be added for payments received after due date.

The permit holder agrees to hold the City of Chicago harmless for any damage, relocation or replacement costs associated with damage, relocation or removal of private property caused by the City performing work in the public way.

Authority herein given and granted for a period of five (5) years from and after November 19, 2013.

El Mexico Moderno.

[O2013-8527]

Be It Ordained by the City Council of the City of Chicago:

SECTION 1. Permission and authority are hereby given and granted to El Mexico Moderno, upon the terms and subject to the conditions of this ordinance, to maintain and use one (1) sign projecting over the public right-of-way attached to its premises known as 1245 -- 1247 North Ashland Avenue. Said sign structure measures as follows: along North Ashland Avenue, at four point eight three (4.83) feet in length, three point one seven (3.17) feet in height and ten (10) feet above grade level. The location of said privilege shall be as shown on print(s) kept on file with the Department of Business Affairs and Consumer Protection and the Office of the City Clerk. Said privilege shall be constructed in accordance with plans and specifications approved by the Department of Transportation (Division of Project Development) and the Zoning Department -- Signs.

This grant of privilege in the public way shall be subject to the provisions of Section 10-28-015 and all other required provisions of the Municipal Code of Chicago.

The grantee shall pay to the City of Chicago as compensation for the privilege Number 1109400 herein granted the sum of One Hundred and no/100 Dollars ($100.00) per annum, in advance.

A 25% penalty will be added for payments received after due date.

The permit holder agrees to hold the City of Chicago harmless for any damage, relocation or replacement costs associated with damage, relocation or removal of private property caused by the City performing work in the public way.

Authority herein given and granted for a period of five (5) years from and after November 5, 2013.

El Milagro.

[O2013-9264]

Be It Ordained by the City Council of the City of Chicago:

SECTION 1. Permission and authority are hereby given and granted to El Milagro, upon the terms and subject to the conditions of this ordinance, to construct, install, maintain and use one (1) door swing on the public right-of-way adjacent to its premises known as 3048 West 26th Street. Said door swing at West 26th Street measures three (3) feet in length and three (3) feet in width for a total of nine (9) square feet. The location of said privilege shall be as shown on print(s) kept on file with the Department of Business Affairs and Consumer Protection and the Office of the City Clerk. Said privilege shall be constructed in accordance with plans and specifications approved by the Department of Transportation (Division of Project Development).

This grant of privilege in the public way shall be subject to the provisions of Section 10-28-015 and all other required provisions of the Municipal Code of Chicago.

The grantee shall pay to the City of Chicago as compensation for the privilege Number 1109455 herein granted the sum of Seventy-five and no/100 Dollars ($75.00) per annum, in advance.

A 25% penalty will be added for payments received after due date.

The permit holder agrees to hold the City of Chicago harmless for any damage, relocation or replacement costs associated with damage, relocation or removal of private property caused by the City performing work in the public way.

Authority herein given and granted for a period of five (5) years from and after date of passage.

El Quetzal No. 2.

[O2013-8887]

Be It Ordained by the City Council of the City of Chicago:

SECTION 1. Permission and authority are hereby given and granted to El Quetzal Number 2, upon the terms and subject to the conditions of this ordinance, to maintain and use one (1) sign projecting over the public right-of-way attached to its premises known as 3303 West Armitage Avenue. Said sign structure measures as follows: along West Armitage Avenue, at five (5) feet in length, five (5) feet in height and eleven (11) feet above grade level.

The location of said privilege shall be as shown on print(s) kept on file with the Department of Business Affairs and Consumer Protection and the Office of the City Clerk. Said privilege shall be constructed in accordance with plans and specifications approved by the Department of Transportation (Division of Project Development) and the Zoning Department -- Signs.

This grant of privilege in the public way shall be subject to the provisions of Section 10-28-015 and all other required provisions of the Municipal Code of Chicago.

The grantee shall pay to the City of Chicago as compensation for the privilege Number 1109337 herein granted the sum of Three Hundred and no/100 Dollars ($300.00) per annum, in advance.

A 25% penalty will be added for payments received after due date.

The permit holder agrees to hold the City of Chicago harmless for any damage, relocation or replacement costs associated with damage, relocation or removal of private property caused by the City performing work in the public way.

Authority herein given and granted for a period of five (5) years from and after June 11, 2013.

End Zone Tap.

[O2013-9293]

Be It Ordained by the City Council of the City of Chicago:

SECTION 1. Permission and authority are hereby given and granted to End Zone Tap, upon the terms and subject to the conditions of this ordinance, to maintain and use one (1) sign projecting over the public right-of-way attached to its premises known as 10036 South Western Avenue. Said sign structure measures as follows: along South Western Avenue, at five (5) feet in length, four (4) feet in height and twelve (12) feet above grade level. The location of said privilege shall be as shown on print(s) kept on file with the Department of Business Affairs and Consumer Protection and the Office of the City Clerk. Said privilege shall be constructed in accordance with plans and specifications approved by the Department of Transportation (Division of Project Development) and the Zoning Department -- Signs

This grant of privilege in the public way shall be subject to the provisions of Section 10-28-015 and all other required provisions of the Municipal Code of Chicago.

The grantee shall pay to the City of Chicago as compensation for the privilege Number 1109498 herein granted the sum of One Hundred and no/100 Dollars ($100.00) per annum, in advance.

A 25% penalty will be added for payments received after due date.

The permit holder agrees to hold the City of Chicago harmless for any damage, relocation or replacement costs associated with damage, relocation or removal of private property caused by the City performing work in the public way.

Authority herein given and granted for a period of five (5) years from and after November 5, 2013.

European Wax Center.

[O2013-8938]

Be It Ordained by the City Council of the City of Chicago:

SECTION 1. Permission and authority are hereby given and granted to European Wax Center, upon the terms and subject to the conditions of this ordinance, to maintain and use one (1) sign projecting over the public right-of-way attached to its premises known as 2262 North Clark Street. Said sign structure measures as follows: along North Clark Street, at eighteen point eight three (18.83) feet in length, two point eight three (2.83) feet in height and nine point eight three (9.83) feet above grade level. The location of said privilege shall be as shown on print(s) kept on file with the Department of Business Affairs and Consumer Protection and the Office of the City Clerk. Said privilege shall be constructed in accordance with plans and specifications approved by the Department of Transportation (Division of Project Development) and the Zoning Department -- Signs.

This grant of privilege in the public way shall be subject to the provisions of Section 10-28-015 and all other required provisions of the Municipal Code of Chicago.

The grantee shall pay to the City of Chicago as compensation for the privilege Number 1106587 herein granted the sum of Three Hundred and no/100 Dollars ($300.00) per annum, in advance.

A 25% penalty will be added for payments received after due date.

The permit holder agrees to hold the City of Chicago harmless for any damage, relocation or replacement costs associated with damage, relocation or removal of private property caused by the City performing work in the public way.

Authority herein given and granted for a period of five (5) years from and after date of passage.

Evolution Personal Training.

[O2013-9144]

Be It Ordained by the City Council of the City of Chicago:

SECTION 1. Permission and authority are hereby given and granted to Evolution Personal Training, upon the terms and subject to the conditions of this ordinance, to maintain and use one (1) sign projecting over the public right-of-way attached to its premises known as 6122 North Pulaski Road. Said sign structure measures as follows: along North Pulaski Road, at twenty-three point seven five (23.75) feet in length, two point six seven (2.67) feet in height and sixteen (16) feet above grade level. The location of said privilege shall be as shown on print(s) kept on file with the Department of Business Affairs and Consumer Protection and the Office of the City Clerk. Said privilege shall be constructed in accordance with plans and specifications approved by the Department of Transportation (Division of Project Development) and the Zoning Department -- Signs.

This grant of privilege in the public way shall be subject to the provisions of Section 10-28-015 and all other required provisions of the Municipal Code of Chicago.

The grantee shall pay to the City of Chicago as compensation for the privilege Number 1108540 herein granted the sum of Three Hundred and no/100 Dollars ($300.00) per annum, in advance.

A 25% penalty will be added for payments received after due date.

The permit holder agrees to hold the City of Chicago harmless for any damage, relocation or replacement costs associated with damage, relocation or removal of private property caused by the City performing work in the public way.

Authority herein given and granted for a period of five (5) years from and after date of passage.

Exhale Enterprises V, Inc.

[O2013-9330]

Be It Ordained by the City Council of the City of Chicago:

SECTION 1. Permission and authority are hereby given and granted to Exhale Enterprises V, Inc., upon the terms and subject to the conditions of this ordinance, to maintain and use two (2) signs projecting over the public right-of-way attached to its premises known as 945 North State Street. Said sign structures measure as follows: along North State Street,

one (1) at two point five (2.5) feet in length, ten (10) feet in height and fifteen point six seven (15.67) feet above grade level and one (1) at four point seven five (4.75) feet in length, one point two five (1.25) feet in height and nine (9) feet above grade level. The location of said privilege shall be as shown on print(s) kept on file with the Department of Business Affairs and Consumer Protection and the Office of the City Clerk. Said privilege shall be constructed in accordance with plans and specifications approved by the Department of Transportation (Division of Project Development) and the Zoning Department -- Signs.

This grant of privilege in the public way shall be subject to the provisions of Section 10-28-015 and all other required provisions of the Municipal Code of Chicago.

The grantee shall pay to the City of Chicago as compensation for the privilege Number 1105533 herein granted the sum of Four Hundred and no/100 Dollars ($400.00) per annum, in advance.

A 25% penalty will be added for payments received after due date.

The permit holder agrees to hold the City of Chicago harmless for any damage, relocation or replacement costs associated with damage, relocation or removal of private property caused by the City performing work in the public way.

Authority herein given and granted for a period of five (5) years from and after January 9, 2013.

Family Coin Laundry, Inc.

[O2013-8786]

Be It Ordained by the City Council of the City of Chicago:

SECTION 1. Permission and authority are hereby given and granted to Family Coin Laundry, Inc., upon the terms and subject to the conditions of this ordinance, to maintain and use one (1) sign projecting over the public right-of-way attached to its premises known as 1908 West Cermak Road. Said sign structure measures as follows: along West Cermak Road, at five point one seven (5.17) feet in length, three point zero eight (3.08) feet in height and nine point three three (9.33) feet above grade level. The location of said privilege shall be as shown on print(s) kept on file with the Department of Business Affairs and Consumer Protection and the Office of the City Clerk. Said privilege shall be constructed in accordance with plans and specifications approved by the Department of Transportation (Division of Project Development) and the Zoning Department -- Signs.

This grant of privilege in the public way shall be subject to the provisions of Section 10-28-015 and all other required provisions of the Municipal Code of Chicago.

The grantee shall pay to the City of Chicago as compensation for the privilege Number 1109203 herein granted the sum of One Hundred and no/100 Dollars ($100.00) per annum, in advance.

A 25% penalty will be added for payments received after due date.

The permit holder agrees to hold the City of Chicago harmless for any damage, relocation or replacement costs associated with damage, relocation or removal of private property caused by the City performing work in the public way.

Authority herein given and granted for a period of five (5) years from and after October 8, 2013.

Family Dollar.
(4524 S. Ashland Ave.)

[O2013-9253]

Be It Ordained by the City Council of the City of Chicago:

SECTION 1. Permission and authority are hereby given and granted to Family Dollar, upon the terms and subject to the conditions of this ordinance, to maintain and use one (1) sign projecting over the public right-of-way attached to its premises known as 4524 South Ashland Avenue. Said sign structure measures as follows: along South Ashland Avenue, at nine (9) feet in length, six (6) feet in height and nine (9) feet above grade level. The location of said privilege shall be as shown on print(s) kept on file with the Department of Business Affairs and Consumer Protection and the Office of the City Clerk. Said privilege shall be constructed in accordance with plans and specifications approved by the Department of Transportation (Division of Project Development) and the Zoning Department -- Signs.

This grant of privilege in the public way shall be subject to the provisions of Section 10-28-015 and all other required provisions of the Municipal Code of Chicago.

The grantee shall pay to the City of Chicago as compensation for the privilege Number 1108520 herein granted the sum of Three Hundred and no/100 Dollars ($300.00) per annum, in advance.

A 25% penalty will be added for payments received after due date.

The permit holder agrees to hold the City of Chicago harmless for any damage, relocation or replacement costs associated with damage, relocation or removal of private property caused by the City performing work in the public way.

Authority herein given and granted for a period of five (5) years from and after date of passage.

Family Dollar.
(6349 S. Cottage Grove Ave.)

[O2013-8726]

Be It Ordained by the City Council of the City of Chicago:

SECTION 1. Permission and authority are hereby given and granted to Family Dollar, upon the terms and subject to the conditions of this ordinance, to maintain and use one (1) sign projecting over the public right-of-way attached to its premises known as 6349 South Cottage Grove Avenue. Said sign structure measures as follows: along South Cottage Grove Avenue, at twenty-five point one seven (25.17) feet in length, four (4) feet in height and fourteen (14) feet above grade level. The location of said privilege shall be as shown on print(s) kept on file with the Department of Business Affairs and Consumer Protection and the Office of the City Clerk. Said privilege shall be constructed in accordance with plans and specifications approved by the Department of Transportation (Division of Project Development) and the Zoning Department -- Signs.

This grant of privilege in the public way shall be subject to the provisions of Section 10-28-015 and all other required provisions of the Municipal Code of Chicago.

The grantee shall pay to the City of Chicago as compensation for the privilege Number 1109015 herein granted the sum of Three Hundred and no/100 Dollars ($300.00) per annum, in advance.

A 25% penalty will be added for payments received after due date.

The permit holder agrees to hold the City of Chicago harmless for any damage, relocation or replacement costs associated with damage, relocation or removal of private property caused by the City performing work in the public way.

Authority herein given and granted for a period of five (5) years from and after October 8, 2013.

Family Dollar Store No. 7156.

[O2013-9324]

Be It Ordained by the City Council of the City of Chicago:

SECTION 1. Permission and authority are hereby given and granted to Family Dollar Store Number 7156, upon the terms and subject to the conditions of this ordinance, to maintain and use two (2) signs projecting over the public right-of-way attached to its premises known as 3401 West Chicago Avenue. Said sign structure measures as follows: along West Chicago Avenue, one (1) at twenty-eight (28) feet in length, three (3) feet in height and thirteen (13) feet above grade level. Said sign structure measures as follows: along North Homan Avenue, one (1) at twenty-eight (28) feet in length, three (3) feet in height and thirteen (13) feet above grade level. The location of said privilege shall be as shown on print(s) kept on file with the Department of Business Affairs and Consumer Protection and the Office of the City Clerk. Said privilege shall be constructed in accordance with plans and specifications approved by the Department of Transportation (Division of Project Development) and the Zoning Department -- Signs.

This grant of privilege in the public way shall be subject to the provisions of Section 10-28-015 and all other required provisions of the Municipal Code of Chicago.

The grantee shall pay to the City of Chicago as compensation for the privilege Number 1109499 herein granted the sum of Six Hundred and no/100 Dollars ($600.00) per annum, in advance.

A 25% penalty will be added for payments received after due date.

The permit holder agrees to hold the City of Chicago harmless for any damage, relocation or replacement costs associated with damage, relocation or removal of private property caused by the City performing work in the public way.

Authority herein given and granted for a period of five (5) years from and after November 5, 2013.

Family Pet Animal Hospital.

[O2013-8851]

Be It Ordained by the City Council of the City of Chicago:

SECTION 1. Permission and authority are hereby given and granted to Family Pet Animal Hospital, upon the terms and subject to the conditions of this ordinance, to construct, install,

maintain and use seven (7) planters on the public right-of-way for beautification purposes adjacent to its premises known as 1401 West Webster Avenue. Said planters at West Webster Avenue measure four (4) at one point six seven (1.67) feet in length and one point six seven (1.67) feet in width for a total of eleven point one six (11.16) square feet and three (3) at three point three three (3.33) feet in length and one point three three (1.33) feet in width for a total of thirteen point two nine (13.29) square feet. Grantee must allow the required clear and unobstructed space for pedestrian passage at all times per rules and regulations approved by the Department of Transportation. The location of said privilege shall be as shown on print(s) kept on file with the Department of Business Affairs and Consumer Protection and the Office of the City Clerk. Said privilege shall be constructed in accordance with plans and specifications approved by the Department of Planning and Development and the Department of Transportation (Division of Project Development).

This grant of privilege in the public way shall be subject to the provisions of Section 10-28-015 and all other required provisions of the Municipal Code of Chicago.

The grantee shall pay to the City of Chicago as compensation for the privilege Number 1109224 herein granted the sum of Zero and no/100 Dollars ($0.00) per annum, in advance.

A 25% penalty will be added for payments received after due date.

The permit holder agrees to hold the City of Chicago harmless for any damage, relocation or replacement costs associated with damage, relocation or removal of private property caused by the City performing work in the public way.

Authority herein given and granted for a period of five (5) years from and after date of passage.

Ferro's.

[O2013-9262]

Be It Ordained by the City Council of the City of Chicago:

SECTION 1. Permission and authority are hereby given and granted to Ferro's, upon the terms and subject to the conditions of this ordinance, to maintain and use three (3) signs projecting over the public right-of-way attached to its premises known as 200 West 31st Street. Said sign structure measures as follows: along South Wentworth Avenue, one (1) at six (6) feet in length, four (4) feet in height and eighteen (18) feet above grade level. Said sign structure measures as follows: along West 31st Street, one (1) at six (6) feet in length, four (4) feet in height and ten (10) feet above grade level. Said sign structure measures as

follows: along West 31st Street, one (1) at four point five (4.5) feet in length, six (6) feet in height and ten (10) feet above grade level. The location of said privilege shall be as shown on print(s) kept on file with the Department of Business Affairs and Consumer Protection and the Office of the City Clerk. Said privilege shall be constructed in accordance with plans and specifications approved by the Department of Transportation (Division of Project Development) and the Zoning Department -- Signs.

This grant of privilege in the public way shall be subject to the provisions of Section 10-28-015 and all other required provisions of the Municipal Code of Chicago.

The grantee shall pay to the City of Chicago as compensation for the privilege Number 1109579 herein granted the sum of Four Hundred Seventy-five and no/100 Dollars ($475.00) per annum, in advance.

A 25% penalty will be added for payments received after due date.

The permit holder agrees to hold the City of Chicago harmless for any damage, relocation or replacement costs associated with damage, relocation or removal of private property caused by the City performing work in the public way.

Authority herein given and granted for a period of five (5) years from and after October 8, 2013.

Field Museum.

[O2013-8568]

Be It Ordained by the City Council of the City of Chicago:

SECTION 1. Permission and authority are hereby given and granted to Field Museum, upon the terms and subject to the conditions of this ordinance, to maintain and use, as now constructed, two (2) sewer lines under the public right-of-way adjacent to its premises known as 1400 South Lake Shore Drive. Said sewer lines at East McFetridge Drive measure one (1) at two hundred sixty-nine (269) feet in length and point five (.5) foot in width for a total of one hundred thirty-four point five (134.5) square feet, existing sewer line is approximately three (3) feet in depth and one (1) at nine hundred forty-one (941) feet in length and one (1) foot in width for a total of nine hundred forty-one (941) square feet, existing sewer line is approximately three (3) feet in depth. The location of said privilege shall be as shown on print(s) kept on file with the Department of Business Affairs and Consumer Protection and the Office of the City Clerk. Said privilege shall be constructed in accordance with plans and specifications approved by the Department of Transportation (Office of Underground Coordination) and the Department of Water Management.

This grant of privilege in the public way shall be subject to the provisions of Section 10-28-015 and all other required provisions of the Municipal Code of Chicago.

The grantee shall pay to the City of Chicago as compensation for the privilege Number 1109078 herein granted the sum of Eight Hundred and no/100 Dollars ($800.00) per annum, in advance.

A 25% penalty will be added for payments received after due date.

The permit holder agrees to hold the City of Chicago harmless for any damage, relocation or replacement costs associated with damage, relocation or removal of private property caused by the City performing work in the public way.

Authority herein given and granted for a period of five (5) years from and after October 1, 2013.

Fifth Third Bank.
(Light Fixtures)

[O2013-9047]

Be It Ordained by the City Council of the City of Chicago:

SECTION 1. Permission and authority are hereby given and granted to Fifth Third Bank, upon the terms and subject to the conditions of this ordinance, to maintain and use, as now constructed, nine (9) light fixtures projecting over the public right-of-way adjacent to its premises known as 640 West Diversey Parkway. Said light fixtures at West Diversey Parkway measure nine (9) at two point five (2.5) feet in length, one (1) foot in width and thirteen point eight three (13.83) feet above grade level. The location of said privilege shall be as shown on print(s) kept on file with the Department of Business Affairs and Consumer Protection and the Office of the City Clerk. Said privilege shall be constructed in accordance with plans and specifications approved by the Department of Transportation (Division of Project Development).

This grant of privilege in the public way shall be subject to the provisions of Section 10-28-015 and all other required provisions of the Municipal Code of Chicago.

The grantee shall pay to the City of Chicago as compensation for the privilege Number 1109348 herein granted the sum of One Hundred Fifteen and no/100 Dollars ($115.00) per annum, in advance.

A 25% penalty will be added for payments received after due date.

The permit holder agrees to hold the City of Chicago harmless for any damage, relocation or replacement costs associated with damage, relocation or removal of private property caused by the City performing work in the public way.

Authority herein given and granted for a period of five (5) years from and after November 19, 2013.

Fifth Third Bank.
(Signs)

[O2013-9049]

Be It Ordained by the City Council of the City of Chicago:

SECTION 1. Permission and authority are hereby given and granted to Fifth Third Bank, upon the terms and subject to the conditions of this ordinance, to maintain and use two (2) signs projecting over the public right-of-way attached to its premises known as 640 West Diversey Parkway. Said sign structure measures as follows: along West Diversey Parkway, one (1) at eight point zero eight (8.08) feet in length, two (2) feet in height and thirty-two point two five (32.25) feet above grade level. Said sign structure measures as follows: along North Clark Street, one (1) at eight point zero eight (8.08) feet in length, two (2) feet in height and twenty-seven point three three (27.33) feet above grade level. The location of said privilege shall be as shown on print(s) kept on file with the Department of Business Affairs and Consumer Protection and the Office of the City Clerk. Said privilege shall be constructed in accordance with plans and specifications approved by the Department of Transportation (Division of Project Development) and the Zoning Department -- Signs.

This grant of privilege in the public way shall be subject to the provisions of Section 10-28-015 and all other required provisions of the Municipal Code of Chicago.

The grantee shall pay to the City of Chicago as compensation for the privilege Number 1109349 herein granted the sum of One Hundred Seventy-five and no/100 Dollars ($175.00) per annum, in advance.

A 25% penalty will be added for payments received after due date.

The permit holder agrees to hold the City of Chicago harmless for any damage, relocation or replacement costs associated with damage, relocation or removal of private property caused by the City performing work in the public way.

Authority herein given and granted for a period of five (5) years from and after November 5, 2013.

Filippo's.

[O2013-8853]

Be It Ordained by the City Council of the City of Chicago:

SECTION 1. Permission and authority are hereby given and granted to Filippo's, upon the terms and subject to the conditions of this ordinance, to maintain and use one (1) sign projecting over the public right-of-way attached to its premises known as 2211 North Clybourn Avenue. Said sign structure measures as follows: along North Clybourn Avenue, at four (4) feet in length, three (3) feet in height and fourteen (14) feet above grade level. The location of said privilege shall be as shown on print(s) kept on file with the Department of Business Affairs and Consumer Protection and the Office of the City Clerk. Said privilege shall be constructed in accordance with plans and specifications approved by the Department of Transportation (Division of Project Development) and the Zoning Department -- Signs.

This grant of privilege in the public way shall be subject to the provisions of Section 10-28-015 and all other required provisions of the Municipal Code of Chicago.

The grantee shall pay to the City of Chicago as compensation for the privilege Number 1109025 herein granted the sum of One Hundred and no/100 Dollars ($100.00) per annum, in advance.

A 25% penalty will be added for payments received after due date.

The permit holder agrees to hold the City of Chicago harmless for any damage, relocation or replacement costs associated with damage, relocation or removal of private property caused by the City performing work in the public way.

Authority herein given and granted for a period of five (5) years from and after May 9, 2012.

First Cash Advance.

[O2013-9329]

Be It Ordained by the City Council of the City of Chicago:

SECTION 1. Permission and authority are hereby given and granted to First Cash Advance, upon the terms and subject to the conditions of this ordinance, to maintain and use one (1) sign projecting over the public right-of-way attached to its premises known as 1113 West Chicago Avenue. Said sign structure measures as follows: along West Chicago Avenue, at fourteen (14) feet in length, three (3) feet in height and fourteen (14) feet above

grade level. The location of said privilege shall be as shown on print(s) kept on file with the Department of Business Affairs and Consumer Protection and the Office of the City Clerk. Said privilege shall be constructed in accordance with plans and specifications approved by the Department of Transportation (Division of Project Development) and the Zoning Department -- Signs.

This grant of privilege in the public way shall be subject to the provisions of Section 10-28-015 and all other required provisions of the Municipal Code of Chicago.

The grantee shall pay to the City of Chicago as compensation for the privilege Number 1104906 herein granted the sum of Three Hundred and no/100 Dollars ($300.00) per annum, in advance.

A 25% penalty will be added for payments received after due date.

The permit holder agrees to hold the City of Chicago harmless for any damage, relocation or replacement costs associated with damage, relocation or removal of private property caused by the City performing work in the public way.

Authority herein given and granted for a period of five (5) years from and after date of passage.

Fishbar.

[O2013-9050]

Be It Ordained by the City Council of the City of Chicago:

SECTION 1. Permission and authority are hereby given and granted to Fishbar, upon the terms and subject to the conditions of this ordinance, to construct, install, maintain and use one (1) windscreen on the public right-of-way adjacent to its premises known as 2956 North Sheffield Avenue. Said windscreen at West Wellington Avenue measures six point five (6.5) feet in length and four (4) feet in width for a total of twenty-six (26) square feet. The location of said privilege shall be as shown on print(s) kept on file with the Department of Business Affairs and Consumer Protection and the Office of the City Clerk. Said privilege shall be constructed in accordance with plans and specifications approved by the Department of Transportation (Division of Project Development).

This grant of privilege in the public way shall be subject to the provisions of Section 10-28-015 and all other required provisions of the Municipal Code of Chicago.

The grantee shall pay to the City of Chicago as compensation for the privilege Number 1103508 herein granted the sum of Four Hundred and no/100 Dollars ($400.00) per annum, in advance.

A 25% penalty will be added for payments received after due date.

The permit holder agrees to hold the City of Chicago harmless for any damage, relocation or replacement costs associated with damage, relocation or removal of private property caused by the City performing work in the public way.

Authority herein given and granted for a period of five (5) years from and after date of passage.

Flour And Water.

[O2013-8854]

Be It Ordained by the City Council of the City of Chicago:

SECTION 1. Permission and authority are hereby given and granted to Flour and Water, upon the terms and subject to the conditions of this ordinance, to maintain and use one (1) sign projecting over the public right-of-way attached to its premises known as 2965 North Lincoln Avenue. Said sign structure measures as follows: along North Lincoln Avenue, at four (4) feet in length, four point four one (4.41) feet in height and nine point one six (9.16) feet above grade level. The location of said privilege shall be as shown on print(s) kept on file with the Department of Business Affairs and Consumer Protection and the Office of the City Clerk. Said privilege shall be constructed in accordance with plans and specifications approved by the Department of Transportation (Division of Project Development) and the Zoning Department -- Signs.

This grant of privilege in the public way shall be subject to the provisions of Section 10-28-015 and all other required provisions of the Municipal Code of Chicago.

The grantee shall pay to the City of Chicago as compensation for the privilege Number 1103860 herein granted the sum of One Hundred and no/100 Dollars ($100.00) per annum, in advance.

A 25% penalty will be added for payments received after due date.

The permit holder agrees to hold the City of Chicago harmless for any damage, relocation or replacement costs associated with damage, relocation or removal of private property caused by the City performing work in the public way.

Authority herein given and granted for a period of five (5) years from and after date of passage.

Floyd's Pub.

[O2013-8856]

Be It Ordained by the City Council of the City of Chicago:

SECTION 1. Permission and authority are hereby given and granted to Floyd's Pub, upon the terms and subject to the conditions of this ordinance, to maintain and use one (1) sign projecting over the public right-of-way attached to its premises known as 1944 North Oakley Avenue. Said sign structure measures as follows: along North Oakley Avenue, at four (4) feet in length, two (2) feet in height and ten (10) feet above grade level. The location of said privilege shall be as shown on print(s) kept on file with the Department of Business Affairs and Consumer Protection and the Office of the City Clerk. Said privilege shall be constructed in accordance with plans and specifications approved by the Department of Transportation (Division of Project Development) and the Zoning Department -- Signs.

This grant of privilege in the public way shall be subject to the provisions of Section 10-28-015 and all other required provisions of the Municipal Code of Chicago.

The grantee shall pay to the City of Chicago as compensation for the privilege Number 1109288 herein granted the sum of One Hundred and no/100 Dollars ($100.00) per annum, in advance.

A 25% penalty will be added for payments received after due date.

The permit holder agrees to hold the City of Chicago harmless for any damage, relocation or replacement costs associated with damage, relocation or removal of private property caused by the City performing work in the public way.

Authority herein given and granted for a period of five (5) years from and after November 5, 2013.

The Fordham Condominium.

[O2013-8982]

Be It Ordained by the City Council of the City of Chicago:

SECTION 1. Permission and authority are hereby given and granted to The Fordham Condominium, upon the terms and subject to the conditions of this ordinance, to maintain and use, as now constructed, sixteen (16) planters on the public right-of-way for beautification purposes adjacent to its premises known as 25 East Superior Street. Said planters at East Superior Street measure one (1) at thirty-seven (37) feet in length and eleven point five (11.5) feet in width for a total of four hundred twenty-five point five (425.5) square feet, one (1) at

thirty-six (36) feet in length and eleven point five (11.5) feet in width for a total of four hundred fourteen (414) square feet, two (2) at twenty-nine (29) feet in length and eleven point five (11.5) feet in width for a total of six hundred sixty-seven (667) square feet, two (2) at eleven point one seven (11.17) feet in length and eight point five (8.5) feet in width for a total of one hundred eighty-nine point eight nine (189.89) square feet and one (1) at ten point eight three (10.83) feet in length and five point five eight (5.58) feet in width for a total of sixty point four three (60.43) square feet. Said planters at North Wabash Avenue measure one (1) at sixteen point seven five (16.75) feet in length and four (4) feet in width for a total of sixty-seven (67) square feet and four (4) at ten point eight three (10.83) feet in length and four (4) feet in width for a total of one hundred seventy-three point two eight (173.28) square feet. Said planters at East Huron Street measure three (3) at twelve point one seven (12.17) feet in length and seven (7) feet in width for a total of two hundred fifty-five point five seven (255.57) square feet and one (1) at twelve point one seven (12.17) feet in length and seven (7) feet in width for a total of eighty-five point one nine (85.19) square feet. Grantee must allow the required clear and unobstructed space for pedestrian passage at all times per rules and regulations approved by the Department of Transportation. The location of said privilege shall be as shown on print(s) kept on file with the Department of Business Affairs and Consumer Protection and the Office of the City Clerk. Said privilege shall be constructed in accordance with plans and specifications approved by the Department of Planning and Development and the Department of Transportation (Division of Project Development).

This grant of privilege in the public way shall be subject to the provisions of Section 10-28-015 and all other required provisions of the Municipal Code of Chicago.

The grantee shall pay to the City of Chicago as compensation for the privilege Number 1103167 herein granted the sum of Zero and no/100 Dollars ($0.00) per annum, in advance.

A 25% penalty will be added for payments received after due date.

The permit holder agrees to hold the City of Chicago harmless for any damage, relocation or replacement costs associated with damage, relocation or removal of private property caused by the City performing work in the public way.

Authority herein given and granted for a period of five (5) years from and after May 2, 2016.

Elizabeth Foster.

[O2013-9299]

Be It Ordained by the City Council of the City of Chicago:

SECTION 1. Permission and authority are hereby given and granted to Elizabeth Foster,

upon the terms and subject to the conditions of this ordinance, to maintain and use, as now constructed, one (1) bollard on the public right-of-way adjacent to its premises known as 1837 North Orchard Street. Said bollard at public alley measures one (1) foot in length and point four two (.42) foot in width for a total of point four two (.42) square foot. The location of said privilege shall be as shown on print(s) kept on file with the Department of Business Affairs and Consumer Protection and the Office of the City Clerk. Said privilege shall be constructed in accordance with plans and specifications approved by the Department of Planning and Development and the Department of Transportation (Division of Project Development).

This grant of privilege in the public way shall be subject to the provisions of Section 10-28-015 and all other required provisions of the Municipal Code of Chicago.

The grantee shall pay to the City of Chicago as compensation for the privilege Number 1109395 herein granted the sum of Seventy-five and no/100 Dollars ($75.00) per annum, in advance.

A 25% penalty will be added for payments received after due date.

The permit holder agrees to hold the City of Chicago harmless for any damage, relocation or replacement costs associated with damage, relocation or removal of private property caused by the City performing work in the public way.

Authority herein given and granted for a period of five (5) years from and after date of passage.

Franco's Ristorante.

[O2013-8688]

Be It Ordained by the City Council of the City of Chicago:

SECTION 1. Permission and authority are hereby given and granted to Franco's Ristorante, upon the terms and subject to the conditions of this ordinance, to maintain and use one (1) sign projecting over the public right-of-way attached to its premises known as 300 West 31st Street. Said sign structure measures as follows: along West 31st Street, at nine (9) feet in length, four (4) feet in height and twenty (20) feet above grade level. The location of said privilege shall be as shown on print(s) kept on file with the Department of Business Affairs and Consumer Protection and the Office of the City Clerk. Said privilege shall be constructed in accordance with plans and specifications approved by the Department of Transportation (Division of Project Development) and the Zoning Department -- Signs.

This grant of privilege in the public way shall be subject to the provisions of Section 10-28-015 and all other required provisions of the Municipal Code of Chicago.

The grantee shall pay to the City of Chicago as compensation for the privilege Number 1109241 herein granted the sum of Three Hundred and no/100 Dollars ($300.00) per annum, in advance.

A 25% penalty will be added for payments received after due date.

The permit holder agrees to hold the City of Chicago harmless for any damage, relocation or replacement costs associated with damage, relocation or removal of private property caused by the City performing work in the public way.

Authority herein given and granted for a period of five (5) years from and after July 30, 2013.

Franks Auto Glass.

[O2013-8699]

Be It Ordained by the City Council of the City of Chicago:

SECTION 1. Permission and authority are hereby given and granted to Franks Auto Glass, upon the terms and subject to the conditions of this ordinance, to maintain and use one (1) sign projecting over the public right-of-way attached to its premises known as 5918 South Ashland Avenue. Said sign structure measures as follows: along South Ashland Avenue, at eight (8) feet in length, four (4) feet in height and ten (10) feet above grade level. The location of said privilege shall be as shown on print(s) kept on file with the Department of Business Affairs and Consumer Protection and the Office of the City Clerk. Said privilege shall be constructed in accordance with plans and specifications approved by the Department of Transportation (Division of Project Development) and the Zoning Department -- Signs.

This grant of privilege in the public way shall be subject to the provisions of Section 10-28-015 and all other required provisions of the Municipal Code of Chicago.

The grantee shall pay to the City of Chicago as compensation for the privilege Number 1109379 herein granted the sum of Three Hundred and no/100 Dollars ($300.00) per annum, in advance.

A 25% penalty will be added for payments received after due date.

The permit holder agrees to hold the City of Chicago harmless for any damage, relocation or replacement costs associated with damage, relocation or removal of private property caused by the City performing work in the public way.

Authority herein given and granted for a period of five (5) years from and after November 19, 2013.

Fred & Jack's El Gran Burrito.

[O2013-8710]

Be It Ordained by the City Council of the City of Chicago:

SECTION 1. Permission and authority are hereby given and granted to Fred & Jack's El Gran Burrito, upon the terms and subject to the conditions of this ordinance, to maintain and use one (1) sign projecting over the public right-of-way attached to its premises known as 7600 South Yale Avenue. Said sign structure measures as follows: along West 76th Street, at ten (10) feet in length, ten (10) feet in height and nine point six six (9.66) feet above grade level. The location of said privilege shall be as shown on print(s) kept on file with the Department of Business Affairs and Consumer Protection and the Office of the City Clerk. Said privilege shall be constructed in accordance with plans and specifications approved by the Department of Transportation (Division of Project Development) and the Zoning Department -- Signs.

This grant of privilege in the public way shall be subject to the provisions of Section 10-28-015 and all other required provisions of the Municipal Code of Chicago.

The grantee shall pay to the City of Chicago as compensation for the privilege Number 1109267 herein granted the sum of Three Hundred and no/100 Dollars ($300.00) per annum, in advance.

A 25% penalty will be added for payments received after due date.

The permit holder agrees to hold the City of Chicago harmless for any damage, relocation or replacement costs associated with damage, relocation or removal of private property caused by the City performing work in the public way.

Authority herein given and granted for a period of five (5) years from and after October 8, 2013.

Fremont Square LLC.

[O2013-9359]

Be It Ordained by the City Council of the City of Chicago:

SECTION 1. Permission and authority are hereby given and granted to Fremont Square LLC, upon the terms and subject to the conditions of this ordinance, to construct, install, maintain and use one (1) bay window projecting over the public right-of-way adjacent to its premises known as 901 West Weed Street. Said bay window at West Weed Street measures twenty-one point three three (21.33) feet in length and four (4) feet in width for a total of eighty-five point three two (85.32) square feet. The location of said privilege shall be

as shown on print(s) kept on file with the Department of Business Affairs and Consumer Protection and the Office of the City Clerk. Said privilege shall be constructed in accordance with plans and specifications approved by the Department of Transportation (Division of Project Development).

This grant of privilege in the public way shall be subject to the provisions of Section 10-28-015 and all other required provisions of the Municipal Code of Chicago.

The grantee shall pay to the City of Chicago as compensation for the privilege Number 1109512 herein granted the sum of Seventy-five and no/100 Dollars ($75.00) per annum, in advance.

A 25% penalty will be added for payments received after due date.

The permit holder agrees to hold the City of Chicago harmless for any damage, relocation or replacement costs associated with damage, relocation or removal of private property caused by the City performing work in the public way.

Authority herein given and granted for a period of five (5) years from and after date of passage.

Froyo.

[O2013-8985]

Be It Ordained by the City Council of the City of Chicago:

SECTION 1. Permission and authority are hereby given and granted to Froyo, upon the terms and subject to the conditions of this ordinance, to maintain and use one (1) sign projecting over the public right-of-way attached to its premises known as 446 North State Street. Said sign structure measures as follows: along North State Street, at fifteen (15) feet in length, four (4) feet in height and nine point five (9.5) feet above grade level. The location of said privilege shall be as shown on print(s) kept on file with the Department of Business Affairs and Consumer Protection and the Office of the City Clerk. Said privilege shall be constructed in accordance with plans and specifications approved by the Department of Transportation (Division of Project Development) and the Zoning Department -- Signs.

This grant of privilege in the public way shall be subject to the provisions of Section 10-28-015 and all other required provisions of the Municipal Code of Chicago.

The grantee shall pay to the City of Chicago as compensation for the privilege Number 1096721 herein granted the sum of Three Hundred and no/100 Dollars ($300.00) per annum, in advance.

A 25% penalty will be added for payments received after due date.

The permit holder agrees to hold the City of Chicago harmless for any damage, relocation or replacement costs associated with damage, relocation or removal of private property caused by the City performing work in the public way.

Authority herein given and granted for a period of five (5) years from and after date of passage.

Fullerton Parkway Towers LLC.

[O2013-8943]

Be It Ordained by the City Council of the City of Chicago:

SECTION 1. Permission and authority are hereby given and granted to Fullerton Parkway Towers LLC, upon the terms and subject to the conditions of this ordinance, to maintain and use one (1) sign projecting over the public right-of-way attached to its premises known as 2351 North Clark Street. Said sign structure measures as follows: along North Clark Street, at five point zero eight (5.08) feet in length, three (3) feet in height and fifteen point four one (15.41) feet above grade level. The location of said privilege shall be as shown on print(s) kept on file with the Department of Business Affairs and Consumer Protection and the Office of the City Clerk. Said privilege shall be constructed in accordance with plans and specifications approved by the Department of Transportation (Division of Project Development) and the Zoning Department -- Signs.

This grant of privilege in the public way shall be subject to the provisions of Section 10-28-015 and all other required provisions of the Municipal Code of Chicago.

The grantee shall pay to the City of Chicago as compensation for the privilege Number 1109438 herein granted the sum of One Hundred and no/100 Dollars ($100.00) per annum, in advance.

A 25% penalty will be added for payments received after due date.

The permit holder agrees to hold the City of Chicago harmless for any damage, relocation or replacement costs associated with damage, relocation or removal of private property caused by the City performing work in the public way.

Authority herein given and granted for a period of five (5) years from and after November 5, 2013.

Fullerton Restaurant.

[O2013-8528]

Be It Ordained by the City Council of the City of Chicago:

SECTION 1. Permission and authority are hereby given and granted to Fullerton Restaurant, upon the terms and subject to the conditions of this ordinance, to maintain and use one (1) sign projecting over the public right-of-way attached to its premises known as 2400 West Fullerton Avenue. Said sign structure measures as follows: along West Fullerton Avenue, at four (4) feet in length, twelve (12) feet in height and fourteen (14) feet above grade level. The location of said privilege shall be as shown on print(s) kept on file with the Department of Business Affairs and Consumer Protection and the Office of the City Clerk. Said privilege shall be constructed in accordance with plans and specifications approved by the Department of Transportation (Division of Project Development) and the Zoning Department -- Signs.

This grant of privilege in the public way shall be subject to the provisions of Section 10-28-015 and all other required provisions of the Municipal Code of Chicago.

The grantee shall pay to the City of Chicago as compensation for the privilege Number 1103432 herein granted the sum of Three Hundred and no/100 Dollars ($300.00) per annum, in advance.

A 25% penalty will be added for payments received after due date.

The permit holder agrees to hold the City of Chicago harmless for any damage, relocation or replacement costs associated with damage, relocation or removal of private property caused by the City performing work in the public way.

Authority herein given and granted for a period of five (5) years from and after date of passage.

G K Tops & Bottoms, Inc.

[O2013-8821]

Be It Ordained by the City Council of the City of Chicago:

SECTION 1. Permission and authority are hereby given and granted to G K Tops & Bottoms, Inc., upon the terms and subject to the conditions of this ordinance, to maintain and use one (1) sign projecting over the public right-of-way attached to its premises known as 3940 West Madison Street. Said sign structure measures as follows: along West Madison Street, at nineteen point three three (19.33) feet in length, four point nine two (4.92) feet in height and thirteen (13) feet above grade level. The location of said privilege shall be as

shown on print(s) kept on file with the Department of Business Affairs and Consumer Protection and the Office of the City Clerk. Said privilege shall be constructed in accordance with plans and specifications approved by the Department of Transportation (Division of Project Development) and the Zoning Department -- Signs.

This grant of privilege in the public way shall be subject to the provisions of Section 10-28-015 and all other required provisions of the Municipal Code of Chicago.

The grantee shall pay to the City of Chicago as compensation for the privilege Number 1108914 herein granted the sum of Three Hundred and no/100 Dollars ($300.00) per annum, in advance.

A 25% penalty will be added for payments received after due date.

The permit holder agrees to hold the City of Chicago harmless for any damage, relocation or replacement costs associated with damage, relocation or removal of private property caused by the City performing work in the public way.

Authority herein given and granted for a period of five (5) years from and after date of passage.

Garfield Discount.

[O2013-8702]

Be It Ordained by the City Council of the City of Chicago:

SECTION 1. Permission and authority are hereby given and granted to Garfield Discount, upon the terms and subject to the conditions of this ordinance, to maintain and use one (1) sign projecting over the public right-of-way attached to its premises known as 1616 West 63rd Street. Said sign structure measures as follows: along West 63rd Street, at fourteen (14) feet in length, six (6) feet in height and nineteen (19) feet above grade level. The location of said privilege shall be as shown on print(s) kept on file with the Department of Business Affairs and Consumer Protection and the Office of the City Clerk. Said privilege shall be constructed in accordance with plans and specifications approved by the Department of Transportation (Division of Project Development) and the Zoning Department -- Signs.

This grant of privilege in the public way shall be subject to the provisions of Section 10-28-015 and all other required provisions of the Municipal Code of Chicago.

The grantee shall pay to the City of Chicago as compensation for the privilege Number 1109079 herein granted the sum of Three Hundred and no/100 Dollars ($300.00) per annum, in advance.

A 25% penalty will be added for payments received after due date.

The permit holder agrees to hold the City of Chicago harmless for any damage, relocation or replacement costs associated with damage, relocation or removal of private property caused by the City performing work in the public way.

Authority herein given and granted for a period of five (5) years from and after June 11, 2013.

George's Liquor & Food.

[O2013-9300]

Be It Ordained by the City Council of the City of Chicago:

SECTION 1. Permission and authority are hereby given and granted to George's Liquor & Food, upon the terms and subject to the conditions of this ordinance, to maintain and use one (1) sign projecting over the public right-of-way attached to its premises known as 1438 West 95th Street. Said sign structure measures as follows: along West 95th Street, at eight (8) feet in length, five (5) feet in height and twelve (12) feet above grade level. The location of said privilege shall be as shown on print(s) kept on file with the Department of Business Affairs and Consumer Protection and the Office of the City Clerk. Said privilege shall be constructed in accordance with plans and specifications approved by the Department of Transportation (Division of Project Development) and the Zoning Department -- Signs.

This grant of privilege in the public way shall be subject to the provisions of Section 10-28-015 and all other required provisions of the Municipal Code of Chicago.

The grantee shall pay to the City of Chicago as compensation for the privilege Number 1109545 herein granted the sum of Three Hundred and no/100 Dollars ($300.00) per annum, in advance.

A 25% penalty will be added for payments received after due date.

The permit holder agrees to hold the City of Chicago harmless for any damage, relocation or replacement costs associated with damage, relocation or removal of private property caused by the City performing work in the public way.

Authority herein given and granted for a period of five (5) years from and after November 5, 2013.

Gethsemane Garden Center.

[O2013-8933]

Be It Ordained by the City Council of the City of Chicago:

SECTION 1. Permission and authority are hereby given and granted to Gethsemane Garden Center, upon the terms and subject to the conditions of this ordinance, to maintain and use, a portion of the public right-of-way for two (2) occupation of spaces (display of merchandise) adjacent to its premises known as 5739 -- 5823 North Clark Street. Said occupation of spaces for display of merchandise at North Clark Street measure one (1) at twenty-one (21) feet in length and six (6) feet in width for a total of one hundred twenty-six (126) square feet and one (1) at one hundred five (105) feet in length and six (6) feet in width for a total of six hundred thirty (630) square feet. Grantee must allow a minimum of at least six (6) feet of clear and unobstructed space for pedestrian passage at all times. The location of said privilege shall be as shown on print(s) kept on file with the Department of Business Affairs and Consumer Protection and the Office of the City Clerk. Said privilege shall be constructed in accordance with plans and specifications approved by the Department of Planning and Development, the Department of Transportation (Division of Project Development) and the Department of Transportation (Office of Underground Coordination).

This grant of privilege in the public way shall be subject to the provisions of Section 10-28-015 and all other required provisions of the Municipal Code of Chicago.

The grantee shall pay to the City of Chicago as compensation for the privilege Number 1109312 herein granted the sum of Seven Hundred Twenty-two and no/100 Dollars ($722.00) per annum, in advance.

A 25% penalty will be added for payments received after due date.

The permit holder agrees to hold the City of Chicago harmless for any damage, relocation or replacement costs associated with damage, relocation or removal of private property caused by the City performing work in the public way.

Authority herein given and granted for a period of five (5) years from and after November 5, 2013.

Giordano's On Pulaski.

[O2013-8771]

Be It Ordained by the City Council of the City of Chicago:

SECTION 1. Permission and authority are hereby given and granted to Giordano's on Pulaski, upon the terms and subject to the conditions of this ordinance, to maintain and use

one (1) sign projecting over the public right-of-way attached to its premises known as 5159 South Pulaski Road. Said sign structure measures as follows: along South Pulaski Road, at fourteen (14) feet in length, eight (8) feet in height and ten (10) feet above grade level. The location of said privilege shall be as shown on print(s) kept on file with the Department of Business Affairs and Consumer Protection and the Office of the City Clerk. Said privilege shall be constructed in accordance with plans and specifications approved by the Department of Transportation (Division of Project Development) and the Zoning Department -- Signs.

This grant of privilege in the public way shall be subject to the provisions of Section 10-28-015 and all other required provisions of the Municipal Code of Chicago.

The grantee shall pay to the City of Chicago as compensation for the privilege Number 1109310 herein granted the sum of Three Hundred and no/100 Dollars ($300.00) per annum, in advance.

A 25% penalty will be added for payments received after due date.

The permit holder agrees to hold the City of Chicago harmless for any damage, relocation or replacement costs associated with damage, relocation or removal of private property caused by the City performing work in the public way.

Authority herein given and granted for a period of five (5) years from and after November 19, 2013.

Giordano's Pizza.

[O2013-9256]

Be It Ordained by the City Council of the City of Chicago:

SECTION 1. Permission and authority are hereby given and granted to Giordano's Pizza, upon the terms and subject to the conditions of this ordinance, to maintain and use one (1) sign projecting over the public right-of-way attached to its premises known as 5311 South Blackstone Avenue. Said sign structure measures as follows: along South Blackstone Avenue, at eight (8) feet in length, three point seven five (3.75) feet in height and eleven point two five (11.25) feet above grade level. The location of said privilege shall be as shown on print(s) kept on file with the Department of Business Affairs and Consumer Protection and the Office of the City Clerk. Said privilege shall be constructed in accordance with plans and specifications approved by the Department of Transportation (Division of Project Development) and the Zoning Department -- Signs.

This grant of privilege in the public way shall be subject to the provisions of Section 10-28-015 and all other required provisions of the Municipal Code of Chicago.

The grantee shall pay to the City of Chicago as compensation for the privilege Number 1109490 herein granted the sum of Three Hundred and no/100 Dollars ($300.00) per annum, in advance.

A 25% penalty will be added for payments received after due date.

The permit holder agrees to hold the City of Chicago harmless for any damage, relocation or replacement costs associated with damage, relocation or removal of private property caused by the City performing work in the public way.

Authority herein given and granted for a period of five (5) years from and after November 5, 2013.

Go Smart Mobile.

[O2013-8751]

Be It Ordained by the City Council of the City of Chicago:

SECTION 1. Permission and authority are hereby given and granted to Go Smart Mobile, upon the terms and subject to the conditions of this ordinance, to maintain and use one (1) sign projecting over the public right-of-way attached to its premises known as 4225 West 26th Street. Said sign structure measures as follows: along West 26th Street, at five (5) feet in length, one point three three (1.33) feet in height and ten (10) feet above grade level. The location of said privilege shall be as shown on print(s) kept on file with the Department of Business Affairs and Consumer Protection and the Office of the City Clerk. Said privilege shall be constructed in accordance with plans and specifications approved by the Department of Transportation (Division of Project Development) and the Zoning Department -- Signs.

This grant of privilege in the public way shall be subject to the provisions of Section 10-28-015 and all other required provisions of the Municipal Code of Chicago.

The grantee shall pay to the City of Chicago as compensation for the privilege Number 1107608 herein granted the sum of One Hundred and no/100 Dollars ($100.00) per annum, in advance.

A 25% penalty will be added for payments received after due date.

The permit holder agrees to hold the City of Chicago harmless for any damage, relocation or replacement costs associated with damage, relocation or removal of private property caused by the City performing work in the public way.

Authority herein given and granted for a period of five (5) years from and after date of passage.

Gold Dust Coin.

[O2013-8689]

Be It Ordained by the City Council of the City of Chicago:

SECTION 1. Permission and authority are hereby given and granted to Gold Dust Coin, upon the terms and subject to the conditions of this ordinance, to maintain and use one (1) sign projecting over the public right-of-way attached to its premises known as 3115 South Halsted Street. Said sign structure measures as follows: along South Halsted Street, at four (4) feet in length, three (3) feet in height and ten (10) feet above grade level. The location of said privilege shall be as shown on print(s) kept on file with the Department of Business Affairs and Consumer Protection and the Office of the City Clerk. Said privilege shall be constructed in accordance with plans and specifications approved by the Department of Transportation (Division of Project Development) and the Zoning Department -- Signs.

This grant of privilege in the public way shall be subject to the provisions of Section 10-28-015 and all other required provisions of the Municipal Code of Chicago.

The grantee shall pay to the City of Chicago as compensation for the privilege Number 1109240 herein granted the sum of One Hundred and no/100 Dollars ($100.00) per annum, in advance.

A 25% penalty will be added for payments received after due date.

The permit holder agrees to hold the City of Chicago harmless for any damage, relocation or replacement costs associated with damage, relocation or removal of private property caused by the City performing work in the public way.

Authority herein given and granted for a period of five (5) years from and after October 8, 2013.

Gold Mine Cleaners.

[O2013-9295]

Be It Ordained by the City Council of the City of Chicago:

SECTION 1. Permission and authority are hereby given and granted to Gold Mine Cleaners, upon the terms and subject to the conditions of this ordinance, to maintain and use

one (1) sign projecting over the public right-of-way attached to its premises known as 10245 South Western Avenue. Said sign structure measures as follows: along South Western Avenue, at six (6) feet in length, two point four two (2.42) feet in height and ten (10) feet above grade level. The location of said privilege shall be as shown on print(s) kept on file with the Department of Business Affairs and Consumer Protection and the Office of the City Clerk. Said privilege shall be constructed in accordance with plans and specifications approved by the Department of Transportation (Division of Project Development) and the Zoning Department -- Signs.

This grant of privilege in the public way shall be subject to the provisions of Section 10-28-015 and all other required provisions of the Municipal Code of Chicago.

The grantee shall pay to the City of Chicago as compensation for the privilege Number 1109586 herein granted the sum of One Hundred and no/100 Dollars ($100.00) per annum, in advance.

A 25% penalty will be added for payments received after due date.

The permit holder agrees to hold the City of Chicago harmless for any damage, relocation or replacement costs associated with damage, relocation or removal of private property caused by the City performing work in the public way.

Authority herein given and granted for a period of five (5) years from and after November 19, 2013.

Golub & Company.
(Bollards)

[O2013-8986]

Be It Ordained by the City Council of the City of Chicago:

SECTION 1. Permission and authority are hereby given and granted to Golub & Company, upon the terms and subject to the conditions of this ordinance, to maintain and use, as now constructed, two (2) bollards on the public right-of-way adjacent to its premises known as 680 North Lake Shore Drive. Said bollards at North Lake Shore Drive measure two (2) at point five (.5) foot in length and point five (.5) foot in width for a total of point five (.5) square foot. The location of said privilege shall be as shown on print(s) kept on file with the Department of Business Affairs and Consumer Protection and the Office of the City Clerk. Said privilege shall be constructed in accordance with plans and specifications approved by the Department of Planning and Development and the Department of Transportation (Division of Project Development).

This grant of privilege in the public way shall be subject to the provisions of Section 10-28-015 and all other required provisions of the Municipal Code of Chicago.

The grantee shall pay to the City of Chicago as compensation for the privilege Number 1109033 herein granted the sum of One Hundred Fifty and no/100 Dollars ($150.00) per annum, in advance.

A 25% penalty will be added for payments received after due date.

The permit holder agrees to hold the City of Chicago harmless for any damage, relocation or replacement costs associated with damage, relocation or removal of private property caused by the City performing work in the public way.

Authority herein given and granted for a period of five (5) years from and after July 9, 2013.

Golub & Company.
(Catch Basin)

[O2013-8990]

Be It Ordained by the City Council of the City of Chicago:

SECTION 1. Permission and authority are hereby given and granted to Golub & Company, upon the terms and subject to the conditions of this ordinance, to maintain and use, as now constructed, one (1) catch basin under the public right-of-way adjacent to its premises known as 680 North Lake Shore Drive. Said catch basin at North Lake Shore Drive measures one (1) foot in length and one (1) foot in width for a total of one (1) square foot. The location of said privilege shall be as shown on print(s) kept on file with the Department of Business Affairs and Consumer Protection and the Office of the City Clerk. Said privilege shall be constructed in accordance with plans and specifications approved by the Department of Transportation (Office of Underground Coordination) and the Department of Water Management.

This grant of privilege in the public way shall be subject to the provisions of Section 10-28-015 and all other required provisions of the Municipal Code of Chicago.

The grantee shall pay to the City of Chicago as compensation for the privilege Number 1109098 herein granted the sum of Four Hundred and no/100 Dollars ($400.00) per annum, in advance.

A 25% penalty will be added for payments received after due date.

The permit holder agrees to hold the City of Chicago harmless for any damage, relocation or replacement costs associated with damage, relocation or removal of private property caused by the City performing work in the public way.

Authority herein given and granted for a period of five (5) years from and after October 25, 2013.

Grand Tire & Auto Service, Inc.

[O2013-9385]

Be It Ordained by the City Council of the City of Chicago:

SECTION 1. Permission and authority are hereby given and granted to Grand Tire & Auto Service, Inc., upon the terms and subject to the conditions of this ordinance, to maintain and use two (2) signs projecting over the public right-of-way attached to its premises known as 7034 West Grand Avenue. Said sign structures measure as follows: along West Grand Avenue, one (1) at twenty-seven (27) feet in length, three (3) feet in height and twenty-four (24) feet above grade level and one (1) at nineteen (19) feet in length, two (2) feet in height and twenty (20) feet above grade level. The location of said privilege shall be as shown on print(s) kept on file with the Department of Business Affairs and Consumer Protection and the Office of the City Clerk. Said privilege shall be constructed in accordance with plans and specifications approved by the Department of Transportation (Division of Project Development) and the Zoning Department -- Signs.

This grant of privilege in the public way shall be subject to the provisions of Section 10-28-015 and all other required provisions of the Municipal Code of Chicago.

The grantee shall pay to the City of Chicago as compensation for the privilege Number 1109588 herein granted the sum of Six Hundred and no/100 Dollars ($600.00) per annum, in advance.

A 25% penalty will be added for payments received after due date.

The permit holder agrees to hold the City of Chicago harmless for any damage, relocation or replacement costs associated with damage, relocation or removal of private property caused by the City performing work in the public way.

Authority herein given and granted for a period of five (5) years from and after November 19, 2013.

Grande Noodles.

[O2013-8918]

Be It Ordained by the City Council of the City of Chicago:

SECTION 1. Permission and authority are hereby given and granted to Grande Noodles, upon the terms and subject to the conditions of this ordinance, to maintain and use one (1) sign projecting over the public right-of-way attached to its premises known as 6632 North Clark Street. Said sign structure measures as follows: along North Clark Street, at seven (7) feet in length, four point five (4.5) feet in height and twelve (12) feet above grade level. The location of said privilege shall be as shown on print(s) kept on file with the Department of Business Affairs and Consumer Protection and the Office of the City Clerk. Said privilege shall be constructed in accordance with plans and specifications approved by the Department of Transportation (Division of Project Development) and the Zoning Department -- Signs.

This grant of privilege in the public way shall be subject to the provisions of Section 10-28-015 and all other required provisions of the Municipal Code of Chicago.

The grantee shall pay to the City of Chicago as compensation for the privilege Number 1109140 herein granted the sum of Three Hundred and no/100 Dollars ($300.00) per annum, in advance.

A 25% penalty will be added for payments received after due date.

The permit holder agrees to hold the City of Chicago harmless for any damage, relocation or replacement costs associated with damage, relocation or removal of private property caused by the City performing work in the public way.

Authority herein given and granted for a period of five (5) years from and after October 8, 2013.

Groovin' High.

[O2013-9051]

Be It Ordained by the City Council of the City of Chicago:

SECTION 1. Permission and authority are hereby given and granted to Groovin' High, upon the terms and subject to the conditions of this ordinance, to maintain and use one (1) sign projecting over the public right-of-way attached to its premises known as 1047 West Belmont Avenue. Said sign structure measures as follows: along West Belmont Avenue, at ten (10) feet in length, five (5) feet in height and ten (10) feet above grade level. The location

of said privilege shall be as shown on print(s) kept on file with the Department of Business Affairs and Consumer Protection and the Office of the City Clerk. Said privilege shall be constructed in accordance with plans and specifications approved by the Department of Transportation (Division of Project Development) and the Zoning Department -- Signs.

This grant of privilege in the public way shall be subject to the provisions of Section 10-28-015 and all other required provisions of the Municipal Code of Chicago.

The grantee shall pay to the City of Chicago as compensation for the privilege Number 1109469 herein granted the sum of Three Hundred and no/100 Dollars ($300.00) per annum, in advance.

A 25% penalty will be added for payments received after due date.

The permit holder agrees to hold the City of Chicago harmless for any damage, relocation or replacement costs associated with damage, relocation or removal of private property caused by the City performing work in the public way.

Authority herein given and granted for a period of five (5) years from and after November 19, 2013.

GT Fish & Oysters.

[O2013-9332]

Be It Ordained by the City Council of the City of Chicago:

SECTION 1. Permission and authority are hereby given and granted to GT Fish & Oysters, upon the terms and subject to the conditions of this ordinance, to maintain and use, as now constructed, five (5) light fixtures projecting over the public right-of-way adjacent to its premises known as 531 North Wells Street. Said light fixtures at North Wells Street measure four (4) at point six six (.66) foot in length, one (1) foot in width and twenty (20) feet above grade level. Said light fixture at West Grand Avenue measures one (1) at point six six (.66) foot in length, one (1) foot in width and twenty (20) feet above grade level. The location of said privilege shall be as shown on print(s) kept on file with the Department of Business Affairs and Consumer Protection and the Office of the City Clerk. Said privilege shall be constructed in accordance with plans and specifications approved by the Department of Transportation (Division of Project Development).

This grant of privilege in the public way shall be subject to the provisions of Section 10-28-015 and all other required provisions of the Municipal Code of Chicago.

The grantee shall pay to the City of Chicago as compensation for the privilege Number 1109458 herein granted the sum of Ninety-five and no/100 Dollars ($95.00) per annum, in advance.

A 25% penalty will be added for payments received after due date.

The permit holder agrees to hold the City of Chicago harmless for any damage, relocation or replacement costs associated with damage, relocation or removal of private property caused by the City performing work in the public way.

Authority herein given and granted for a period of five (5) years from and after November 19, 2013.

Hampton Inn.
(Planters)

[O2013-8992]

Be It Ordained by the City Council of the City of Chicago:

SECTION 1. Permission and authority are hereby given and granted to Hampton Inn, upon the terms and subject to the conditions of this ordinance, to maintain and use, as now constructed, four (4) planters on the public right-of-way for beautification purposes adjacent to its premises known as 22 West Monroe Street. Said planters at West Monroe Street measure two (2) at two (2) feet in length and two (2) feet in width for a total of eight (8) square feet and two (2) at one point five (1.5) feet in length and one point five (1.5) feet in width for a total of four point five (4.5) square feet. Grantee must allow the required clear and unobstructed space for pedestrian passage at all times per rules and regulations approved by the Department of Transportation. The location of said privilege shall be as shown on print(s) kept on file with the Department of Business Affairs and Consumer Protection and the Office of the City Clerk. Said privilege shall be constructed in accordance with plans and specifications approved by the Department of Planning and Development and the Department of Transportation (Division of Project Development).

This grant of privilege in the public way shall be subject to the provisions of Section 10-28-015 and all other required provisions of the Municipal Code of Chicago.

The grantee shall pay to the City of Chicago as compensation for the privilege Number 1108931 herein granted the sum of Zero and no/100 Dollars ($0.00) per annum, in advance.

A 25% penalty will be added for payments received after due date.

The permit holder agrees to hold the City of Chicago harmless for any damage, relocation or replacement costs associated with damage, relocation or removal of private property caused by the City performing work in the public way.

Authority herein given and granted for a period of five (5) years from and after July 9, 2013.

Hampton Inn.
(Sign)

[O2013-8993]

Be It Ordained by the City Council of the City of Chicago:

SECTION 1. Permission and authority are hereby given and granted to Hampton Inn, upon the terms and subject to the conditions of this ordinance, to maintain and use one (1) sign projecting over the public right-of-way attached to its premises known as 22 West Monroe Street. Said sign structure measures as follows: along West Monroe Street, at four (4) feet in length, twenty point one seven (20.17) feet in height and thirty-one point eight three (31.83) feet above grade level. The location of said privilege shall be as shown on print(s) kept on file with the Department of Business Affairs and Consumer Protection and the Office of the City Clerk. Said privilege shall be constructed in accordance with plans and specifications approved by the Department of Transportation (Division of Project Development) and the Zoning Department -- Signs.

This grant of privilege in the public way shall be subject to the provisions of Section 10-28-015 and all other required provisions of the Municipal Code of Chicago.

The grantee shall pay to the City of Chicago as compensation for the privilege Number 1109152 herein granted the sum of Three Hundred and no/100 Dollars ($300.00) per annum, in advance.

A 25% penalty will be added for payments received after due date.

The permit holder agrees to hold the City of Chicago harmless for any damage, relocation or replacement costs associated with damage, relocation or removal of private property caused by the City performing work in the public way.

Authority herein given and granted for a period of five (5) years from and after September 10, 2013.

Happy Cake.

[O2013-8787]

Be It Ordained by the City Council of the City of Chicago:

SECTION 1. Permission and authority are hereby given and granted to Happy Cake, upon the terms and subject to the conditions of this ordinance, to maintain and use, as now constructed, two (2) security cameras projecting over the public right-of-way for security purposes adjacent to its premises known as 1350 West 18th Street. Said security camera at West 18th Street measures one (1) at one (1) foot in length, one (1) foot in width and nine (9) feet above grade level. Said security camera at South Blue Island Avenue measures one (1) at one (1) foot in length, one (1) foot in width and nine (9) feet above grade level. The location of said privilege shall be as shown on print(s) kept on file with the Department of Business Affairs and Consumer Protection and the Office of the City Clerk. Said privilege shall be constructed in accordance with plans and specifications approved by the Department of Planning and Development and the Department of Transportation (Division of Project Development).

This grant of privilege in the public way shall be subject to the provisions of Section 10-28-015 and all other required provisions of the Municipal Code of Chicago.

The grantee shall pay to the City of Chicago as compensation for the privilege Number 1109291 herein granted the sum of Zero and no/100 Dollars ($0.00) per annum, in advance.

A 25% penalty will be added for payments received after due date.

The permit holder agrees to hold the City of Chicago harmless for any damage, relocation or replacement costs associated with damage, relocation or removal of private property caused by the City performing work in the public way.

Authority herein given and granted for a period of five (5) years from and after date of passage.

The Harris Company.
(Exterior Stairwell)

[O2013-8945]

Be It Ordained by the City Council of the City of Chicago:

SECTION 1. Permission and authority are hereby given and granted to The Harris Company, upon the terms and subject to the conditions of this ordinance, to maintain and

use, as now constructed, one (1) exterior stairwell under the public right-of-way adjacent to its premises known as 900 West Armitage Avenue. Said exterior stairwell at North Fremont Street measures twenty-one point five eight (21.58) feet in length and three point five (3.5) feet in width for a total of seventy-five point five three (75.53) square feet. Existing stairwell with railing is used for access to basement. The location of said privilege shall be as shown on print(s) kept on file with the Department of Business Affairs and Consumer Protection and the Office of the City Clerk. Said privilege shall be constructed in accordance with plans and specifications approved by the Department of Transportation (Division of Project Development).

This grant of privilege in the public way shall be subject to the provisions of Section 10-28-015 and all other required provisions of the Municipal Code of Chicago.

The grantee shall pay to the City of Chicago as compensation for the privilege Number 1109452 herein granted the sum of Four Hundred and no/100 Dollars ($400.00) per annum, in advance.

A 25% penalty will be added for payments received after due date.

The permit holder agrees to hold the City of Chicago harmless for any damage, relocation or replacement costs associated with damage, relocation or removal of private property caused by the City performing work in the public way.

Authority herein given and granted for a period of five (5) years from and after date of passage.

The Harris Company.
(Light Fixtures)

[O2013-8948]

Be It Ordained by the City Council of the City of Chicago:

SECTION 1. Permission and authority are hereby given and granted to The Harris Company, upon the terms and subject to the conditions of this ordinance, to maintain and use, as now constructed, eight (8) light fixtures projecting over the public right-of-way adjacent to its premises known as 900 West Armitage Avenue. Said light fixtures at West Armitage Avenue measure four (4) at point eight three (.83) foot in length, point eight three (.83) foot in width and six (6) feet above grade level. Said light fixtures at North Fremont Street measure four (4) at point eight three (.83) foot in length, point eight three (.83) foot in width and six (6) feet above grade level. The location of said privilege shall be as shown on print(s) kept on file with the Department of Business Affairs and Consumer Protection and the Office of the City Clerk. Said privilege shall be constructed in accordance

with plans and specifications approved by the Department of Transportation (Division of Project Development).

This grant of privilege in the public way shall be subject to the provisions of Section 10-28-015 and all other required provisions of the Municipal Code of Chicago.

The grantee shall pay to the City of Chicago as compensation for the privilege Number 1109451 herein granted the sum of One Hundred Ten and no/100 Dollars ($110.00) per annum, in advance.

A 25% penalty will be added for payments received after due date.

The permit holder agrees to hold the City of Chicago harmless for any damage, relocation or replacement costs associated with damage, relocation or removal of private property caused by the City performing work in the public way.

Authority herein given and granted for a period of five (5) years from and after date of passage.

The Harris Company.
(Step)

[O2013-8946]

Be It Ordained by the City Council of the City of Chicago:

SECTION 1. Permission and authority are hereby given and granted to The Harris Company, upon the terms and subject to the conditions of this ordinance, to maintain and use, as now constructed, one (1) step on the public right-of-way adjacent to its premises known as 900 West Armitage Avenue. Said step at West Armitage Avenue measures eight (8) feet in length and one (1) foot in width for a total of eight (8) square feet. The location of said privilege shall be as shown on print(s) kept on file with the Department of Business Affairs and Consumer Protection and the Office of the City Clerk. Said privilege shall be constructed in accordance with plans and specifications approved by the Department of Transportation (Division of Project Development).

This grant of privilege in the public way shall be subject to the provisions of Section 10-28-015 and all other required provisions of the Municipal Code of Chicago.

The grantee shall pay to the City of Chicago as compensation for the privilege Number 1109449 herein granted the sum of Four Hundred and no/100 Dollars ($400.00) per annum, in advance.

A 25% penalty will be added for payments received after due date.

The permit holder agrees to hold the City of Chicago harmless for any damage, relocation or replacement costs associated with damage, relocation or removal of private property caused by the City performing work in the public way.

Authority herein given and granted for a period of five (5) years from and after date of passage.

Harry's Lumber Company.

[O2013-8899]

Be It Ordained by the City Council of the City of Chicago:

SECTION 1. Permission and authority are hereby given and granted to Harry's Lumber Company, upon the terms and subject to the conditions of this ordinance, to maintain and use one (1) sign projecting over the public right-of-way attached to its premises known as 6220 North Northwest Highway. Said sign structure measures as follows: along North Northwest Highway, at seven point four two (7.42) feet in length, ten point two five (10.25) feet in height and fourteen (14) feet above grade level. The location of said privilege shall be as shown on print(s) kept on file with the Department of Business Affairs and Consumer Protection and the Office of the City Clerk. Said privilege shall be constructed in accordance with plans and specifications approved by the Department of Transportation (Division of Project Development) and the Zoning Department -- Signs.

This grant of privilege in the public way shall be subject to the provisions of Section 10-28-015 and all other required provisions of the Municipal Code of Chicago.

The grantee shall pay to the City of Chicago as compensation for the privilege Number 1109207 herein granted the sum of Three Hundred and no/100 Dollars ($300.00) per annum, in advance.

A 25% penalty will be added for payments received after due date.

The permit holder agrees to hold the City of Chicago harmless for any damage, relocation or replacement costs associated with damage, relocation or removal of private property caused by the City performing work in the public way.

Authority herein given and granted for a period of five (5) years from and after October 8, 2013.

Haymarket Center.

[O2013-9331]

Be It Ordained by the City Council of the City of Chicago:

SECTION 1. Permission and authority are hereby given and granted to Haymarket Center, upon the terms and subject to the conditions of this ordinance, to maintain and use, as now constructed, underground 100 pair telephone copper cables for communication purposes across West Washington Boulevard adjacent to its premises known as 120 North Sangamon Street. Existing copper cables measure one hundred (100) feet in length and one (1) inch in width and connect the 932 West Washington Boulevard building with the building at 933 West Washington Boulevard. Existing telephone copper cables is approximately ten (10) feet under ground level. The location of said privilege shall be as shown on print(s) kept on file with the Department of Business Affairs and Consumer Protection and the Office of the City Clerk. Said privilege shall be constructed in accordance with plans and specifications approved by the Department of Transportation (Office of Underground Coordination).

This grant of privilege in the public way shall be subject to the provisions of Section 10-28-015 and all other required provisions of the Municipal Code of Chicago.

The grantee shall pay to the City of Chicago as compensation for the privilege Number 1109523 herein granted the sum of One Hundred Twenty-five and no/100 Dollars ($125.00) per annum, in advance.

A 25% penalty will be added for payments received after due date.

The permit holder agrees to hold the City of Chicago harmless for any damage, relocation or replacement costs associated with damage, relocation or removal of private property caused by the City performing work in the public way.

Authority herein given and granted for a period of five (5) years from and after November 5, 2013.

Hernandez Auto Repair.

[O2013-8937]

Be It Ordained by the City Council of the City of Chicago:

SECTION 1. Permission and authority are hereby given and granted to Hernandez Auto Repair, upon the terms and subject to the conditions of this ordinance, to maintain and use one (1) sign projecting over the public right-of-way attached to its premises known as 5447 North Broadway. Said sign structure measures as follows: along North Broadway, at

six (6) feet in length, four (4) feet in height and ten point five (10.5) feet above grade level. The location of said privilege shall be as shown on print(s) kept on file with the Department of Business Affairs and Consumer Protection and the Office of the City Clerk. Said privilege shall be constructed in accordance with plans and specifications approved by the Department of Transportation (Division of Project Development) and the Zoning Department -- Signs.

This grant of privilege in the public way shall be subject to the provisions of Section 10-28-015 and all other required provisions of the Municipal Code of Chicago.

The grantee shall pay to the City of Chicago as compensation for the privilege Number 1109173 herein granted the sum of One Hundred and no/100 Dollars ($100.00) per annum, in advance.

A 25% penalty will be added for payments received after due date.

The permit holder agrees to hold the City of Chicago harmless for any damage, relocation or replacement costs associated with damage, relocation or removal of private property caused by the City performing work in the public way.

Authority herein given and granted for a period of five (5) years from and after October 8, 2013.

High Dive.

[O2013-9361]

Be It Ordained by the City Council of the City of Chicago:

SECTION 1. Permission and authority are hereby given and granted to High Dive, upon the terms and subject to the conditions of this ordinance, to maintain and use one (1) sign projecting over the public right-of-way attached to its premises known as 1938 West Chicago Avenue. Said sign structure measures as follows: along West Chicago Avenue, at six (6) feet in length, two (2) feet in height and thirteen (13) feet above grade level. The location of said privilege shall be as shown on print(s) kept on file with the Department of Business Affairs and Consumer Protection and the Office of the City Clerk. Said privilege shall be constructed in accordance with plans and specifications approved by the Department of Transportation (Division of Project Development) and the Zoning Department -- Signs.

This grant of privilege in the public way shall be subject to the provisions of Section 10-28-015 and all other required provisions of the Municipal Code of Chicago.

The grantee shall pay to the City of Chicago as compensation for the privilege Number 1109735 herein granted the sum of One Hundred and no/100 Dollars ($100.00) per annum, in advance.

A 25% penalty will be added for payments received after due date.

The permit holder agrees to hold the City of Chicago harmless for any damage, relocation or replacement costs associated with damage, relocation or removal of private property caused by the City performing work in the public way.

Authority herein given and granted for a period of five (5) years from and after September 10, 2013.

Home Market Realty, Inc.

[O2013-8773]

Be It Ordained by the City Council of the City of Chicago:

SECTION 1. Permission and authority are hereby given and granted to Home Market Realty, Inc., upon the terms and subject to the conditions of this ordinance, to maintain and use one (1) sign projecting over the public right-of-way attached to its premises known as 5649 South Harlem Avenue. Said sign structure measures as follows: along South Harlem Avenue, at eight (8) feet in length, four (4) feet in height and eight point six six (8.66) feet above grade level. The location of said privilege shall be as shown on print(s) kept on file with the Department of Business Affairs and Consumer Protection and the Office of the City Clerk. Said privilege shall be constructed in accordance with plans and specifications approved by the Department of Transportation (Division of Project Development) and the Zoning Department -- Signs.

This grant of privilege in the public way shall be subject to the provisions of Section 10-28-015 and all other required provisions of the Municipal Code of Chicago.

The grantee shall pay to the City of Chicago as compensation for the privilege Number 1109472 herein granted the sum of Three Hundred and no/100 Dollars ($300.00) per annum, in advance.

A 25% penalty will be added for payments received after due date.

The permit holder agrees to hold the City of Chicago harmless for any damage, relocation or replacement costs associated with damage, relocation or removal of private property caused by the City performing work in the public way.

Authority herein given and granted for a period of five (5) years from and after November 5, 2013.

Home Run Inn Pizza Express, Inc.

[O2013-8724]

Be It Ordained by the City Council of the City of Chicago:

SECTION 1. Permission and authority are hereby given and granted to Home Run Inn Pizza Express, Inc., upon the terms and subject to the conditions of this ordinance, to maintain and use two (2) signs projecting over the public right-of-way attached to its premises known as 10900 South Western Avenue. Said sign structure measures as follows: along West 109th Street, one (1) at six point five (6.5) feet in length, three point two five (3.25) feet in height and twelve (12) feet above grade level. Said sign structure measures as follows: along South Western Avenue, one (1) at six point five (6.5) feet in length, three point two five (3.25) feet in height and twelve (12) feet above grade level. The location of said privilege shall be as shown on print(s) kept on file with the Department of Business Affairs and Consumer Protection and the Office of the City Clerk. Said privilege shall be constructed in accordance with plans and specifications approved by the Department of Transportation (Division of Project Development) and the Zoning Department -- Signs.

This grant of privilege in the public way shall be subject to the provisions of Section 10-28-015 and all other required provisions of the Municipal Code of Chicago.

The grantee shall pay to the City of Chicago as compensation for the privilege Number 1103217 herein granted the sum of One Hundred Seventy-five and no/100 Dollars ($175.00) per annum, in advance.

A 25% penalty will be added for payments received after due date.

The permit holder agrees to hold the City of Chicago harmless for any damage, relocation or replacement costs associated with damage, relocation or removal of private property caused by the City performing work in the public way.

Authority herein given and granted for a period of five (5) years from and after date of passage.

Horizon Science Academy-McKinley.

[O2013-9266]

Be It Ordained by the City Council of the City of Chicago:

SECTION 1. Permission and authority are hereby given and granted to Horizon Science Academy-McKinley, upon the terms and subject to the conditions of this ordinance, to maintain and use one (1) sign projecting over the public right-of-way attached to its premises

known as 2245 West Pershing Road. Said sign structure measures as follows: along West Pershing Road, at forty (40) feet in length, eight (8) feet in height and nine (9) feet above grade level. The location of said privilege shall be as shown on print(s) kept on file with the Department of Business Affairs and Consumer Protection and the Office of the City Clerk. Said privilege shall be constructed in accordance with plans and specifications approved by the Department of Transportation (Division of Project Development) and the Zoning Department -- Signs.

This grant of privilege in the public way shall be subject to the provisions of Section 10-28-015 and all other required provisions of the Municipal Code of Chicago.

The grantee shall pay to the City of Chicago as compensation for the privilege Number 1107514 herein granted the sum of Three Hundred and no/100 Dollars ($300.00) per annum, in advance.

A 25% penalty will be added for payments received after due date.

The permit holder agrees to hold the City of Chicago harmless for any damage, relocation or replacement costs associated with damage, relocation or removal of private property caused by the City performing work in the public way.

Authority herein given and granted for a period of five (5) years from and after date of passage.

Lance R. Hornaday.

[O2013-8950]

Be It Ordained by the City Council of the City of Chicago:

SECTION 1. Permission and authority are hereby given and granted to Lance R. Hornaday, upon the terms and subject to the conditions of this ordinance, to maintain and use, as now constructed, one (1) staircase on the public right-of-way adjacent to its premises known as 1732 North Hudson Avenue. Said staircase at North Hudson Avenue measures six (6) feet in length and three (3) feet in width for a total of eighteen (18) square feet. The location of said privilege shall be as shown on print(s) kept on file with the Department of Business Affairs and Consumer Protection and the Office of the City Clerk. Said privilege shall be constructed in accordance with plans and specifications approved by the Department of Transportation (Division of Project Development).

This grant of privilege in the public way shall be subject to the provisions of Section 10-28-015 and all other required provisions of the Municipal Code of Chicago.

The grantee shall pay to the City of Chicago as compensation for the privilege Number 1109066 herein granted the sum of Four Hundred and no/100 Dollars ($400.00) per annum, in advance.

A 25% penalty will be added for payments received after due date.

The permit holder agrees to hold the City of Chicago harmless for any damage, relocation or replacement costs associated with damage, relocation or removal of private property caused by the City performing work in the public way.

Authority herein given and granted for a period of five (5) years from and after date of passage.

Hub 51/Sub 51.

[O2013-8997]

Be It Ordained by the City Council of the City of Chicago:

SECTION 1. Permission and authority are hereby given and granted to Hub 51/Sub 51, upon the terms and subject to the conditions of this ordinance, to maintain and use two (2) signs projecting over the public right-of-way attached to its premises known as 51 West Hubbard Street. Said sign structures measure as follows: along West Hubbard Street, two (2) at three point one seven (3.17) feet in length, three point one seven (3.17) feet in height and fourteen point one seven (14.17) feet above grade level. The location of said privilege shall be as shown on print(s) kept on file with the Department of Business Affairs and Consumer Protection and the Office of the City Clerk. Said privilege shall be constructed in accordance with plans and specifications approved by the Department of Transportation (Division of Project Development) and the Zoning Department -- Signs.

This grant of privilege in the public way shall be subject to the provisions of Section 10-28-015 and all other required provisions of the Municipal Code of Chicago.

The grantee shall pay to the City of Chicago as compensation for the privilege Number 1109265 herein granted the sum of One Hundred Seventy-five and no/100 Dollars ($175.00) per annum, in advance.

A 25% penalty will be added for payments received after due date.

The permit holder agrees to hold the City of Chicago harmless for any damage, relocation or replacement costs associated with damage, relocation or removal of private property caused by the City performing work in the public way.

Authority herein given and granted for a period of five (5) years from and after November 19, 2013.

Hubbard Inn.

[O2013-9333]

Be It Ordained by the City Council of the City of Chicago:

SECTION 1. Permission and authority are hereby given and granted to Hubbard Inn, upon the terms and subject to the conditions of this ordinance, to maintain and use, as now constructed, seven (7) light fixtures projecting over the public right-of-way adjacent to its premises known as 110 West Hubbard Street. Said light fixtures at West Hubbard Street measure seven (7) at two (2) feet in length, three (3) feet in width and seventeen (17) feet above grade level. The location of said privilege shall be as shown on print(s) kept on file with the Department of Business Affairs and Consumer Protection and the Office of the City Clerk. Said privilege shall be constructed in accordance with plans and specifications approved by the Department of Transportation (Division of Project Development).

This grant of privilege in the public way shall be subject to the provisions of Section 10-28-015 and all other required provisions of the Municipal Code of Chicago.

The grantee shall pay to the City of Chicago as compensation for the privilege Number 1109604 herein granted the sum of One Hundred Five and no/100 Dollars ($105.00) per annum, in advance.

A 25% penalty will be added for payments received after due date.

The permit holder agrees to hold the City of Chicago harmless for any damage, relocation or replacement costs associated with damage, relocation or removal of private property caused by the City performing work in the public way.

Authority herein given and granted for a period of five (5) years from and after date of passage.

IA Collaborative.

[O2013-8999]

Be It Ordained by the City Council of the City of Chicago:

SECTION 1. Permission and authority are hereby given and granted to IA Collaborative,

upon the terms and subject to the conditions of this ordinance, to maintain and use two (2) signs projecting over the public right-of-way attached to its premises known as 218 South Wabash Avenue. Said sign structures measure as follows: along South Wabash Avenue, one (1) at two point six seven (2.67) feet in length, two point six seven (2.67) feet in height and nine (9) feet above grade level and one (1) at one point eight three (1.83) feet in length, three point six seven (3.67) feet in height and three point four two (3.42) feet above grade level. The location of said privilege shall be as shown on print(s) kept on file with the Department of Business Affairs and Consumer Protection and the Office of the City Clerk. Said privilege shall be constructed in accordance with plans and specifications approved by the Department of Transportation (Division of Project Development) and the Zoning Department -- Signs.

This grant of privilege in the public way shall be subject to the provisions of Section 10-28-015 and all other required provisions of the Municipal Code of Chicago.

The grantee shall pay to the City of Chicago as compensation for the privilege Number 1108741 herein granted the sum of One Hundred Seventy-five and no/100 Dollars ($175.00) per annum, in advance.

A 25% penalty will be added for payments received after due date.

The permit holder agrees to hold the City of Chicago harmless for any damage, relocation or replacement costs associated with damage, relocation or removal of private property caused by the City performing work in the public way.

Authority herein given and granted for a period of five (5) years from and after date of passage.

Inter Capital Realty.

[O2013-9000]

Be It Ordained by the City Council of the City of Chicago:

SECTION 1. Permission and authority are hereby given and granted to Inter Capital Realty, upon the terms and subject to the conditions of this ordinance, to maintain and use, as now constructed, three (3) occupation of spaces on the public right-of-way adjacent to its premises known as 307 -- 323 North Michigan Avenue. Existing occupation of spaces is used for deliveries, storage of dumpsters, parking and building operations. Said occupation of space at 307 North Michigan Avenue measures one (1) at one hundred thirty (130) feet in length and twenty-five point seven five (25.75) feet in width for a total of three thousand three hundred forty-seven point five (3,347.5) square feet. Said occupation of space at 323 North Michigan Avenue measures one (1) at eighty (80) feet in length and twenty-five point seven five (25.75) feet in width for a total of two thousand sixty (2,060) square feet. Said

occupation of space at east/west public alley between 307 and 323 properties measures one (1) at sixty-three point three three (63.33) feet in length and nineteen point five eight (19.58) feet in width for a total of one thousand two hundred forty (1,240) square feet. Total square feet equals six thousand six hundred forty-seven point five (6,647.5) square feet. The location of said privilege shall be as shown on print(s) kept on file with the Department of Business Affairs and Consumer Protection and the Office of the City Clerk. Said privilege shall be constructed in accordance with plans and specifications approved by the Department of Planning and Development, the Department of Transportation (Division of Project Development) and the Department of Transportation (Office of Underground Coordination).

This grant of privilege in the public way shall be subject to the provisions of Section 10-28-015 and all other required provisions of the Municipal Code of Chicago.

The grantee shall pay to the City of Chicago as compensation for the privilege Number 1108917 herein granted the sum of Eight Thousand Two Hundred Ninety-six and no/100 Dollars ($8,296.00) per annum, in advance.

A 25% penalty will be added for payments received after due date.

The permit holder agrees to hold the City of Chicago harmless for any damage, relocation or replacement costs associated with damage, relocation or removal of private property caused by the City performing work in the public way.

Authority herein given and granted for a period of five (5) years from and after September 9, 2013.

Intercontinental Hotel Chicago.

[O2013-9003]

Be It Ordained by the City Council of the City of Chicago:

SECTION 1. Permission and authority are hereby given and granted to Intercontinental Hotel Chicago, upon the terms and subject to the conditions of this ordinance, to maintain and use a portion of the public right-of-way for a curb cut adjacent to its premises known as 505 North Michigan Avenue. Said curb cut at North Michigan Avenue measures approximately eighty (80) feet in length and eight (8) feet in width for a total of six hundred forty (640) square feet. Existing curb cut is used for taxicabs. The location of said privilege shall be as shown on print(s) kept on file with the Department of Business Affairs and Consumer Protection and the Office of the City Clerk. Said privilege shall be constructed in accordance with plans and specifications approved by the Department of Planning and Development and the Department of Transportation (Division of Project Development).

This grant of privilege in the public way shall be subject to the provisions of Section 10-28-015 and all other required provisions of the Municipal Code of Chicago.

The grantee shall pay to the City of Chicago as compensation for the privilege Number 1107189 herein granted the sum of Seven Thousand Two Hundred Fifteen and no/100 Dollars ($7,215.00) per annum, in advance.

A 25% penalty will be added for payments received after due date.

The permit holder agrees to hold the City of Chicago harmless for any damage, relocation or replacement costs associated with damage, relocation or removal of private property caused by the City performing work in the public way.

Authority herein given and granted for a period of five (5) years from and after June 11, 2013.

Intercontinental River East LLC.
(Caisson Bells And Shafts)

[O2013-9007]

Be It Ordained by the City Council of the City of Chicago:

SECTION 1. Permission and authority are hereby given and granted to Intercontinental River East LLC, upon the terms and subject to the conditions of this ordinance, to maintain and use, as now constructed, fifty (50) caisson bells and shafts under the public right-of-way adjacent to its premises known as 300 East Illinois Street. Existing caisson bells and shafts are positioned outside of property line along East Illinois Street and East Grand Avenue in order to accommodate foundation built close to property line. The location of said privilege shall be as shown on print(s) kept on file with the Department of Business Affairs and Consumer Protection and the Office of the City Clerk. Said privilege shall be constructed in accordance with plans and specifications approved by the Department of Planning and Development and the Department of Transportation (Office of Underground Coordination).

This grant of privilege in the public way shall be subject to the provisions of Section 10-28-015 and all other required provisions of the Municipal Code of Chicago.

The grantee shall pay to the City of Chicago as compensation for the privilege Number 1108864 herein granted the sum of Four Hundred and no/100 Dollars ($400.00) per annum, in advance.

A 25% penalty will be added for payments received after due date.

The permit holder agrees to hold the City of Chicago harmless for any damage, relocation or replacement costs associated with damage, relocation or removal of private property caused by the City performing work in the public way.

Authority herein given and granted for a period of five (5) years from and after October 7, 2013.

Intercontinental River East LLC.
(Landscaping)

[O2013-9009]

Be It Ordained by the City Council of the City of Chicago:

SECTION 1. Permission and authority are hereby given and granted to Intercontinental River East LLC, upon the terms and subject to the conditions of this ordinance, to maintain and use, as now constructed, one (1) landscaping on the public right-of-way for beautification purposes adjacent to its premises known as 300 East Illinois Street. Said landscaping at East Illinois Street measures one (1) foot in length and one (1) foot in width for a total of one (1) square foot. The location of said privilege shall be as shown on print(s) kept on file with the Department of Business Affairs and Consumer Protection and the Office of the City Clerk. Said privilege shall be constructed in accordance with plans and specifications approved by the Department of Planning and Development and the Department of Transportation (Division of Project Development).

This grant of privilege in the public way shall be subject to the provisions of Section 10-28-015 and all other required provisions of the Municipal Code of Chicago.

The grantee shall pay to the City of Chicago as compensation for the privilege Number 1108867 herein granted the sum of Zero and no/100 Dollars ($0.00) per annum, in advance.

A 25% penalty will be added for payments received after due date.

The permit holder agrees to hold the City of Chicago harmless for any damage, relocation or replacement costs associated with damage, relocation or removal of private property caused by the City performing work in the public way.

Authority herein given and granted for a period of five (5) years from and after October 7, 2013.

Intercontinental River East LLC.
(Retaining Walls)

[O2013-9010]

Be It Ordained by the City Council of the City of Chicago:

SECTION 1. Permission and authority are hereby given and granted to Intercontinental River East LLC, upon the terms and subject to the conditions of this ordinance, to maintain and use, as now constructed, two (2) retaining walls under the public right-of-way adjacent to its premises known as 300 East Illinois Street. Said retaining walls at East Illinois Street measure two (2) at fourteen (14) feet in length and two (2) feet in width for a total of fifty-six (56) square feet. Retaining walls are inside existing vaulted area. The location of said privilege shall be as shown on print(s) kept on file with the Department of Business Affairs and Consumer Protection and the Office of the City Clerk. Said privilege shall be constructed in accordance with plans and specifications approved by the Department of Planning and Development and the Department of Transportation (Office of Underground Coordination).

This grant of privilege in the public way shall be subject to the provisions of Section 10-28-015 and all other required provisions of the Municipal Code of Chicago.

The grantee shall pay to the City of Chicago as compensation for the privilege Number 1108865 herein granted the sum of Zero and no/100 Dollars ($0.00) per annum, in advance.

A 25% penalty will be added for payments received after due date.

The permit holder agrees to hold the City of Chicago harmless for any damage, relocation or replacement costs associated with damage, relocation or removal of private property caused by the City performing work in the public way.

Authority herein given and granted for a period of five (5) years from and after October 7, 2013.

Intercontinental River East LLC.
(Slurry Walls)

[O2013-9012]

Be It Ordained by the City Council of the City of Chicago:

SECTION 1. Permission and authority are hereby given and granted to Intercontinental River East LLC, upon the terms and subject to the conditions of this ordinance, to maintain

and use, as now constructed, slurry walls under the public right-of-way adjacent to its premises known as 300 East Illinois Street. Existing slurry walls under and along East Illinois Street and East Grand Avenue is used to accommodate below grade parking and is included within the dimensions of the sidewalk vaults. The location of said privilege shall be as shown on print(s) kept on file with the Department of Business Affairs and Consumer Protection and the Office of the City Clerk. Said privilege shall be constructed in accordance with plans and specifications approved by the Department of Planning and Development and the Department of Transportation (Office of Underground Coordination).

This grant of privilege in the public way shall be subject to the provisions of Section 10-28-015 and all other required provisions of the Municipal Code of Chicago.

The grantee shall pay to the City of Chicago as compensation for the privilege Number 1108863 herein granted the sum of Zero and no/100 Dollars ($0.00) per annum, in advance.

A 25% penalty will be added for payments received after due date.

The permit holder agrees to hold the City of Chicago harmless for any damage, relocation or replacement costs associated with damage, relocation or removal of private property caused by the City performing work in the public way.

Authority herein given and granted for a period of five (5) years from and after October 7, 2013.

Interior Crafts, Inc.

[O2013-8831]

Be It Ordained by the City Council of the City of Chicago:

SECTION 1. Permission and authority are hereby given and granted to Interior Crafts, Inc., upon the terms and subject to the conditions of this ordinance, to maintain and use, as now constructed, one (1) covered two (2) level passageway across the east/west sixteen (16) foot alley. Existing passageway is approximately sixteen (16) feet in length and twenty-four (24) feet in width located at a distance of approximately one hundred twenty-three (123) feet north of the north line of West 21st Street and three hundred forty-nine (349) feet east of the east line of South Rockwell Street connecting the rear buildings at 2513 West Cullerton Street and 2512 West 21st Street. Existing passageway is sixteen (16) feet in length and twenty-four (24) feet in width for a total of three hundred eighty-four (384) square feet. The location of said privilege shall be as shown on print(s) kept on file with the Department of Business Affairs and Consumer Protection and the Office of the City Clerk. Said privilege

shall be constructed in accordance with plans and specifications approved by the Department of Planning and Development and the Department of Transportation (Division of Project Development).

This grant of privilege in the public way shall be subject to the provisions of Section 10-28-015 and all other required provisions of the Municipal Code of Chicago.

The grantee shall pay to the City of Chicago as compensation for the privilege Number 1109017 herein granted the sum of Four Hundred and no/100 Dollars ($400.00) per annum, in advance.

A 25% penalty will be added for payments received after due date.

The permit holder agrees to hold the City of Chicago harmless for any damage, relocation or replacement costs associated with damage, relocation or removal of private property caused by the City performing work in the public way.

Authority herein given and granted for a period of five (5) years from and after October 20, 2013.

International Supermarket, Inc.

[O2013-8630]

Be It Ordained by the City Council of the City of Chicago:

SECTION 1. Permission and authority are hereby given and granted to International Supermarket, Inc., upon the terms and subject to the conditions of this ordinance, to maintain and use one (1) sign projecting over the public right-of-way attached to its premises known as 4556 South Ashland Avenue. Said sign structure measures as follows: along South Ashland Avenue, at thirty (30) feet in length, four (4) feet in height and ten (10) feet above grade level. The location of said privilege shall be as shown on print(s) kept on file with the Department of Business Affairs and Consumer Protection and the Office of the City Clerk. Said privilege shall be constructed in accordance with plans and specifications approved by the Department of Transportation (Division of Project Development) and the Zoning Department -- Signs.

This grant of privilege in the public way shall be subject to the provisions of Section 10-28-015 and all other required provisions of the Municipal Code of Chicago.

The grantee shall pay to the City of Chicago as compensation for the privilege Number 1109075 herein granted the sum of Three Hundred and no/100 Dollars ($300.00) per annum, in advance.

A 25% penalty will be added for payments received after due date.

The permit holder agrees to hold the City of Chicago harmless for any damage, relocation or replacement costs associated with damage, relocation or removal of private property caused by the City performing work in the public way.

Authority herein given and granted for a period of five (5) years from and after October 8, 2013.

Interpark.

[O2013-9013]

Be It Ordained by the City Council of the City of Chicago:

SECTION 1. Permission and authority are hereby given and granted to Interpark, upon the terms and subject to the conditions of this ordinance, to maintain and use four (4) signs projecting over the public right-of-way attached to its premises known as 17 East Adams Street. Said sign structure measures as follows: along South Wabash Avenue, one (1) at eight (8) feet in length, ten (10) feet in height and thirty (30) feet above grade level. Said sign structures measure as follows: along East Adams Street, one (1) at eight (8) feet in length, ten (10) feet in height and thirty (30) feet above grade level and one (1) at eight (8) feet in length, ten (10) feet in height and fifty (50) feet above grade level. Said sign structure measures as follows: along South Wabash Avenue, one (1) at eight (8) feet in length, ten (10) feet in height and thirty (30) feet above grade level. The location of said privilege shall be as shown on print(s) kept on file with the Department of Business Affairs and Consumer Protection and the Office of the City Clerk. Said privilege shall be constructed in accordance with plans and specifications approved by the Department of Transportation (Division of Project Development) and the Zoning Department -- Signs.

This grant of privilege in the public way shall be subject to the provisions of Section 10-28-015 and all other required provisions of the Municipal Code of Chicago.

The grantee shall pay to the City of Chicago as compensation for the privilege Number 1107206 herein granted the sum of One Thousand Two Hundred and no/100 Dollars ($1,200.00) per annum, in advance.

A 25% penalty will be added for payments received after due date.

The permit holder agrees to hold the City of Chicago harmless for any damage, relocation or replacement costs associated with damage, relocation or removal of private property caused by the City performing work in the public way.

Authority herein given and granted for a period of five (5) years from and after June 11, 2013.

JK Kabab House.

[O2013-8911]

Be It Ordained by the City Council of the City of Chicago:

SECTION 1. Permission and authority are hereby given and granted to JK Kabab House, upon the terms and subject to the conditions of this ordinance, to maintain and use one (1) sign projecting over the public right-of-way attached to its premises known as 6412 North Rockwell Street. Said sign structure measures as follows: along North Rockwell Street, at fourteen (14) feet in length, three (3) feet in height and twelve (12) feet above grade level. The location of said privilege shall be as shown on print(s) kept on file with the Department of Business Affairs and Consumer Protection and the Office of the City Clerk. Said privilege shall be constructed in accordance with plans and specifications approved by the Department of Transportation (Division of Project Development) and the Zoning Department -- Signs.

This grant of privilege in the public way shall be subject to the provisions of Section 10-28-015 and all other required provisions of the Municipal Code of Chicago.

The grantee shall pay to the City of Chicago as compensation for the privilege Number 1108188 herein granted the sum of Three Hundred and no/100 Dollars ($300.00) per annum, in advance.

A 25% penalty will be added for payments received after due date.

The permit holder agrees to hold the City of Chicago harmless for any damage, relocation or replacement costs associated with damage, relocation or removal of private property caused by the City performing work in the public way.

Authority herein given and granted for a period of five (5) years from and after July 9, 2013.

JMJ Mobil, Inc.

[O2013-9372]

Be It Ordained by the City Council of the City of Chicago:

SECTION 1. Permission and authority are hereby given and granted to JMJ Mobil, Inc.,

upon the terms and subject to the conditions of this ordinance, to maintain and use one (1) sign projecting over the public right-of-way attached to its premises known as 9901 South Halsted Street. Said sign structure measures as follows: along South Halsted Street, at six (6) feet in length, four (4) feet in height and sixty (60) feet above grade level. The location of said privilege shall be as shown on print(s) kept on file with the Department of Business Affairs and Consumer Protection and the Office of the City Clerk. Said privilege shall be constructed in accordance with plans and specifications approved by the Department of Transportation (Division of Project Development) and the Zoning Department -- Signs.

This grant of privilege in the public way shall be subject to the provisions of Section 10-28-015 and all other required provisions of the Municipal Code of Chicago.

The grantee shall pay to the City of Chicago as compensation for the privilege Number 1109591 herein granted the sum of One Hundred and no/100 Dollars ($100.00) per annum, in advance.

A 25% penalty will be added for payments received after due date.

The permit holder agrees to hold the City of Chicago harmless for any damage, relocation or replacement costs associated with damage, relocation or removal of private property caused by the City performing work in the public way.

Authority herein given and granted for a period of five (5) years from and after June 11, 2013.

J&R International.

[O2013-9377]

Be It Ordained by the City Council of the City of Chicago:

SECTION 1. Permission and authority are hereby given and granted to J&R International, upon the terms and subject to the conditions of this ordinance, to maintain and use one (1) sign projecting over the public right-of-way attached to its premises known as 2436 North Milwaukee Avenue. Said sign structure measures as follows: along North Milwaukee Avenue, at nine (9) feet in length, four (4) feet in height and sixteen (16) feet above grade level. The location of said privilege shall be as shown on print(s) kept on file with the Department of Business Affairs and Consumer Protection and the Office of the City Clerk. Said privilege shall be constructed in accordance with plans and specifications approved by the Department of Transportation (Division of Project Development) and the Zoning Department -- Signs.

This grant of privilege in the public way shall be subject to the provisions of Section 10-28-015 and all other required provisions of the Municipal Code of Chicago.

The grantee shall pay to the City of Chicago as compensation for the privilege Number 1109502 herein granted the sum of Three Hundred and no/100 Dollars ($300.00) per annum, in advance.

A 25% penalty will be added for payments received after due date.

The permit holder agrees to hold the City of Chicago harmless for any damage, relocation or replacement costs associated with damage, relocation or removal of private property caused by the City performing work in the public way.

Authority herein given and granted for a period of five (5) years from and after September 10, 2013.

Jack And Gingers.

[O2013-9364]

Be It Ordained by the City Council of the City of Chicago:

SECTION 1. Permission and authority are hereby given and granted to Jack and Gingers, upon the terms and subject to the conditions of this ordinance, to maintain and use one (1) sign projecting over the public right-of-way attached to its premises known as 2048 West Armitage Avenue. Said sign structure measures as follows: along West Armitage Avenue, at six point four (6.4) feet in length, four point one (4.1) feet in height and ten point four (10.4) feet above grade level. The location of said privilege shall be as shown on print(s) kept on file with the Department of Business Affairs and Consumer Protection and the Office of the City Clerk. Said privilege shall be constructed in accordance with plans and specifications approved by the Department of Transportation (Division of Project Development) and the Zoning Department -- Signs.

This grant of privilege in the public way shall be subject to the provisions of Section 10-28-015 and all other required provisions of the Municipal Code of Chicago.

The grantee shall pay to the City of Chicago as compensation for the privilege Number 1109526 herein granted the sum of Three Hundred and no/100 Dollars ($300.00) per annum, in advance.

A 25% penalty will be added for payments received after due date.

The permit holder agrees to hold the City of Chicago harmless for any damage, relocation or replacement costs associated with damage, relocation or removal of private property caused by the City performing work in the public way.

Authority herein given and granted for a period of five (5) years from and after July 9, 2013.

Jackies And Benis.

[O2013-8865]

Be It Ordained by the City Council of the City of Chicago:

SECTION 1. Permission and authority are hereby given and granted to Jackies and Benis, upon the terms and subject to the conditions of this ordinance, to maintain and use one (1) sign projecting over the public right-of-way attached to its premises known as 4413 West Belmont Avenue. Said sign structure measures as follows: along West Belmont Avenue, at nine (9) feet in length, six (6) feet in height and ten (10) feet above grade level. The location of said privilege shall be as shown on print(s) kept on file with the Department of Business Affairs and Consumer Protection and the Office of the City Clerk. Said privilege shall be constructed in accordance with plans and specifications approved by the Department of Transportation (Division of Project Development) and the Zoning Department -- Signs.

This grant of privilege in the public way shall be subject to the provisions of Section 10-28-015 and all other required provisions of the Municipal Code of Chicago.

The grantee shall pay to the City of Chicago as compensation for the privilege Number 1109139 herein granted the sum of Three Hundred and no/100 Dollars ($300.00) per annum, in advance.

A 25% penalty will be added for payments received after due date.

The permit holder agrees to hold the City of Chicago harmless for any damage, relocation or replacement costs associated with damage, relocation or removal of private property caused by the City performing work in the public way.

Authority herein given and granted for a period of five (5) years from and after October 8, 2013.

Jewel Food Store No. 3443.
(Building Projection)

[O2013-9374]

Be It Ordained by the City Council of the City of Chicago:

SECTION 1. Permission and authority are hereby given and granted to Jewel Food Store Number 3443, upon the terms and subject to the conditions of this ordinance, to maintain and use, as now constructed, one (1) building projection projecting over the public right-of-way adjacent to its premises known as 5345 North Broadway. Said building projection at North Broadway measures thirteen (13) feet in length and four point eight three (4.83) feet in width for a total of sixty-two point seven nine (62.79) square feet. Existing building projection is approximately fourteen (14) feet above grade level. The location of said privilege shall be as shown on print(s) kept on file with the Department of Business Affairs and Consumer Protection and the Office of the City Clerk. Said privilege shall be constructed in accordance with plans and specifications approved by the Department of Planning and Development and the Department of Transportation (Division of Project Development).

This grant of privilege in the public way shall be subject to the provisions of Section 10-28-015 and all other required provisions of the Municipal Code of Chicago.

The grantee shall pay to the City of Chicago as compensation for the privilege Number 1109521 herein granted the sum of Four Hundred and no/100 Dollars ($400.00) per annum, in advance.

A 25% penalty will be added for payments received after due date.

The permit holder agrees to hold the City of Chicago harmless for any damage, relocation or replacement costs associated with damage, relocation or removal of private property caused by the City performing work in the public way.

Authority herein given and granted for a period of five (5) years from and after December 17, 2013.

Jewel Food Store No. 3443.
(Light Fixtures)

[O2013-9370]

Be It Ordained by the City Council of the City of Chicago:

SECTION 1. Permission and authority are hereby given and granted to Jewel Food Store Number 3443, upon the terms and subject to the conditions of this ordinance, to maintain and

use, as now constructed, four (4) light fixtures projecting over the public right-of-way adjacent to its premises known as 5345 North Broadway. Said light fixtures at North Broadway measure four (4) at three (3) feet in length, one point eight three (1.83) feet in width and ten point five (10.5) feet above grade level. The location of said privilege shall be as shown on print(s) kept on file with the Department of Business Affairs and Consumer Protection and the Office of the City Clerk. Said privilege shall be constructed in accordance with plans and specifications approved by the Department of Transportation (Division of Project Development).

This grant of privilege in the public way shall be subject to the provisions of Section 10-28-015 and all other required provisions of the Municipal Code of Chicago.

The grantee shall pay to the City of Chicago as compensation for the privilege Number 1109520 herein granted the sum of Ninety and no/100 Dollars ($90.00) per annum, in advance.

A 25% penalty will be added for payments received after due date.

The permit holder agrees to hold the City of Chicago harmless for any damage, relocation or replacement costs associated with damage, relocation or removal of private property caused by the City performing work in the public way.

Authority herein given and granted for a period of five (5) years from and after November 5, 2013.

Jewish Federation Of Metropolitan Chicago.

[O2013-8570]

Be It Ordained by the City Council of the City of Chicago:

SECTION 1. Permission and authority are hereby given and granted to Jewish Federation of Metropolitan Chicago, upon the terms and subject to the conditions of this ordinance, to construct, install, maintain and use twenty-five (25) bollards on the public right-of-way adjacent to its premises known as 30 South Wells Street. Said bollards at South Wells Street measure nine (9) at six (6) feet in length and point six seven (.67) foot in width for a total of thirty-six point one eight (36.18) square feet. Said bollards at West Monroe Street measure sixteen (16) at six (6) feet in length and point six seven (.67) foot in width for a total of sixty-four point three two (64.32) square feet. The location of said privilege shall be as shown on print(s) kept on file with the Department of Business Affairs and Consumer Protection and the Office of the City Clerk. Said privilege shall be constructed in accordance with plans and specifications approved by the Department of Planning and Development and the Department of Transportation (Division of Project Development).

This grant of privilege in the public way shall be subject to the provisions of Section 10-28-015 and all other required provisions of the Municipal Code of Chicago.

The grantee shall pay to the City of Chicago as compensation for the privilege Number 1100793 herein granted the sum of One Thousand Eight Hundred Seventy-five and no/100 Dollars ($1,875.00) per annum, in advance.

A 25% penalty will be added for payments received after due date.

The permit holder agrees to hold the City of Chicago harmless for any damage, relocation or replacement costs associated with damage, relocation or removal of private property caused by the City performing work in the public way.

Authority herein given and granted for a period of five (5) years from and after date of passage.

Jimmy John's No. 717.

[O2013-8690]

Be It Ordained by the City Council of the City of Chicago:

SECTION 1. Permission and authority are hereby given and granted to Jimmy John's Number 717, upon the terms and subject to the conditions of this ordinance, to maintain and use one (1) sign projecting over the public right-of-way attached to its premises known as 974 West 35th Place. Said sign structure measures as follows: along South Morgan Street, at three point nine two (3.92) feet in length, three point nine two (3.92) feet in height and eleven (11) feet above grade level. The location of said privilege shall be as shown on print(s) kept on file with the Department of Business Affairs and Consumer Protection and the Office of the City Clerk. Said privilege shall be constructed in accordance with plans and specifications approved by the Department of Transportation (Division of Project Development) and the Zoning Department -- Signs.

This grant of privilege in the public way shall be subject to the provisions of Section 10-28-015 and all other required provisions of the Municipal Code of Chicago.

The grantee shall pay to the City of Chicago as compensation for the privilege Number 1103834 herein granted the sum of One Hundred and no/100 Dollars ($100.00) per annum, in advance.

A 25% penalty will be added for payments received after due date.

The permit holder agrees to hold the City of Chicago harmless for any damage, relocation or replacement costs associated with damage, relocation or removal of private property caused by the City performing work in the public way.

Authority herein given and granted for a period of five (5) years from and after date of passage.

John B, Inc.

[O2013-8952]

Be It Ordained by the City Council of the City of Chicago:

SECTION 1. Permission and authority are hereby given and granted to John B, Inc., upon the terms and subject to the conditions of this ordinance, to construct, install, maintain and use one (1) banner projecting over the public right-of-way adjacent to its premises known as 658 West Belden Avenue. Said banner at West Belden Avenue measures four (4) feet in length and twenty (20) feet in width for a total of eighty (80) square feet. The location of said privilege shall be as shown on print(s) kept on file with the Department of Business Affairs and Consumer Protection and the Office of the City Clerk. Said privilege shall be constructed in accordance with plans and specifications approved by the Zoning Department -- Signs.

This grant of privilege in the public way shall be subject to the provisions of Section 10-28-015 and all other required provisions of the Municipal Code of Chicago.

The grantee shall pay to the City of Chicago as compensation for the privilege Number 1101817 herein granted the sum of Seventy-five and no/100 Dollars ($75.00) per annum, in advance.

A 25% penalty will be added for payments received after due date.

The permit holder agrees to hold the City of Chicago harmless for any damage, relocation or replacement costs associated with damage, relocation or removal of private property caused by the City performing work in the public way.

Authority herein given and granted for a period of five (5) years from and after date of passage.

Joseph Freed And Associates LLC.

[O2013-9014]

Be It Ordained by the City Council of the City of Chicago:

SECTION 1. Permission and authority are hereby given and granted to Joseph Freed and Associates LLC, upon the terms and subject to the conditions of this ordinance, to maintain and use, as now constructed, one (1) entrance enclosure on the public right-of-way adjacent to its premises known as 1 South State Street. Said entrance enclosure at South State Street and East Madison Street measures fifty-nine point zero eight (59.08) feet in length and three point six six (3.66) feet in width for a total of two hundred sixteen point two three (216.23) square feet. Existing cast iron entrance enclosure encroaches the public way three (3) feet, eight (8) inches along South State Street and East Madison Street. The location of said privilege shall be as shown on print(s) kept on file with the Department of Business Affairs and Consumer Protection and the Office of the City Clerk. Said privilege shall be constructed in accordance with plans and specifications approved by the Department of Planning and Development and the Department of Transportation (Division of Project Development).

This grant of privilege in the public way shall be subject to the provisions of Section 10-28-015 and all other required provisions of the Municipal Code of Chicago.

The grantee shall pay to the City of Chicago as compensation for the privilege Number 1107496 herein granted the sum of Five Thousand Seven Hundred Thirty-four and no/100 Dollars ($5,734.00) per annum, in advance.

A 25% penalty will be added for payments received after due date.

The permit holder agrees to hold the City of Chicago harmless for any damage, relocation or replacement costs associated with damage, relocation or removal of private property caused by the City performing work in the public way.

Authority herein given and granted for a period of five (5) years from and after July 9, 2013.

J's Nail.

[O2013-8728]

Be It Ordained by the City Council of the City of Chicago:

SECTION 1. Permission and authority are hereby given and granted to J's Nail, upon the terms and subject to the conditions of this ordinance, to maintain and use one (1) sign

projecting over the public right-of-way attached to its premises known as 6309 South Dr. Martin Luther King, Jr. Drive. Said sign structure measures as follows: along South Dr. Martin Luther King, Jr. Drive, at ten (10) feet in length, four (4) feet in height and eleven (11) feet above grade level. The location of said privilege shall be as shown on print(s) kept on file with the Department of Business Affairs and Consumer Protection and the Office of the City Clerk. Said privilege shall be constructed in accordance with plans and specifications approved by the Department of Transportation (Division of Project Development) and the Zoning Department -- Signs.

This grant of privilege in the public way shall be subject to the provisions of Section 10-28-015 and all other required provisions of the Municipal Code of Chicago.

The grantee shall pay to the City of Chicago as compensation for the privilege Number 1109306 herein granted the sum of Three Hundred and no/100 Dollars ($300.00) per annum, in advance.

A 25% penalty will be added for payments received after due date.

The permit holder agrees to hold the City of Chicago harmless for any damage, relocation or replacement costs associated with damage, relocation or removal of private property caused by the City performing work in the public way.

Authority herein given and granted for a period of five (5) years from and after September 10, 2013.

Jugolandia No. 2.

[O2013-8775]

Be It Ordained by the City Council of the City of Chicago:

SECTION 1. Permission and authority are hereby given and granted to Jugolandia Number 2, upon the terms and subject to the conditions of this ordinance, to construct, install, maintain and use four (4) light fixtures projecting over the public right-of-way adjacent to its premises known as 5145 South Archer Avenue. Said light fixtures at South Archer Avenue measure four (4) at one point five (1.5) feet in length, point five (.5) foot in width and thirteen point five (13.5) feet above grade level. The location of said privilege shall be as shown on print(s) kept on file with the Department of Business Affairs and Consumer Protection and the Office of the City Clerk. Said privilege shall be constructed in accordance with plans and specifications approved by the Department of Transportation (Division of Project Development).

This grant of privilege in the public way shall be subject to the provisions of Section 10-28-015 and all other required provisions of the Municipal Code of Chicago.

The grantee shall pay to the City of Chicago as compensation for the privilege Number 1109193 herein granted the sum of Ninety and no/100 Dollars ($90.00) per annum, in advance.

A 25% penalty will be added for payments received after due date.

The permit holder agrees to hold the City of Chicago harmless for any damage, relocation or replacement costs associated with damage, relocation or removal of private property caused by the City performing work in the public way.

Authority herein given and granted for a period of five (5) years from and after date of passage.

Just Service, Inc.

[O2013-9052]

Be It Ordained by the City Council of the City of Chicago:

SECTION 1. Permission and authority are hereby given and granted to Just Service, Inc., upon the terms and subject to the conditions of this ordinance, to maintain and use one (1) sign projecting over the public right-of-way attached to its premises known as 2940 North Clark Street. Said sign structure measures as follows: along North Clark Street, at twelve (12) feet in length, one point three three (1.33) feet in height and nine point nine two (9.92) feet above grade level. The location of said privilege shall be as shown on print(s) kept on file with the Department of Business Affairs and Consumer Protection and the Office of the City Clerk. Said privilege shall be constructed in accordance with plans and specifications approved by the Department of Transportation (Division of Project Development) and the Zoning Department -- Signs.

This grant of privilege in the public way shall be subject to the provisions of Section 10-28-015 and all other required provisions of the Municipal Code of Chicago.

The grantee shall pay to the City of Chicago as compensation for the privilege Number 1109459 herein granted the sum of One Hundred and no/100 Dollars ($100.00) per annum, in advance.

A 25% penalty will be added for payments received after due date.

The permit holder agrees to hold the City of Chicago harmless for any damage, relocation or replacement costs associated with damage, relocation or removal of private property caused by the City performing work in the public way.

Authority herein given and granted for a period of five (5) years from and after November 5, 2013.

KCBX Terminals.

[O2013-8686]

Be It Ordained by the City Council of the City of Chicago:

SECTION 1. Permission and authority are hereby given and granted to KCBX Terminals, upon the terms and subject to the conditions of this ordinance, to maintain and use, as now constructed, a portion of pubic way one (1) slip lying adjacent to the Calumet River and 3259 East 100th Street, such slip being commonly known as "Slip Number Two" for purposes of maintaining a sediment control facility. Such position of Slip Number Two is referred to as "Pubic Way". The location of said privilege shall be as shown on print(s) kept on file with the Department of Business Affairs and Consumer Protection and the Office of the City Clerk. Said privilege shall be constructed in accordance with plans and specifications approved by the Department of Transportation (Division of Project Development).

This grant of privilege in the public way shall be subject to the provisions of Section 10-28-015 and all other required provisions of the Municipal Code of Chicago.

The grantee shall pay to the City of Chicago as compensation for the privilege Number 1109061 herein granted the sum of Four Hundred and no/100 Dollars ($400.00) per annum, in advance.

A 25% penalty will be added for payments received after due date.

The permit holder agrees to hold the City of Chicago harmless for any damage, relocation or replacement costs associated with damage, relocation or removal of private property caused by the City performing work in the public way.

Authority herein given and granted for a period of five (5) years from and after October 7, 2013.

KFR LLC.

[O2013-9015]

Be It Ordained by the City Council of the City of Chicago:

SECTION 1. Permission and authority are hereby given and granted to KFR LLC, upon the

terms and subject to the conditions of this ordinance, to maintain and use, as now constructed, four (4) fences on the public right-of-way for beautification purposes adjacent to its premises known as 15 West Burton Place. Said fence at West Burton Place measures one (1) at forty-four (44) feet in length and one (1) foot in width for a total of forty-four (44) square feet. Existing fencing is approximately two (2) feet in height. Said fence at West Burton Place measures one (1) at fifty-four (54) feet in length and one (1) foot in width for a total of fifty-four (54) square feet. Existing fencing is approximately two (2) feet in height. Said fence at West Burton Place measures one (1) at sixteen (16) feet in length and one (1) foot in width for a total of sixteen (16) square feet. Existing fencing is approximately two (2) feet in height. Said fence at West Burton Place measures one (1) at thirty-two (32) feet in length and one (1) foot in width for a total of thirty-two (32) square feet. Existing fencing is approximately two (2) feet in height. The location of said privilege shall be as shown on print(s) kept on file with the Department of Business Affairs and Consumer Protection and the Office of the City Clerk. Said privilege shall be constructed in accordance with plans and specifications approved by the Department of Transportation (Division of Project Development).

This grant of privilege in the public way shall be subject to the provisions of Section 10-28-015 and all other required provisions of the Municipal Code of Chicago.

The grantee shall pay to the City of Chicago as compensation for the privilege Number 1109436 herein granted the sum of Zero and no/100 Dollars ($0.00) per annum, in advance.

A 25% penalty will be added for payments received after due date.

The permit holder agrees to hold the City of Chicago harmless for any damage, relocation or replacement costs associated with damage, relocation or removal of private property caused by the City performing work in the public way.

Authority herein given and granted for a period of five (5) years from and after November 19, 2013.

King Discount, Inc.
(Building Projection)

[O2013-8732]

Be It Ordained by the City Council of the City of Chicago:

SECTION 1. Permission and authority are hereby given and granted to King Discount, Inc., upon the terms and subject to the conditions of this ordinance, to maintain and use, as now constructed, one (1) building projection projecting over the public right-of-way adjacent to its premises known as 6301 South Dr. Martin Luther King, Jr. Drive. Said building projection at

South Dr. Martin Luther King, Jr. Drive and East 63rd Street measures one hundred forty-one point six six (141.66) feet in length and point eight three (.83) foot in width for a total of one hundred seventeen point five eight (117.58) square feet. Existing building projection is ten (10) feet, eight (8) inches above grade level. The location of said privilege shall be as shown on print(s) kept on file with the Department of Business Affairs and Consumer Protection and the Office of the City Clerk. Said privilege shall be constructed in accordance with plans and specifications approved by the Department of Planning and Development and the Department of Transportation (Division of Project Development).

This grant of privilege in the public way shall be subject to the provisions of Section 10-28-015 and all other required provisions of the Municipal Code of Chicago.

The grantee shall pay to the City of Chicago as compensation for the privilege Number 1109120 herein granted the sum of Four Hundred and no/100 Dollars ($400.00) per annum, in advance.

A 25% penalty will be added for payments received after due date.

The permit holder agrees to hold the City of Chicago harmless for any damage, relocation or replacement costs associated with damage, relocation or removal of private property caused by the City performing work in the public way.

Authority herein given and granted for a period of five (5) years from and after October 8, 2013.

King Discount, Inc.
(Signs)

[O2013-8733]

Be It Ordained by the City Council of the City of Chicago:

SECTION 1. Permission and authority are hereby given and granted to King Discount, Inc., upon the terms and subject to the conditions of this ordinance, to maintain and use two (2) signs projecting over the public right-of-way attached to its premises known as 6301 South Dr. Martin Luther King, Jr. Drive. Said sign structure measures as follows: along South Dr. Martin Luther King, Jr. Drive, one (1) at twenty-eight point five (28.5) feet in length, three point zero eight (3.08) feet in height and twelve point eight three (12.83) feet above grade level. Said sign structure measures as follows: along 401 East 63rd Street, one (1) at twenty-eight point five (28.5) feet in length, three point zero eight (3.08) feet in height and twelve point eight three (12.83) feet above grade level. The location of said privilege shall be as shown on print(s) kept on file with the Department of Business Affairs and Consumer Protection and the Office of the City Clerk. Said privilege shall be constructed in accordance

with plans and specifications approved by the Department of Transportation (Division of Project Development) and the Zoning Department -- Signs.

This grant of privilege in the public way shall be subject to the provisions of Section 10-28-015 and all other required provisions of the Municipal Code of Chicago.

The grantee shall pay to the City of Chicago as compensation for the privilege Number 1109122 herein granted the sum of Six Hundred and no/100 Dollars ($600.00) per annum, in advance.

A 25% penalty will be added for payments received after due date.

The permit holder agrees to hold the City of Chicago harmless for any damage, relocation or replacement costs associated with damage, relocation or removal of private property caused by the City performing work in the public way.

Authority herein given and granted for a period of five (5) years from and after October 8, 2013.

The Knight Building LLC.

[O2013-9016]

Be It Ordained by the City Council of the City of Chicago:

SECTION 1. Permission and authority are hereby given and granted to The Knight Building LLC, upon the terms and subject to the conditions of this ordinance, to maintain and use, as now constructed, one (1) vault under the public right-of-way adjacent to its premises known as 549 West Randolph Street. Said vault at North Clinton Street measures one hundred twenty-five (125) feet in length and twelve point five (12.5) feet in width for a total of one thousand five hundred sixty-two point five (1,562.5) square feet. The location of said privilege shall be as shown on print(s) kept on file with the Department of Business Affairs and Consumer Protection and the Office of the City Clerk. Said privilege shall be constructed in accordance with plans and specifications approved by the Department of Transportation (Office of Underground Coordination).

This grant of privilege in the public way shall be subject to the provisions of Section 10-28-015 and all other required provisions of the Municipal Code of Chicago.

The grantee shall pay to the City of Chicago as compensation for the privilege Number 1109129 herein granted the sum of One Thousand Seven Hundred Fifty-five and no/100 Dollars ($1,755.00) per annum, in advance.

A 25% penalty will be added for payments received after due date.

The permit holder agrees to hold the City of Chicago harmless for any damage, relocation or replacement costs associated with damage, relocation or removal of private property caused by the City performing work in the public way.

Authority herein given and granted for a period of five (5) years from and after October 8, 2013.

Lakeview Dental Arts.

[O2013-9320]

Be It Ordained by the City Council of the City of Chicago:

SECTION 1. Permission and authority are hereby given and granted to Lakeview Dental Arts, upon the terms and subject to the conditions of this ordinance, to maintain and use one (1) sign projecting over the public right-of-way attached to its premises known as 3115 North Broadway. Said sign structure measures as follows: along North Broadway, at fourteen (14) feet in length, two (2) feet in height and twelve (12) feet above grade level. The location of said privilege shall be as shown on print(s) kept on file with the Department of Business Affairs and Consumer Protection and the Office of the City Clerk. Said privilege shall be constructed in accordance with plans and specifications approved by the Department of Transportation (Division of Project Development) and the Zoning Department -- Signs.

This grant of privilege in the public way shall be subject to the provisions of Section 10-28-015 and all other required provisions of the Municipal Code of Chicago.

The grantee shall pay to the City of Chicago as compensation for the privilege Number 1108542 herein granted the sum of Three Hundred and no/100 Dollars ($300.00) per annum, in advance.

A 25% penalty will be added for payments received after due date.

The permit holder agrees to hold the City of Chicago harmless for any damage, relocation or replacement costs associated with damage, relocation or removal of private property caused by the City performing work in the public way.

Authority herein given and granted for a period of five (5) years from and after date of passage.

Lambert's Realty.

[O2013-8832]

Be It Ordained by the City Council of the City of Chicago:

SECTION 1. Permission and authority are hereby given and granted to Lambert's Realty, upon the terms and subject to the conditions of this ordinance, to maintain and use one (1) sign projecting over the public right-of-way attached to its premises known as 5361 West Madison Street. Said sign structure measures as follows: along West Madison Street, at six (6) feet in length, five point four one (5.41) feet in height and seven point four one (7.41) feet above grade level. The location of said privilege shall be as shown on print(s) kept on file with the Department of Business Affairs and Consumer Protection and the Office of the City Clerk. Said privilege shall be constructed in accordance with plans and specifications approved by the Department of Transportation (Division of Project Development) and the Zoning Department -- Signs.

This grant of privilege in the public way shall be subject to the provisions of Section 10-28-015 and all other required provisions of the Municipal Code of Chicago.

The grantee shall pay to the City of Chicago as compensation for the privilege Number 1105491 herein granted the sum of Three Hundred and no/100 Dollars ($300.00) per annum, in advance.

A 25% penalty will be added for payments received after due date.

The permit holder agrees to hold the City of Chicago harmless for any damage, relocation or replacement costs associated with damage, relocation or removal of private property caused by the City performing work in the public way.

Authority herein given and granted for a period of five (5) years from and after April 9, 2013.

Las Americas Food & Liquor, Inc.

[O2013-8800]

Be It Ordained by the City Council of the City of Chicago:

SECTION 1. Permission and authority are hereby given and granted to Las Americas Food & Liquor, Inc., upon the terms and subject to the conditions of this ordinance, to maintain and use one (1) sign projecting over the public right-of-way attached to its premises known as 1156 North Pulaski Road. Said sign structure measures as follows: along North Pulaski Road, at four (4) feet in length, six (6) feet in height and fifteen (15) feet above grade

level. The location of said privilege shall be as shown on print(s) kept on file with the Department of Business Affairs and Consumer Protection and the Office of the City Clerk. Said privilege shall be constructed in accordance with plans and specifications approved by the Department of Transportation (Division of Project Development) and the Zoning Department -- Signs.

This grant of privilege in the public way shall be subject to the provisions of Section 10-28-015 and all other required provisions of the Municipal Code of Chicago.

The grantee shall pay to the City of Chicago as compensation for the privilege Number 1109259 herein granted the sum of One Hundred and no/100 Dollars ($100.00) per annum, in advance.

A 25% penalty will be added for payments received after due date.

The permit holder agrees to hold the City of Chicago harmless for any damage, relocation or replacement costs associated with damage, relocation or removal of private property caused by the City performing work in the public way.

Authority herein given and granted for a period of five (5) years from and after July 30, 2013.

Late Bar.
(Bay Window)

[O2013-8901]

Be It Ordained by the City Council of the City of Chicago:

SECTION 1. Permission and authority are hereby given and granted to Late Bar, upon the terms and subject to the conditions of this ordinance, to maintain and use, as now constructed, one (1) bay window projecting over the public right-of-way adjacent to its premises known as 3534 West Belmont Avenue. Said bay window at West Belmont Avenue measures twelve (12) feet in length and seven point eight three (7.83) feet in width for a total of ninety-three point nine six (93.96) square feet. The location of said privilege shall be as shown on print(s) kept on file with the Department of Business Affairs and Consumer Protection and the Office of the City Clerk. Said privilege shall be constructed in accordance with plans and specifications approved by the Department of Transportation (Division of Project Development).

This grant of privilege in the public way shall be subject to the provisions of Section 10-28-015 and all other required provisions of the Municipal Code of Chicago.

The grantee shall pay to the City of Chicago as compensation for the privilege Number 1109155 herein granted the sum of Seventy-five and no/100 Dollars ($75.00) per annum, in advance.

A 25% penalty will be added for payments received after due date.

The permit holder agrees to hold the City of Chicago harmless for any damage, relocation or replacement costs associated with damage, relocation or removal of private property caused by the City performing work in the public way.

Authority herein given and granted for a period of five (5) years from and after October 8, 2013.

Late Bar.
(Security Cameras)

[O2013-8891]

Be It Ordained by the City Council of the City of Chicago:

SECTION 1. Permission and authority are hereby given and granted to Late Bar, upon the terms and subject to the conditions of this ordinance, to maintain and use, as now constructed, three (3) security cameras projecting over the public right-of-way for security purposes adjacent to its premises known as 3534 West Belmont Avenue. Said security camera at West Belmont Avenue measures one (1) at point four two (.42) foot in length, one point zero eight (1.08) feet in width and nine (9) feet above grade level. Said security cameras at North Drake Avenue measure two (2) at point four two (.42) foot in length, one point zero eight (1.08) feet in width and nine (9) feet above grade level. The location of said privilege shall be as shown on print(s) kept on file with the Department of Business Affairs and Consumer Protection and the Office of the City Clerk. Said privilege shall be constructed in accordance with plans and specifications approved by the Department of Planning and Development and the Department of Transportation (Division of Project Development).

This grant of privilege in the public way shall be subject to the provisions of Section 10-28-015 and all other required provisions of the Municipal Code of Chicago.

The grantee shall pay to the City of Chicago as compensation for the privilege Number 1109141 herein granted the sum of Zero and no/100 Dollars ($0.00) per annum, in advance.

A 25% penalty will be added for payments received after due date.

The permit holder agrees to hold the City of Chicago harmless for any damage, relocation or replacement costs associated with damage, relocation or removal of private property caused by the City performing work in the public way.

Authority herein given and granted for a period of five (5) years from and after October 8, 2013.

Leen Jewelry, Inc.

[O2013-8963]

Be It Ordained by the City Council of the City of Chicago:

SECTION 1. Permission and authority are hereby given and granted to Leen Jewelry, Inc., upon the terms and subject to the conditions of this ordinance, to maintain and use one (1) sign projecting over the public right-of-way attached to its premises known as 4011 North Damen Avenue. Said sign structure measures as follows: along North Damen Avenue, at twelve (12) feet in length, three point five eight (3.58) feet in height and fourteen (14) feet above grade level. The location of said privilege shall be as shown on print(s) kept on file with the Department of Business Affairs and Consumer Protection and the Office of the City Clerk. Said privilege shall be constructed in accordance with plans and specifications approved by the Department of Transportation (Division of Project Development) and the Zoning Department -- Signs.

This grant of privilege in the public way shall be subject to the provisions of Section 10-28-015 and all other required provisions of the Municipal Code of Chicago.

The grantee shall pay to the City of Chicago as compensation for the privilege Number 1103036 herein granted the sum of Three Hundred and no/100 Dollars ($300.00) per annum, in advance.

A 25% penalty will be added for payments received after due date.

The permit holder agrees to hold the City of Chicago harmless for any damage, relocation or replacement costs associated with damage, relocation or removal of private property caused by the City performing work in the public way.

Authority herein given and granted for a period of five (5) years from and after date of passage.

Lincoln Park Market, Inc.

[O2013-8954]

Be It Ordained by the City Council of the City of Chicago:

SECTION 1. Permission and authority are hereby given and granted to Lincoln Park Market, Inc., upon the terms and subject to the conditions of this ordinance, to maintain and use one (1) sign projecting over the public right-of-way attached to its premises known as 2500 North Clark Street. Said sign structure measures as follows: along North Clark Street, at eighteen (18) feet in length, six (6) feet in height and thirteen (13) feet above grade level. The location of said privilege shall be as shown on print(s) kept on file with the Department of Business Affairs and Consumer Protection and the Office of the City Clerk. Said privilege shall be constructed in accordance with plans and specifications approved by the Department of Transportation (Division of Project Development) and the Zoning Department -- Signs.

This grant of privilege in the public way shall be subject to the provisions of Section 10-28-015 and all other required provisions of the Municipal Code of Chicago.

The grantee shall pay to the City of Chicago as compensation for the privilege Number 1107658 herein granted the sum of Three Hundred and no/100 Dollars ($300.00) per annum, in advance.

A 25% penalty will be added for payments received after due date.

The permit holder agrees to hold the City of Chicago harmless for any damage, relocation or replacement costs associated with damage, relocation or removal of private property caused by the City performing work in the public way.

Authority herein given and granted for a period of five (5) years from and after June 11, 2013.

Lincoln Property Company.

[O2013-9017]

Be It Ordained by the City Council of the City of Chicago:

SECTION 1. Permission and authority are hereby given and granted to Lincoln Property Company, upon the terms and subject to the conditions of this ordinance, to construct, install, maintain and use two (2) flagpoles projecting over the public right-of-way adjacent to its premises known as 120 South LaSalle Street. Said flagpoles at South LaSalle Street measure two (2) at twenty (20) feet in length and fourteen point one seven (14.17) feet in

width for a total of five hundred sixty-six point eight (566.8) square feet. The location of said privilege shall be as shown on print(s) kept on file with the Department of Business Affairs and Consumer Protection and the Office of the City Clerk. Said privilege shall be constructed in accordance with plans and specifications approved by the Department of Transportation (Division of Project Development).

This grant of privilege in the public way shall be subject to the provisions of Section 10-28-015 and all other required provisions of the Municipal Code of Chicago.

The grantee shall pay to the City of Chicago as compensation for the privilege Number 1109182 herein granted the sum of One Hundred Fifty and no/100 Dollars ($150.00) per annum, in advance.

A 25% penalty will be added for payments received after due date.

The permit holder agrees to hold the City of Chicago harmless for any damage, relocation or replacement costs associated with damage, relocation or removal of private property caused by the City performing work in the public way.

Authority herein given and granted for a period of five (5) years from and after date of passage.

Lincoln Square Lanes, Inc.

[O2013-9344]

Be It Ordained by the City Council of the City of Chicago:

SECTION 1. Permission and authority are hereby given and granted to Lincoln Square Lanes, Inc., upon the terms and subject to the conditions of this ordinance, to maintain and use one (1) sign projecting over the public right-of-way attached to its premises known as 4874 North Lincoln Avenue. Said sign structure measures as follows: along North Lincoln Avenue, at seven point three three (7.33) feet in length, five point five (5.5) feet in height and eleven (11) feet above grade level. The location of said privilege shall be as shown on print(s) kept on file with the Department of Business Affairs and Consumer Protection and the Office of the City Clerk. Said privilege shall be constructed in accordance with plans and specifications approved by the Department of Transportation (Division of Project Development) and the Zoning Department -- Signs.

This grant of privilege in the public way shall be subject to the provisions of Section 10-28-015 and all other required provisions of the Municipal Code of Chicago.

The grantee shall pay to the City of Chicago as compensation for the privilege Number 1108431 herein granted the sum of Three Hundred and no/100 Dollars ($300.00) per annum, in advance.

A 25% penalty will be added for payments received after due date.

The permit holder agrees to hold the City of Chicago harmless for any damage, relocation or replacement costs associated with damage, relocation or removal of private property caused by the City performing work in the public way.

Authority herein given and granted for a period of five (5) years from and after date of passage.

Los Amantes.

[O2013-8777]

Be It Ordained by the City Council of the City of Chicago:

SECTION 1. Permission and authority are hereby given and granted to Los Amantes, upon the terms and subject to the conditions of this ordinance, to maintain and use one (1) sign projecting over the public right-of-way attached to its premises known as 4753 West 47th Street. Said sign structure measures as follows: along West 47th Street, at seven (7) feet in length, twenty (20) feet in height and ten (10) feet above grade level. The location of said privilege shall be as shown on print(s) kept on file with the Department of Business Affairs and Consumer Protection and the Office of the City Clerk. Said privilege shall be constructed in accordance with plans and specifications approved by the Department of Transportation (Division of Project Development) and the Zoning Department -- Signs.

This grant of privilege in the public way shall be subject to the provisions of Section 10-28-015 and all other required provisions of the Municipal Code of Chicago.

The grantee shall pay to the City of Chicago as compensation for the privilege Number 1103629 herein granted the sum of Three Hundred and no/100 Dollars ($300.00) per annum, in advance.

A 25% penalty will be added for payments received after due date.

The permit holder agrees to hold the City of Chicago harmless for any damage, relocation or replacement costs associated with damage, relocation or removal of private property caused by the City performing work in the public way.

Authority herein given and granted for a period of five (5) years from and after November 13, 2012.

Lucas Tires.

[O2013-8965]

Be It Ordained by the City Council of the City of Chicago:

SECTION 1. Permission and authority are hereby given and granted to Lucas Tires, upon the terms and subject to the conditions of this ordinance, to maintain and use three (3) signs projecting over the public right-of-way attached to its premises known as 3501 North Western Avenue. Said sign structure measures as follows: along North Western Avenue, one (1) at eighteen (18) feet in length, three (3) feet in height and nineteen (19) feet above grade level. Said sign structure measures as follows: along North Western Avenue, one (1) at eleven (11) feet in length, one (1) foot in height and sixteen (16) feet above grade level. Said sign structure measures as follows: along North Western Avenue, one (1) at eight (8) feet in length, four (4) feet in height and nine (9) feet above grade level. The location of said privilege shall be as shown on print(s) kept on file with the Department of Business Affairs and Consumer Protection and the Office of the City Clerk. Said privilege shall be constructed in accordance with plans and specifications approved by the Department of Transportation (Division of Project Development) and the Zoning Department -- Signs.

This grant of privilege in the public way shall be subject to the provisions of Section 10-28-015 and all other required provisions of the Municipal Code of Chicago.

The grantee shall pay to the City of Chicago as compensation for the privilege Number 1109446 herein granted the sum of Seven Hundred and no/100 Dollars ($700.00) per annum, in advance.

A 25% penalty will be added for payments received after due date.

The permit holder agrees to hold the City of Chicago harmless for any damage, relocation or replacement costs associated with damage, relocation or removal of private property caused by the City performing work in the public way.

Authority herein given and granted for a period of five (5) years from and after November 5, 2013.

Lumes Pancake House.

[O2013-8725]

Be It Ordained by the City Council of the City of Chicago:

SECTION 1. Permission and authority are hereby given and granted to Lumes Pancake House, upon the terms and subject to the conditions of this ordinance, to maintain and use one (1) sign projecting over the public right-of-way attached to its premises known as 11601 South Western Avenue. Said sign structure measures as follows: along South Western Avenue, at nine point six seven (9.67) feet in length, six (6) feet in height and nine point five (9.5) feet above grade level. The location of said privilege shall be as shown on print(s) kept on file with the Department of Business Affairs and Consumer Protection and the Office of the City Clerk. Said privilege shall be constructed in accordance with plans and specifications approved by the Department of Transportation (Division of Project Development) and the Zoning Department -- Signs.

This grant of privilege in the public way shall be subject to the provisions of Section 10-28-015 and all other required provisions of the Municipal Code of Chicago.

The grantee shall pay to the City of Chicago as compensation for the privilege Number 1109107 herein granted the sum of Three Hundred and no/100 Dollars ($300.00) per annum, in advance.

A 25% penalty will be added for payments received after due date.

The permit holder agrees to hold the City of Chicago harmless for any damage, relocation or replacement costs associated with damage, relocation or removal of private property caused by the City performing work in the public way.

Authority herein given and granted for a period of five (5) years from and after October 8, 2013.

Lutz Continental Cafe & Pastry Shop.

[O2013-8969]

Be It Ordained by the City Council of the City of Chicago:

SECTION 1. Permission and authority are hereby given and granted to Lutz Continental Cafe & Pastry Shop, upon the terms and subject to the conditions of this ordinance, to maintain and use one (1) sign projecting over the public right-of-way attached to its premises known as 2458 West Montrose Avenue. Said sign structure measures as follows: along

West Montrose Avenue, at eight (8) feet in length, five (5) feet in height and twenty (20) feet above grade level. The location of said privilege shall be as shown on print(s) kept on file with the Department of Business Affairs and Consumer Protection and the Office of the City Clerk. Said privilege shall be constructed in accordance with plans and specifications approved by the Department of Transportation (Division of Project Development) and the Zoning Department -- Signs.

This grant of privilege in the public way shall be subject to the provisions of Section 10-28-015 and all other required provisions of the Municipal Code of Chicago.

The grantee shall pay to the City of Chicago as compensation for the privilege Number 1109465 herein granted the sum of Three Hundred and no/100 Dollars ($300.00) per annum, in advance.

A 25% penalty will be added for payments received after due date.

The permit holder agrees to hold the City of Chicago harmless for any damage, relocation or replacement costs associated with damage, relocation or removal of private property caused by the City performing work in the public way.

Authority herein given and granted for a period of five (5) years from and after September 10, 2013.

Lyfe Kitchen.

[O2013-9018]

Be It Ordained by the City Council of the City of Chicago:

SECTION 1. Permission and authority are hereby given and granted to Lyfe Kitchen, upon the terms and subject to the conditions of this ordinance, to maintain and use three (3) signs projecting over the public right-of-way attached to its premises known as 413 -- 419 North Clark Street. Said sign structures measure as follows: along North Clark Street, one (1) at nine point six seven (9.67) feet in length, four point four two (4.42) feet in height and nine (9) feet above grade level, one (1) at two point two five (2.25) feet in length, three point five eight (3.58) feet in height and five point nine six (5.96) feet above grade level and one (1) at point three eight (.38) foot in length, five (5) feet in height and nine (9) feet above grade level. The location of said privilege shall be as shown on print(s) kept on file with the Department of Business Affairs and Consumer Protection and the Office of the City Clerk. Said privilege shall be constructed in accordance with plans and specifications approved by the Department of Transportation (Division of Project Development) and the Zoning Department -- Signs.

This grant of privilege in the public way shall be subject to the provisions of Section 10-28-015 and all other required provisions of the Municipal Code of Chicago.

The grantee shall pay to the City of Chicago as compensation for the privilege Number 1109000 herein granted the sum of Four Hundred Seventy-five and no/100 Dollars ($475.00) per annum, in advance.

A 25% penalty will be added for payments received after due date.

The permit holder agrees to hold the City of Chicago harmless for any damage, relocation or replacement costs associated with damage, relocation or removal of private property caused by the City performing work in the public way.

Authority herein given and granted for a period of five (5) years from and after date of passage.

M&A Auto Spa, Inc.
(Light Fixtures)

[O2013-8531]

Be It Ordained by the City Council of the City of Chicago:

SECTION 1. Permission and authority are hereby given and granted to M&A Auto Spa, Inc., upon the terms and subject to the conditions of this ordinance, to construct, install, maintain and use two (2) light fixtures projecting over the public right-of-way adjacent to its premises known as 3126 North Clybourn Avenue. Said light fixtures at North Clybourn Avenue measure two (2) at point five (.5) foot in length, one (1) foot in width and fourteen (14) feet above grade level. The location of said privilege shall be as shown on print(s) kept on file with the Department of Business Affairs and Consumer Protection and the Office of the City Clerk. Said privilege shall be constructed in accordance with plans and specifications approved by the Department of Transportation (Division of Project Development).

This grant of privilege in the public way shall be subject to the provisions of Section 10-28-015 and all other required provisions of the Municipal Code of Chicago.

The grantee shall pay to the City of Chicago as compensation for the privilege Number 1109366 herein granted the sum of Eighty and no/100 Dollars ($80.00) per annum, in advance.

A 25% penalty will be added for payments received after due date.

The permit holder agrees to hold the City of Chicago harmless for any damage, relocation or replacement costs associated with damage, relocation or removal of private property caused by the City performing work in the public way.

Authority herein given and granted for a period of five (5) years from and after date of passage.

M&A Auto Spa, Inc.
(Security Camera)

[O2013-9239]

Be It Ordained by the City Council of the City of Chicago:

SECTION 1. Permission and authority are hereby given and granted to M&A Auto Spa, Inc., upon the terms and subject to the conditions of this ordinance, to construct, install, maintain and use one (1) security camera projecting over the public right-of-way for security purposes adjacent to its premises known as 3126 North Clybourn Avenue. Said security camera at North Clybourn Avenue measures point five (.5) foot in length, point five (.5) foot in width and twelve (12) feet above grade level. The location of said privilege shall be as shown on prints kept on file with the Department of Business Affairs and Consumer Protection and the Office of the City Clerk. Said privilege shall be constructed in accordance with plans and specifications approved by the Department of Planning and Development and the Department of Transportation (Division of Project Development).

This grant of privilege in the public way shall be subject to the provisions of Section 10-28-015 and all other required provisions of the Municipal Code of Chicago.

The grantee shall pay to the City of Chicago as compensation for the privilege Number 1109367 herein granted the sum of Zero and no/100 Dollars ($0.00) per annum, in advance.

A 25% penalty will be added for payments received after due date.

The permit holder agrees to hold the City of Chicago harmless for any damage, relocation or replacement costs associated with damage, relocation or removal of private property caused by the City performing work in the public way.

Authority herein given and granted for a period of five (5) years from and after date of passage.

Macerich Management Company.

[O2013-9019]

Be It Ordained by the City Council of the City of Chicago:

SECTION 1. Permission and authority are hereby given and granted to Macerich Management Company, upon the terms and subject to the conditions of this ordinance, to maintain and use, as now constructed, one (1) elevated public pedestrian walkway on/over the public right-of-way adjacent to its premises known as 500 North Michigan Avenue. Outside dimensions of the walkway are one hundred sixty-five (165) feet in length and sixteen (16) feet in width equaling an area approximately two thousand six hundred forty (2,640) square feet. Beginning point of walkway is directly adjacent to the west line of North Michigan Avenue and from that point proceeding westerly at an elevation approximately sixteen (16) feet from the street grade of East Illinois Street, approximately one hundred sixty-five (165) feet in length. Existing elevated walkway coincide with the existing upper level of North Michigan Avenue public sidewalk with which it connects and is adjacent to the south side of the building known as 500 North Michigan Avenue. The location of said privilege shall be as shown on print(s) kept on file with the Department of Business Affairs and Consumer Protection and the Office of the City Clerk. Said privilege shall be constructed in accordance with plans and specifications approved by the Department of Planning and Development and the Department of Transportation (Division of Project Development).

This grant of privilege in the public way shall be subject to the provisions of Section 10-28-015 and all other required provisions of the Municipal Code of Chicago.

The grantee shall pay to the City of Chicago as compensation for the privilege Number 1107052 herein granted the sum of Thirty-nine Thousand Nine Hundred Seventeen and no/100 Dollars ($39,917.00) per annum, in advance.

A 25% penalty will be added for payments received after due date.

The permit holder agrees to hold the City of Chicago harmless for any damage, relocation or replacement costs associated with damage, relocation or removal of private property caused by the City performing work in the public way.

Authority herein given and granted for a period of five (5) years from and after April 8, 2013.

Manny Auto, Inc.

[O2013-9350]

Be It Ordained by the City Council of the City of Chicago:

SECTION 1. Permission and authority are hereby given and granted to Manny Auto, Inc.,

upon the terms and subject to the conditions of this ordinance, to maintain and use one (1) sign projecting over the public right-of-way attached to its premises known as 2901 North Cicero Avenue. Said sign structure measures as follows: along North Cicero Avenue, at nine point five (9.5) feet in length, four (4) feet in height and twelve (12) feet above grade level. The location of said privilege shall be as shown on print(s) kept on file with the Department of Business Affairs and Consumer Protection and the Office of the City Clerk. Said privilege shall be constructed in accordance with plans and specifications approved by the Department of Transportation (Division of Project Development) and the Zoning Department -- Signs.

This grant of privilege in the public way shall be subject to the provisions of Section 10-28-015 and all other required provisions of the Municipal Code of Chicago.

The grantee shall pay to the City of Chicago as compensation for the privilege Number 1098801 herein granted the sum of Three Hundred and no/100 Dollars ($300.00) per annum, in advance.

A 25% penalty will be added for payments received after due date.

The permit holder agrees to hold the City of Chicago harmless for any damage, relocation or replacement costs associated with damage, relocation or removal of private property caused by the City performing work in the public way.

Authority herein given and granted for a period of five (5) years from and after date of passage.

The Map Room.

[O2013-8861]

Be It Ordained by the City Council of the City of Chicago:

SECTION 1. Permission and authority are hereby given and granted to The Map Room, upon the terms and subject to the conditions of this ordinance, to maintain and use three (3) signs projecting over the public right-of-way attached to its premises known as 1949 North Hoyne Avenue. Said sign structures measure as follows: along West Armitage Avenue, one (1) at two point three three (2.33) feet in length, one point three three (1.33) feet in height and eleven point three three (11.33) feet above grade level, one (1) at three point zero eight (3.08) feet in length, point nine six (.96) foot in height and thirteen point zero eight (13.08) feet above grade level and one (1) at three point eight three (3.83) feet in length, three point two five (3.25) feet in height and fourteen point three three (14.33) feet above grade level. The location of said privilege shall be as shown on print(s) kept on file with the Department of Business Affairs and Consumer Protection and the Office of the City Clerk.

Said privilege shall be constructed in accordance with plans and specifications approved by the Department of Transportation (Division of Project Development) and the Zoning Department -- Signs.

This grant of privilege in the public way shall be subject to the provisions of Section 10-28-015 and all other required provisions of the Municipal Code of Chicago.

The grantee shall pay to the City of Chicago as compensation for the privilege Number 1109115 herein granted the sum of One Hundred Seventy-five and no/100 Dollars ($175.00) per annum, in advance.

A 25% penalty will be added for payments received after due date.

The permit holder agrees to hold the City of Chicago harmless for any damage, relocation or replacement costs associated with damage, relocation or removal of private property caused by the City performing work in the public way.

Authority herein given and granted for a period of five (5) years from and after October 8, 2013.

McCaffery/WRT Loyola Sub LLC.

[O2013-8889]

Be It Ordained by the City Council of the City of Chicago:

SECTION 1. Permission and authority are hereby given and granted to McCaffery/WRT Loyola Sub LLC, upon the terms and subject to the conditions of this ordinance, to maintain and use, as now constructed, nineteen (19) caissons under the public right-of-way adjacent to its premises known as 1210 West Arthur Avenue. Said caissons at West Arthur Avenue measure three (3) at one (1) foot in length and five point one (5.1) feet in width for a total of fifteen point three (15.3) square feet, two (2) at one (1) foot in length and fourteen point eight (14.8) feet in width for a total of twenty-nine point six (29.6) square feet and two (2) at one (1) foot in length and six point eight (6.8) feet in width for a total of thirteen point six (13.6) square feet. Said caisson at North Sheridan Road measures one (1) at one (1) foot in length and seven point nine (7.9) feet in width for a total of seven point nine (7.9) square feet. Said caissons at West Loyola Avenue measure one (1) at one (1) foot in length and five point five (5.5) feet in width for a total of five point five (5.5) square feet, two (2) at one (1) foot in length and four (4) feet in width for a total of eight (8) square feet and one (1) at one (1) foot in length and eight point eight (8.8) feet in width for a total of eight point eight (8.8) square feet. Said caissons at public alley measure one (1) at one (1) foot in length and six point nine (6.9) feet in width for a total of six point nine (6.9) square feet, four (4) at one (1) foot in length and twenty-one point five (21.5) feet in width for a total of eighty-six (86) square feet and one (1) at one (1) foot in length and eight point three (8.3) feet in width for a total of

eight point three (8.3) square feet. Said caisson at public alley measures one (1) at one (1) foot in length and one point six (1.6) feet in width for a total of one point six (1.6) square feet. The location of said privilege shall be as shown on print(s) kept on file with the Department of Business Affairs and Consumer Protection and the Office of the City Clerk. Said privilege shall be constructed in accordance with plans and specifications approved by the Department of Planning and Development and the Department of Transportation (Office of Underground Coordination).

This grant of privilege in the public way shall be subject to the provisions of Section 10-28-015 and all other required provisions of the Municipal Code of Chicago.

The grantee shall pay to the City of Chicago as compensation for the privilege Number 1109257 herein granted the sum of Four Hundred and no/100 Dollars ($400.00) per annum, in advance.

A 25% penalty will be added for payments received after due date.

The permit holder agrees to hold the City of Chicago harmless for any damage, relocation or replacement costs associated with damage, relocation or removal of private property caused by the City performing work in the public way.

Authority herein given and granted for a period of five (5) years from and after June 11, 2013.

Midway Cleaners Depot.

[O2013-8778]

Be It Ordained by the City Council of the City of Chicago:

SECTION 1. Permission and authority are hereby given and granted to Midway Cleaners Depot, upon the terms and subject to the conditions of this ordinance, to maintain and use one (1) sign projecting over the public right-of-way attached to its premises known as 4950 -- 4954 South Cicero Avenue. Said sign structure measures as follows: along South Cicero Avenue, at twenty-nine (29) feet in length, three (3) feet in height and twelve point one six (12.16) feet above grade level. The location of said privilege shall be as shown on print(s) kept on file with the Department of Business Affairs and Consumer Protection and the Office of the City Clerk. Said privilege shall be constructed in accordance with plans and specifications approved by the Department of Transportation (Division of Project Development) and the Zoning Department -- Signs.

This grant of privilege in the public way shall be subject to the provisions of Section 10-28-015 and all other required provisions of the Municipal Code of Chicago.

The grantee shall pay to the City of Chicago as compensation for the privilege Number 1105486 herein granted the sum of Three Hundred and no/100 Dollars ($300.00) per annum, in advance.

A 25% penalty will be added for payments received after due date.

The permit holder agrees to hold the City of Chicago harmless for any damage, relocation or replacement costs associated with damage, relocation or removal of private property caused by the City performing work in the public way.

Authority herein given and granted for a period of five (5) years from and after April 9, 2013.

Mildred Court Condominium Association.

[O2013-8956]

Be It Ordained by the City Council of the City of Chicago:

SECTION 1. Permission and authority are hereby given and granted to Mildred Court Condominium Association, upon the terms and subject to the conditions of this ordinance, to maintain and use, as now constructed, two (2) vaults under the public right-of-way adjacent to its premises known as 2701 North Mildred Avenue. Said vaults at North Mildred Avenue measure two (2) at five (5) feet in length and five (5) feet in width for a total of fifty (50) square feet. Existing vaults are six (6) feet in depth. Vaults are used to house a flood control system in each vault. The location of said privilege shall be as shown on print(s) kept on file with the Department of Business Affairs and Consumer Protection and the Office of the City Clerk. Said privilege shall be constructed in accordance with plans and specifications approved by the Department of Transportation (Office of Underground Coordination).

This grant of privilege in the public way shall be subject to the provisions of Section 10-28-015 and all other required provisions of the Municipal Code of Chicago.

The grantee shall pay to the City of Chicago as compensation for the privilege Number 1109247 herein granted the sum of Eight Hundred and no/100 Dollars ($800.00) per annum, in advance.

A 25% penalty will be added for payments received after due date.

The permit holder agrees to hold the City of Chicago harmless for any damage, relocation or replacement costs associated with damage, relocation or removal of private property caused by the City performing work in the public way.

Authority herein given and granted for a period of five (5) years from and after October 8, 2013.

MK-The Restaurant.

[O2013-8812]

Be It Ordained by the City Council of the City of Chicago:

SECTION 1. Permission and authority are hereby given and granted to MK-The Restaurant, upon the terms and subject to the conditions of this ordinance, to construct, install, maintain and use one (1) windscreen on the public right-of-way adjacent to its premises known as 868 North Franklin Street. Said windscreen at North Franklin Street measures six (6) feet in length and three point five (3.5) feet in width for a total of twenty-one (21) square feet. The location of said privilege shall be as shown on print(s) kept on file with the Department of Business Affairs and Consumer Protection and the Office of the City Clerk. Said privilege shall be constructed in accordance with plans and specifications approved by the Department of Transportation (Division of Project Development).

This grant of privilege in the public way shall be subject to the provisions of Section 10-28-015 and all other required provisions of the Municipal Code of Chicago.

The grantee shall pay to the City of Chicago as compensation for the privilege Number 1109413 herein granted the sum of Four Hundred and no/100 Dollars ($400.00) per annum, in advance.

A 25% penalty will be added for payments received after due date.

The permit holder agrees to hold the City of Chicago harmless for any damage, relocation or replacement costs associated with damage, relocation or removal of private property caused by the City performing work in the public way.

Authority herein given and granted for a period of five (5) years from and after date of passage.

Modern Vapor.

[O2013-8533]

Be It Ordained by the City Council of the City of Chicago:

SECTION 1. Permission and authority are hereby given and granted to Modern Vapor,

upon the terms and subject to the conditions of this ordinance, to maintain and use one (1) sign projecting over the public right-of-way attached to its premises known as 1400 North Milwaukee Avenue. Said sign structure measures as follows: along North Milwaukee Avenue, at six (6) feet in length, six (6) feet in height and eleven (11) feet above grade level. The location of said privilege shall be as shown on print(s) kept on file with the Department of Business Affairs and Consumer Protection and the Office of the City Clerk. Said privilege shall be constructed in accordance with plans and specifications approved by the Department of Transportation (Division of Project Development) and the Zoning Department -- Signs.

This grant of privilege in the public way shall be subject to the provisions of Section 10-28-015 and all other required provisions of the Municipal Code of Chicago.

The grantee shall pay to the City of Chicago as compensation for the privilege Number 1102019 herein granted the sum of Three Hundred and no/100 Dollars ($300.00) per annum, in advance.

A 25% penalty will be added for payments received after due date.

The permit holder agrees to hold the City of Chicago harmless for any damage, relocation or replacement costs associated with damage, relocation or removal of private property caused by the City performing work in the public way.

Authority herein given and granted for a period of five (5) years from and after date of passage.

Morenos Discount Liquors, Inc.

[O2013-8752]

Be It Ordained by the City Council of the City of Chicago:

SECTION 1. Permission and authority are hereby given and granted to Morenos Discount Liquors, Inc, upon the terms and subject to the conditions of this ordinance, to maintain and use one (1) sign projecting over the public right-of-way attached to its premises known as 3724 West 26th Street. Said sign structure measures as follows: along West 26th Street, at four (4) feet in length, twenty (20) feet in height and twelve point six six (12.66) feet above grade level. The location of said privilege shall be as shown on print(s) kept on file with the Department of Business Affairs and Consumer Protection and the Office of the City Clerk. Said privilege shall be constructed in accordance with plans and specifications approved by the Department of Transportation (Division of Project Development) and the Zoning Department -- Signs.

This grant of privilege in the public way shall be subject to the provisions of Section 10-28-015 and all other required provisions of the Municipal Code of Chicago.

The grantee shall pay to the City of Chicago as compensation for the privilege Number 1097450 herein granted the sum of Three Hundred and no/100 Dollars ($300.00) per annum, in advance.

A 25% penalty will be added for payments received after due date.

The permit holder agrees to hold the City of Chicago harmless for any damage, relocation or replacement costs associated with damage, relocation or removal of private property caused by the City performing work in the public way.

Authority herein given and granted for a period of five (5) years from and after May 9, 2012.

Mounsef International.

[O2013-8923]

Be It Ordained by the City Council of the City of Chicago:

SECTION 1. Permission and authority are hereby given and granted to Mounsef International, upon the terms and subject to the conditions of this ordinance, to maintain and use one (1) sign projecting over the public right-of-way attached to its premises known as 4738 North Kedzie Avenue. Said sign structure measures as follows: along North Kedzie Avenue, at eight (8) feet in length, five (5) feet in height and twenty-two (22) feet above grade level. The location of said privilege shall be as shown on print(s) kept on file with the Department of Business Affairs and Consumer Protection and the Office of the City Clerk. Said privilege shall be constructed in accordance with plans and specifications approved by the Department of Transportation (Division of Project Development) and the Zoning Department -- Signs.

This grant of privilege in the public way shall be subject to the provisions of Section 10-28-015 and all other required provisions of the Municipal Code of Chicago.

The grantee shall pay to the City of Chicago as compensation for the privilege Number 1109372 herein granted the sum of Three Hundred and no/100 Dollars ($300.00) per annum, in advance.

A 25% penalty will be added for payments received after due date.

The permit holder agrees to hold the City of Chicago harmless for any damage, relocation or replacement costs associated with damage, relocation or removal of private property caused by the City performing work in the public way.

Authority herein given and granted for a period of five (5) years from and after November 19, 2013.

Mr. Beef.

[O2013-9020]

Be It Ordained by the City Council of the City of Chicago:

SECTION 1. Permission and authority are hereby given and granted to Mr. Beef, upon the terms and subject to the conditions of this ordinance, to maintain and use one (1) sign projecting over the public right-of-way attached to its premises known as 666 North Orleans Street. Said sign structure measures as follows: along North Orleans Street, at six (6) feet in length, six (6) feet in height and nine point five eight (9.58) feet above grade level. The location of said privilege shall be as shown on print(s) kept on file with the Department of Business Affairs and Consumer Protection and the Office of the City Clerk. Said privilege shall be constructed in accordance with plans and specifications approved by the Department of Transportation (Division of Project Development) and the Zoning Department -- Signs.

This grant of privilege in the public way shall be subject to the provisions of Section 10-28-015 and all other required provisions of the Municipal Code of Chicago.

The grantee shall pay to the City of Chicago as compensation for the privilege Number 1109360 herein granted the sum of Three Hundred and no/100 Dollars ($300.00) per annum, in advance.

A 25% penalty will be added for payments received after due date.

The permit holder agrees to hold the City of Chicago harmless for any damage, relocation or replacement costs associated with damage, relocation or removal of private property caused by the City performing work in the public way.

Authority herein given and granted for a period of five (5) years from and after September 10, 2013.

Mr. J's.

[O2013-9021]

Be It Ordained by the City Council of the City of Chicago:

SECTION 1. Permission and authority are hereby given and granted to Mr. J's, upon the

terms and subject to the conditions of this ordinance, to maintain and use three (3) signs projecting over the public right-of-way attached to its premises known as 822 North State Street. Said sign structure measures as follows: along North State Street, one (1) at six (6) feet in length, nine point five (9.5) feet in height and eleven point five (11.5) feet above grade level. Said sign structure measures as follows: along North State Street, one (1) at twenty point five (20.5) feet in length, three point five (3.5) feet in height and nine point three three (9.33) feet above grade level. Said sign structure measures as follows: along North State Street, one (1) at twenty point five (20.5) feet in length, three point five (3.5) feet in height and nine point three three (9.33) feet above grade level. The location of said privilege shall be as shown on print(s) kept on file with the Department of Business Affairs and Consumer Protection and the Office of the City Clerk. Said privilege shall be constructed in accordance with plans and specifications approved by the Department of Transportation (Division of Project Development) and the Zoning Department -- Signs.

This grant of privilege in the public way shall be subject to the provisions of Section 10-28-015 and all other required provisions of the Municipal Code of Chicago.

The grantee shall pay to the City of Chicago as compensation for the privilege Number 1109091 herein granted the sum of Nine Hundred and no/100 Dollars ($900.00) per annum, in advance.

A 25% penalty will be added for payments received after due date.

The permit holder agrees to hold the City of Chicago harmless for any damage, relocation or replacement costs associated with damage, relocation or removal of private property caused by the City performing work in the public way.

Authority herein given and granted for a period of five (5) years from and after September 10, 2013.

Mullen's Bar & Grill.

[O2013-9379]

Be It Ordained by the City Council of the City of Chicago:

SECTION 1. Permission and authority are hereby given and granted to Mullen's Bar & Grill, upon the terms and subject to the conditions of this ordinance, to maintain and use, as now constructed, three (3) light fixtures projecting over the public right-of-way adjacent to its premises known as 7301 North Western Avenue. Said light fixtures at North Western Avenue measure three (3) at four (4) feet in length, two (2) feet in width and twelve (12) feet above grade level. The location of said privilege shall be as shown on print(s) kept on file with the Department of Business Affairs and Consumer Protection and the Office of the City

Clerk. Said privilege shall be constructed in accordance with plans and specifications approved by the Department of Transportation (Division of Project Development).

This grant of privilege in the public way shall be subject to the provisions of Section 10-28-015 and all other required provisions of the Municipal Code of Chicago.

The grantee shall pay to the City of Chicago as compensation for the privilege Number 1109580 herein granted the sum of Eighty-five and no/100 Dollars ($85.00) per annum, in advance.

A 25% penalty will be added for payments received after due date.

The permit holder agrees to hold the City of Chicago harmless for any damage, relocation or replacement costs associated with damage, relocation or removal of private property caused by the City performing work in the public way.

Authority herein given and granted for a period of five (5) years from and after November 5, 2013.

My Fair Lady.

[O2013-8874]

Be It Ordained by the City Council of the City of Chicago:

SECTION 1. Permission and authority are hereby given and granted to My Fair Lady, upon the terms and subject to the conditions of this ordinance, to maintain and use one (1) sign projecting over the public right-of-way attached to its premises known as 5824 West Diversey Avenue. Said sign structure measures as follows: along West Diversey Avenue, at nine point seven five (9.75) feet in length, two point three three (2.33) feet in height and ten point six seven (10.67) feet above grade level. The location of said privilege shall be as shown on print(s) kept on file with the Department of Business Affairs and Consumer Protection and the Office of the City Clerk. Said privilege shall be constructed in accordance with plans and specifications approved by the Department of Transportation (Division of Project Development) and the Zoning Department -- Signs.

This grant of privilege in the public way shall be subject to the provisions of Section 10-28-015 and all other required provisions of the Municipal Code of Chicago.

The grantee shall pay to the City of Chicago as compensation for the privilege Number 1109295 herein granted the sum of One Hundred and no/100 Dollars ($100.00) per annum, in advance.

A 25% penalty will be added for payments received after due date.

The permit holder agrees to hold the City of Chicago harmless for any damage, relocation or replacement costs associated with damage, relocation or removal of private property caused by the City performing work in the public way.

Authority herein given and granted for a period of five (5) years from and after September 10, 2013.

Natkin & Associates.

[O2013-9302]

Be It Ordained by the City Council of the City of Chicago:

SECTION 1. Permission and authority are hereby given and granted to Natkin & Associates, upon the terms and subject to the conditions of this ordinance, to maintain and use one (1) sign projecting over the public right-of-way attached to its premises known as 3615 West 26th Street. Said sign structure measures as follows: along West 26th Street, at eight (8) feet in length, five (5) feet in height and eleven (11) feet above grade level. The location of said privilege shall be as shown on print(s) kept on file with the Department of Business Affairs and Consumer Protection and the Office of the City Clerk. Said privilege shall be constructed in accordance with plans and specifications approved by the Department of Transportation (Division of Project Development) and the Zoning Department -- Signs.

This grant of privilege in the public way shall be subject to the provisions of Section 10-28-015 and all other required provisions of the Municipal Code of Chicago.

The grantee shall pay to the City of Chicago as compensation for the privilege Number 1105289 herein granted the sum of Three Hundred and no/100 Dollars ($300.00) per annum, in advance.

A 25% penalty will be added for payments received after due date.

The permit holder agrees to hold the City of Chicago harmless for any damage, relocation or replacement costs associated with damage, relocation or removal of private property caused by the City performing work in the public way.

Authority herein given and granted for a period of five (5) years from and after date of passage.

New Broadway & Montrose C.E., Inc.

[O2013-8989]

Be It Ordained by the City Council of the City of Chicago:

SECTION 1. Permission and authority are hereby given and granted to New Broadway & Montrose C.E., Inc., upon the terms and subject to the conditions of this ordinance, to maintain and use two (2) signs projecting over the public right-of-way attached to its premises known as 1002 West Montrose Avenue. Said sign structure measures as follows: along North Broadway, one (1) at seven (7) feet in length, nine (9) feet in height and eleven (11) feet above grade level. Said sign structure measures as follows: along North Sheridan Road, one (1) at seven (7) feet in length, three (3) feet in height and ten (10) feet above grade level. The location of said privilege shall be as shown on print(s) kept on file with the Department of Business Affairs and Consumer Protection and the Office of the City Clerk. Said privilege shall be constructed in accordance with plans and specifications approved by the Department of Transportation (Division of Project Development) and the Zoning Department -- Signs.

This grant of privilege in the public way shall be subject to the provisions of Section 10-28-015 and all other required provisions of the Municipal Code of Chicago.

The grantee shall pay to the City of Chicago as compensation for the privilege Number 1109083 herein granted the sum of Four Hundred and no/100 Dollars ($400.00) per annum, in advance.

A 25% penalty will be added for payments received after due date.

The permit holder agrees to hold the City of Chicago harmless for any damage, relocation or replacement costs associated with damage, relocation or removal of private property caused by the City performing work in the public way.

Authority herein given and granted for a period of five (5) years from and after October 8, 2013.

New Harrison Hotel, Inc.

[O2013-8572]

Be It Ordained by the City Council of the City of Chicago:

SECTION 1. Permission and authority are hereby given and granted to New Harrison Hotel, Inc., upon the terms and subject to the conditions of this ordinance, to maintain and use one (1) sign projecting over the public right-of-way attached to its premises known as

65 East Harrison Street. Said sign structure measures as follows: along East Harrison Street, at eight (8) feet in length, eleven (11) feet in height and fourteen (14) feet above grade level. The location of said privilege shall be as shown on print(s) kept on file with the Department of Business Affairs and Consumer Protection and the Office of the City Clerk. Said privilege shall be constructed in accordance with plans and specifications approved by the Department of Transportation (Division of Project Development) and the Zoning Department -- Signs.

This grant of privilege in the public way shall be subject to the provisions of Section 10-28-015 and all other required provisions of the Municipal Code of Chicago.

The grantee shall pay to the City of Chicago as compensation for the privilege Number 1108941 herein granted the sum of Three Hundred and no/100 Dollars ($300.00) per annum, in advance.

A 25% penalty will be added for payments received after due date.

The permit holder agrees to hold the City of Chicago harmless for any damage, relocation or replacement costs associated with damage, relocation or removal of private property caused by the City performing work in the public way.

Authority herein given and granted for a period of five (5) years from and after June 11, 2013.

New Star Auto & Body Shop.

[O2013-8813]

Be It Ordained by the City Council of the City of Chicago:

SECTION 1. Permission and authority are hereby given and granted to New Star Auto & Body Shop, upon the terms and subject to the conditions of this ordinance, to maintain and use one (1) sign projecting over the public right-of-way attached to its premises known as 228 North Washtenaw Avenue. Said sign structure measures as follows: along North Washtenaw Avenue, at four (4) feet in length, five (5) feet in height and ten (10) feet above grade level. The location of said privilege shall be as shown on print(s) kept on file with the Department of Business Affairs and Consumer Protection and the Office of the City Clerk. Said privilege shall be constructed in accordance with plans and specifications approved by the Department of Transportation (Division of Project Development) and the Zoning Department -- Signs.

This grant of privilege in the public way shall be subject to the provisions of Section 10-28-015 and all other required provisions of the Municipal Code of Chicago.

The grantee shall pay to the City of Chicago as compensation for the privilege Number 1109008 herein granted the sum of One Hundred and no/100 Dollars ($100.00) per annum, in advance.

A 25% penalty will be added for payments received after due date.

The permit holder agrees to hold the City of Chicago harmless for any damage, relocation or replacement costs associated with damage, relocation or removal of private property caused by the City performing work in the public way.

Authority herein given and granted for a period of five (5) years from and after June 11, 2013.

Nick's Pit Stop.

[O2013-8864]

Be It Ordained by the City Council of the City of Chicago:

SECTION 1. Permission and authority are hereby given and granted to Nick's Pit Stop, upon the terms and subject to the conditions of this ordinance, to maintain and use one (1) sign projecting over the public right-of-way attached to its premises known as 2011 North Damen Avenue. Said sign structure measures as follows: along North Damen Avenue, at three (3) feet in length, three (3) feet in height and twelve (12) feet above grade level. The location of said privilege shall be as shown on print(s) kept on file with the Department of Business Affairs and Consumer Protection and the Office of the City Clerk. Said privilege shall be constructed in accordance with plans and specifications approved by the Department of Transportation (Division of Project Development) and the Zoning Department -- Signs.

This grant of privilege in the public way shall be subject to the provisions of Section 10-28-015 and all other required provisions of the Municipal Code of Chicago.

The grantee shall pay to the City of Chicago as compensation for the privilege Number 1109246 herein granted the sum of One Hundred and no/100 Dollars ($100.00) per annum, in advance.

A 25% penalty will be added for payments received after due date.

The permit holder agrees to hold the City of Chicago harmless for any damage, relocation or replacement costs associated with damage, relocation or removal of private property caused by the City performing work in the public way.

Authority herein given and granted for a period of five (5) years from and after November 19, 2013.

Nicky's Hot Dogs.

[O2013-8697]

Be It Ordained by the City Council of the City of Chicago:

SECTION 1. Permission and authority are hereby given and granted to Nicky's Hot Dogs, upon the terms and subject to the conditions of this ordinance, to maintain and use one (1) sign projecting over the public right-of-way attached to its premises known as 3140 West 47th Street. Said sign structure measures as follows: along West 47th Street, at eight (8) feet in length, four (4) feet in height and twenty-two (22) feet above grade level. The location of said privilege shall be as shown on print(s) kept on file with the Department of Business Affairs and Consumer Protection and the Office of the City Clerk. Said privilege shall be constructed in accordance with plans and specifications approved by the Department of Transportation (Division of Project Development) and the Zoning Department -- Signs.

This grant of privilege in the public way shall be subject to the provisions of Section 10-28-015 and all other required provisions of the Municipal Code of Chicago.

The grantee shall pay to the City of Chicago as compensation for the privilege Number 1109158 herein granted the sum of Three Hundred and no/100 Dollars ($300.00) per annum, in advance.

A 25% penalty will be added for payments received after due date.

The permit holder agrees to hold the City of Chicago harmless for any damage, relocation or replacement costs associated with damage, relocation or removal of private property caused by the City performing work in the public way.

Authority herein given and granted for a period of five (5) years from and after October 8, 2013.

Nikhar Beauty Salon.

[O2013-8915]

Be It Ordained by the City Council of the City of Chicago:

SECTION 1. Permission and authority are hereby given and granted to Nikhar Beauty Salon, upon the terms and subject to the conditions of this ordinance, to maintain and use one (1) sign projecting over the public right-of-way attached to its premises known as 2410 West Devon Avenue. Said sign structure measures as follows: along West Devon Avenue, at twelve (12) feet in length, three (3) feet in height and fourteen (14) feet above grade level. The location of said privilege shall be as shown on print(s) kept on file with the

Department of Business Affairs and Consumer Protection and the Office of the City Clerk. Said privilege shall be constructed in accordance with plans and specifications approved by the Department of Transportation (Division of Project Development) and the Zoning Department -- Signs.

This grant of privilege in the public way shall be subject to the provisions of Section 10-28-015 and all other required provisions of the Municipal Code of Chicago.

The grantee shall pay to the City of Chicago as compensation for the privilege Number 1109353 herein granted the sum of Three Hundred and no/100 Dollars ($300.00) per annum, in advance.

A 25% penalty will be added for payments received after due date.

The permit holder agrees to hold the City of Chicago harmless for any damage, relocation or replacement costs associated with damage, relocation or removal of private property caused by the City performing work in the public way.

Authority herein given and granted for a period of five (5) years from and after September 10, 2013.

Noodles & Company.

[O2013-9244]

Be It Ordained by the City Council of the City of Chicago:

SECTION 1. Permission and authority are hereby given and granted to Noodles & Company, upon the terms and subject to the conditions of this ordinance, to maintain and use one (1) sign projecting over the public right-of-way attached to its premises known as 1 South Franklin Street. Said sign structure measures as follows: along South Franklin Street, at nineteen (19) feet in length, three (3) feet in height and ten (10) feet above grade level. The location of said privilege shall be as shown on print(s) kept on file with the Department of Business Affairs and Consumer Protection and the Office of the City Clerk. Said privilege shall be constructed in accordance with plans and specifications approved by the Department of Transportation (Division of Project Development) and the Zoning Department -- Signs.

This grant of privilege in the public way shall be subject to the provisions of Section 10-28-015 and all other required provisions of the Municipal Code of Chicago.

The grantee shall pay to the City of Chicago as compensation for the privilege Number 1108525 herein granted the sum of Three Hundred and no/100 Dollars ($300.00) per annum, in advance.

A 25% penalty will be added for payments received after due date.

The permit holder agrees to hold the City of Chicago harmless for any damage, relocation or replacement costs associated with damage, relocation or removal of private property caused by the City performing work in the public way.

Authority herein given and granted for a period of five (5) years from and after date of passage.

Nordstrom Rack.

[O2013-9335]

Be It Ordained by the City Council of the City of Chicago:

SECTION 1. Permission and authority are hereby given and granted to Nordstrom Rack, upon the terms and subject to the conditions of this ordinance, to maintain and use, as now constructed, three (3) banners projecting over the public right-of-way adjacent to its premises known as 24 North State Street. Said banners at North State Street measure three (3) at twenty-six (26) feet in length and three point two five (3.25) feet in width for a total of two hundred fifty-three point five (253.5) square feet. The location of said privilege shall be as shown on print(s) kept on file with the Department of Business Affairs and Consumer Protection and the Office of the City Clerk. Said privilege shall be constructed in accordance with plans and specifications approved by the Zoning Department -- Signs.

This grant of privilege in the public way shall be subject to the provisions of Section 10-28-015 and all other required provisions of the Municipal Code of Chicago.

The grantee shall pay to the City of Chicago as compensation for the privilege Number 1109407 herein granted the sum of One Hundred Seventy-five and no/100 Dollars ($175.00) per annum, in advance.

A 25% penalty will be added for payments received after due date.

The permit holder agrees to hold the City of Chicago harmless for any damage, relocation or replacement costs associated with damage, relocation or removal of private property caused by the City performing work in the public way.

Authority herein given and granted for a period of five (5) years from and after October 8, 2013.

Northern Trust Company.

[O2013-9022]

Be It Ordained by the City Council of the City of Chicago:

SECTION 1. Permission and authority are hereby given and granted to Northern Trust Company, upon the terms and subject to the conditions of this ordinance, to construct, install, maintain and use one (1) bollard on the public right-of-way adjacent to its premises known as 50 South LaSalle Street. Said bollard at West Monroe Street measures point five (.5) foot in length and point five (.5) foot in width for a total of point two five (.25) square foot. The location of said privilege shall be as shown on print(s) kept on file with the Department of Business Affairs and Consumer Protection and the Office of the City Clerk. Said privilege shall be constructed in accordance with plans and specifications approved by the Department of Planning and Development and the Department of Transportation (Division of Project Development).

This grant of privilege in the public way shall be subject to the provisions of Section 10-28-015 and all other required provisions of the Municipal Code of Chicago.

The grantee shall pay to the City of Chicago as compensation for the privilege Number 1109283 herein granted the sum of Seventy-five and no/100 Dollars ($75.00) per annum, in advance.

A 25% penalty will be added for payments received after due date.

The permit holder agrees to hold the City of Chicago harmless for any damage, relocation or replacement costs associated with damage, relocation or removal of private property caused by the City performing work in the public way.

Authority herein given and granted for a period of five (5) years from and after date of passage.

Northwestern Medical Hospital.

[O2013-8870]

Be It Ordained by the City Council of the City of Chicago:

SECTION 1. Permission and authority are hereby given and granted to Northwestern Medical Hospital, upon the terms and subject to the conditions of this ordinance, to maintain and use one (1) sign projecting over the public right-of-way attached to its premises known as 1333 West Belmont Avenue. Said sign structure measures as follows: along West Belmont Avenue, at twelve (12) feet in length, three point three three (3.33) feet in height and

eleven (11) feet above grade level. The location of said privilege shall be as shown on print(s) kept on file with the Department of Business Affairs and Consumer Protection and the Office of the City Clerk. Said privilege shall be constructed in accordance with plans and specifications approved by the Department of Transportation (Division of Project Development) and the Zoning Department -- Signs.

This grant of privilege in the public way shall be subject to the provisions of Section 10-28-015 and all other required provisions of the Municipal Code of Chicago.

The grantee shall pay to the City of Chicago as compensation for the privilege Number 1104083 herein granted the sum of Three Hundred and no/100 Dollars ($300.00) per annum, in advance.

A 25% penalty will be added for payments received after due date.

The permit holder agrees to hold the City of Chicago harmless for any damage, relocation or replacement costs associated with damage, relocation or removal of private property caused by the City performing work in the public way.

Authority herein given and granted for a period of five (5) years from and after date of passage.

Northwestern Memorial Hospital.
(Driveway Drains)

[O2013-9338]

Be It Ordained by the City Council of the City of Chicago:

SECTION 1. Permission and authority are hereby given and granted to Northwestern Memorial Hospital, upon the terms and subject to the conditions of this ordinance, to maintain and use, as now constructed, four (4) driveway drains under the public right-of-way adjacent to its premises known as 221 East Huron Street. Said driveway drains at East Huron Street measure two (2) at six (6) feet in length and point six six (.66) foot in width for a total of seven point nine two (7.92) square feet. Said driveway drains at East Erie Street measure two (2) at six (6) feet in length and point six six (.66) foot in width for a total of seven point nine two (7.92) square feet. The location of said privilege shall be as shown on print(s) kept on file with the Department of Business Affairs and Consumer Protection and the Office of the City Clerk. Said privilege shall be constructed in accordance with plans and specifications approved by the Department of Transportation (Office of Underground Coordination) and the Department of Water Management.

This grant of privilege in the public way shall be subject to the provisions of Section 10-28-015 and all other required provisions of the Municipal Code of Chicago.

The grantee shall pay to the City of Chicago as compensation for the privilege Number 1109487 herein granted the sum of One Thousand Six Hundred and no/100 Dollars ($1,600.00) per annum, in advance.

A 25% penalty will be added for payments received after due date.

The permit holder agrees to hold the City of Chicago harmless for any damage, relocation or replacement costs associated with damage, relocation or removal of private property caused by the City performing work in the public way.

Authority herein given and granted for a period of five (5) years from and after November 18, 2013.

Northwestern Memorial Hospital.
(Kiosks)

[O2013-9340]

Be It Ordained by the City Council of the City of Chicago:

SECTION 1. Permission and authority are hereby given and granted to Northwestern Memorial Hospital, upon the terms and subject to the conditions of this ordinance, to maintain and use, as now constructed, four (4) kiosks on the public right-of-way adjacent to its premises known as 221 East Huron Street. Said kiosk at East Huron Street measures one (1) at two (2) feet in length and one (1) foot in width for a total of two (2) square feet. Said kiosk at East Erie Street measures one (1) at two (2) feet in length and one (1) foot in width for a total of two (2) square feet. Said kiosk at East Huron Street measures one (1) at two (2) feet in length and one (1) foot in width for a total of two (2) square feet. Said kiosk at East Erie Street measures one (1) at two (2) feet in length and one (1) foot in width for a total of two (2) square feet. The location of said privilege shall be as shown on print(s) kept on file with the Department of Business Affairs and Consumer Protection and the Office of the City Clerk. Said privilege shall be constructed in accordance with plans and specifications approved by the Department of Transportation (Division of Project Development) and the Zoning Department -- Signs.

This grant of privilege in the public way shall be subject to the provisions of Section 10-28-015 and all other required provisions of the Municipal Code of Chicago.

The grantee shall pay to the City of Chicago as compensation for the privilege Number 1109481 herein granted the sum of One Thousand Six Hundred and no/100 Dollars ($1,600.00) per annum, in advance.

A 25% penalty will be added for payments received after due date.

The permit holder agrees to hold the City of Chicago harmless for any damage, relocation or replacement costs associated with damage, relocation or removal of private property caused by the City performing work in the public way.

Authority herein given and granted for a period of five (5) years from and after November 18, 2013.

Northwestern Memorial Hospital.
(Lightpoles)

[O2013-9346]

Be It Ordained by the City Council of the City of Chicago:

SECTION 1. Permission and authority are hereby given and granted to Northwestern Memorial Hospital, upon the terms and subject to the conditions of this ordinance, to maintain and use, as now constructed, thirty (30) lightpoles on the public right-of-way adjacent to its premises known as 221 East Huron Street. Said lightpoles at East Erie Street measure three (3) at two (2) feet in length and one (1) foot in width for a total of six (6) square feet. Said lightpoles at North St. Clair Street measure three (3) at two (2) feet in length and one (1) foot in width for a total of six (6) square feet. Said light poles at North St. Clair Street measure seven (7) at two (2) feet in length and one (1) foot in width for a total of fourteen (14) square feet. Said lightpoles at East Erie Street measure eleven (11) at one (1) foot in length and two (2) feet in width for a total of twenty-two (22) square feet. Said lightpoles at North Fairbanks Court measure three (3) at two (2) feet in length and one (1) foot in width for a total of six (6) square feet. Said lightpoles at East Huron Street measure three (3) at two (2) feet in length and one (1) foot in width for a total of six (6) square feet. The location of said privilege shall be as shown on print(s) kept on file with the Department of Business Affairs and Consumer Protection and the Office of the City Clerk. Said privilege shall be constructed in accordance with plans and specifications approved by the Department of Streets and Sanitation (Bureau of Electricity) and the Department of Transportation (Division of Project Development).

This grant of privilege in the public way shall be subject to the provisions of Section 10-28-015 and all other required provisions of the Municipal Code of Chicago.

The grantee shall pay to the City of Chicago as compensation for the privilege Number 1109486 herein granted the sum of Two Thousand Two Hundred Fifty and no/100 Dollars ($2,250.00) per annum, in advance.

A 25% penalty will be added for payments received after due date.

The permit holder agrees to hold the City of Chicago harmless for any damage, relocation or replacement costs associated with damage, relocation or removal of private property caused by the City performing work in the public way.

Authority herein given and granted for a period of five (5) years from and after November 18, 2013.

Northwestern Memorial Hospital.
(Signs)

[O2013-9349]

Be It Ordained by the City Council of the City of Chicago:

SECTION 1. Permission and authority are hereby given and granted to Northwestern Memorial Hospital, upon the terms and subject to the conditions of this ordinance, to maintain and use two (2) signs projecting over the public right-of-way attached to its premises known as 425 East Erie Street. Said sign structure measures as follows: along East Erie Street, one (1) at nine (9) feet in length, twelve point zero eight (12.08) feet in height and fourteen point five eight (14.58) feet above grade level. Said sign structure measures as follows: along North McClurg Court, one (1) at nine (9) feet in length, twelve point zero eight (12.08) feet in height and fourteen point five eight (14.58) feet above grade level. The location of said privilege shall be as shown on print(s) kept on file with the Department of Business Affairs and Consumer Protection and the Office of the City Clerk. Said privilege shall be constructed in accordance with plans and specifications approved by the Department of Transportation (Division of Project Development) and the Zoning Department -- Signs.

This grant of privilege in the public way shall be subject to the provisions of Section 10-28-015 and all other required provisions of the Municipal Code of Chicago.

The grantee shall pay to the City of Chicago as compensation for the privilege Number 1109479 herein granted the sum of Six Hundred and no/100 Dollars ($600.00) per annum, in advance.

A 25% penalty will be added for payments received after due date.

The permit holder agrees to hold the City of Chicago harmless for any damage, relocation or replacement costs associated with damage, relocation or removal of private property caused by the City performing work in the public way.

Authority herein given and granted for a period of five (5) years from and after November 5, 2013.

Northwestern Memorial Hospital.
(Tunnel)

[O2013-9348]

Be It Ordained by the City Council of the City of Chicago:

SECTION 1. Permission and authority are hereby given and granted to Northwestern Memorial Hospital, upon the terms and subject to the conditions of this ordinance, to maintain and use, as now constructed, one (1) tunnel under the public right-of-way adjacent to its premises known as 221 East Huron Street. Existing tunnel is used for access to the loading dock in the existing parking structure and for material handling. Existing tunnel is located beneath East Huron Street. Said tunnel under and along East Huron Street measures seventy-one (71) feet in length and eighteen (18) feet in width for a total of one thousand two hundred seventy-eight (1,278) square feet. The location of said privilege shall be as shown on print(s) kept on file with the Department of Business Affairs and Consumer Protection and the Office of the City Clerk. Said privilege shall be constructed in accordance with plans and specifications approved by the Department of Planning and Development and the Department of Transportation (Office of Underground Coordination).

This grant of privilege in the public way shall be subject to the provisions of Section 10-28-015 and all other required provisions of the Municipal Code of Chicago.

The grantee shall pay to the City of Chicago as compensation for the privilege Number 1090299 herein granted the sum of Three Thousand One Hundred Ninety and no/100 Dollars ($3,190.00) per annum, in advance.

A 25% penalty will be added for payments received after due date.

The permit holder agrees to hold the City of Chicago harmless for any damage, relocation or replacement costs associated with damage, relocation or removal of private property caused by the City performing work in the public way.

Authority herein given and granted for a period of five (5) years from and after March 9, 2010.

Norwood Auto Service Center, Inc.

[O2013-8900]

Be It Ordained by the City Council of the City of Chicago:

SECTION 1. Permission and authority are hereby given and granted to Norwood Auto Service Center, Inc., upon the terms and subject to the conditions of this ordinance, to

maintain and use two (2) signs projecting over the public right-of-way attached to its premises known as 6055 North Northwest Highway. Said sign structure measures as follows: along North Northwest Highway, one (1) at fourteen point eight three (14.83) feet in length, four point five (4.5) feet in height and fifteen point five (15.5) feet above grade level. Said sign structure measures as follows: along North Northwest Highway, one (1) at six (6) feet in length, five (5) feet in height and ten (10) feet above grade level. The location of said privilege shall be as shown on print(s) kept on file with the Department of Business Affairs and Consumer Protection and the Office of the City Clerk. Said privilege shall be constructed in accordance with plans and specifications approved by the Department of Transportation (Division of Project Development) and the Zoning Department -- Signs.

This grant of privilege in the public way shall be subject to the provisions of Section 10-28-015 and all other required provisions of the Municipal Code of Chicago.

The grantee shall pay to the City of Chicago as compensation for the privilege Number 1109116 herein granted the sum of Six Hundred and no/100 Dollars ($600.00) per annum, in advance.

A 25% penalty will be added for payments received after due date.

The permit holder agrees to hold the City of Chicago harmless for any damage, relocation or replacement costs associated with damage, relocation or removal of private property caused by the City performing work in the public way.

Authority herein given and granted for a period of five (5) years from and after October 8, 2013.

Oakwood '83.
(Building Projection)

[O2013-8976]

Be It Ordained by the City Council of the City of Chicago:

SECTION 1. Permission and authority are hereby given and granted to Oakwood '83, upon the terms and subject to the conditions of this ordinance, to maintain and use, as now constructed, one (1) building projection projecting over the public right-of-way adjacent to its premises known as 1959 West Montrose Avenue. Said building projection at West Montrose Avenue measures ten (10) feet in length and four (4) feet in width for a total of forty (40) square feet. Existing building projection is approximately fourteen (14) feet above grade. The location of said privilege shall be as shown on print(s) kept on file with the Department of Business Affairs and Consumer Protection and the Office of the City Clerk. Said privilege

shall be constructed in accordance with plans and specifications approved by the Department of Planning and Development and the Department of Transportation (Division of Project Development).

This grant of privilege in the public way shall be subject to the provisions of Section 10-28-015 and all other required provisions of the Municipal Code of Chicago.

The grantee shall pay to the City of Chicago as compensation for the privilege Number 1109448 herein granted the sum of Four Hundred and no/100 Dollars ($400.00) per annum, in advance.

A 25% penalty will be added for payments received after due date.

The permit holder agrees to hold the City of Chicago harmless for any damage, relocation or replacement costs associated with damage, relocation or removal of private property caused by the City performing work in the public way.

Authority herein given and granted for a period of five (5) years from and after November 19, 2013.

Oakwood '83.
(Light Fixtures)

[O2013-9363]

Be It Ordained by the City Council of the City of Chicago:

SECTION 1. Permission and authority are hereby given and granted to Oakwood '83, upon the terms and subject to the conditions of this ordinance, to maintain and use, as now constructed, five (5) light fixtures projecting over the public right-of-way adjacent to its premises known as 1959 West Montrose Avenue. Said light fixtures at West Montrose Avenue measure five (5) at one point three three (1.33) feet in length, point six six (.66) foot in width and fourteen (14) feet above grade level. The location of said privilege shall be as shown on print(s) kept on file with the Department of Business Affairs and Consumer Protection and the Office of the City Clerk. Said privilege shall be constructed in accordance with plans and specifications approved by the Department of Transportation (Division of Project Development).

This grant of privilege in the public way shall be subject to the provisions of Section 10-28-015 and all other required provisions of the Municipal Code of Chicago.

The grantee shall pay to the City of Chicago as compensation for the privilege Number 1109286 herein granted the sum of Ninety-five and no/100 Dollars ($95.00) per annum, in advance.

A 25% penalty will be added for payments received after due date.

The permit holder agrees to hold the City of Chicago harmless for any damage, relocation or replacement costs associated with damage, relocation or removal of private property caused by the City performing work in the public way.

Authority herein given and granted for a period of five (5) years from and after November 19, 2013.

The Old Oak Tap.

[O2013-8536]

Be It Ordained by the City Council of the City of Chicago:

SECTION 1. Permission and authority are hereby given and granted to The Old Oak Tap, upon the terms and subject to the conditions of this ordinance, to maintain and use one (1) sign projecting over the public right-of-way attached to its premises known as 2109 West Chicago Avenue. Said sign structure measures as follows: along West Chicago Avenue, at four (4) feet in length, one (1) foot in height and ten (10) feet above grade level. The location of said privilege shall be as shown on print(s) kept on file with the Department of Business Affairs and Consumer Protection and the Office of the City Clerk. Said privilege shall be constructed in accordance with plans and specifications approved by the Department of Transportation (Division of Project Development) and the Zoning Department -- Signs.

This grant of privilege in the public way shall be subject to the provisions of Section 10-28-015 and all other required provisions of the Municipal Code of Chicago.

The grantee shall pay to the City of Chicago as compensation for the privilege Number 1109100 herein granted the sum of One Hundred and no/100 Dollars ($100.00) per annum, in advance.

A 25% penalty will be added for payments received after due date.

The permit holder agrees to hold the City of Chicago harmless for any damage, relocation or replacement costs associated with damage, relocation or removal of private property caused by the City performing work in the public way.

Authority herein given and granted for a period of five (5) years from and after October 8, 2013.

Olympia Carpet.

[O2013-8877]

Be It Ordained by the City Council of the City of Chicago:

SECTION 1. Permission and authority are hereby given and granted to Olympia Carpet, upon the terms and subject to the conditions of this ordinance, to maintain and use two (2) signs projecting over the public right-of-way attached to its premises known as 2901 North Pulaski Road. Said sign structures measure as follows: along North Pulaski Road, one (1) at seven (7) feet in length, six (6) feet in height and six (6) feet above grade level and one (1) at six (6) feet in length, two (2) feet in height and six (6) feet above grade level. The location of said privilege shall be as shown on print(s) kept on file with the Department of Business Affairs and Consumer Protection and the Office of the City Clerk. Said privilege shall be constructed in accordance with plans and specifications approved by the Department of Transportation (Division of Project Development) and the Zoning Department -- Signs.

This grant of privilege in the public way shall be subject to the provisions of Section 10-28-015 and all other required provisions of the Municipal Code of Chicago.

The grantee shall pay to the City of Chicago as compensation for the privilege Number 1109114 herein granted the sum of Four Hundred and no/100 Dollars ($400.00) per annum, in advance.

A 25% penalty will be added for payments received after due date.

The permit holder agrees to hold the City of Chicago harmless for any damage, relocation or replacement costs associated with damage, relocation or removal of private property caused by the City performing work in the public way.

Authority herein given and granted for a period of five (5) years from and after July 19, 2012.

———

Omni Chicago Hotel.
(Flagpoles)

[O2013-9023]

Be It Ordained by the City Council of the City of Chicago:

SECTION 1. Permission and authority are hereby given and granted to Omni Chicago Hotel, upon the terms and subject to the conditions of this ordinance, to maintain and use, as now constructed, three (3) flagpoles projecting over the public right-of-way adjacent to its

premises known as 676 North Michigan Avenue. Said flagpoles at East Huron Street measure three (3) at six (6) feet in length and four (4) feet in width for a total of seventy-two (72) square feet. The location of said privilege shall be as shown on print(s) kept on file with the Department of Business Affairs and Consumer Protection and the Office of the City Clerk. Said privilege shall be constructed in accordance with plans and specifications approved by the Department of Transportation (Division of Project Development).

This grant of privilege in the public way shall be subject to the provisions of Section 10-28-015 and all other required provisions of the Municipal Code of Chicago.

The grantee shall pay to the City of Chicago as compensation for the privilege Number 1109276 herein granted the sum of Two Hundred Twenty-five and no/100 Dollars ($225.00) per annum, in advance.

A 25% penalty will be added for payments received after due date.

The permit holder agrees to hold the City of Chicago harmless for any damage, relocation or replacement costs associated with damage, relocation or removal of private property caused by the City performing work in the public way.

Authority herein given and granted for a period of five (5) years from and after September 10, 2013.

Omni Chicago Hotel.
(Windscreen)

[O2013-9024]

Be It Ordained by the City Council of the City of Chicago:

SECTION 1. Permission and authority are hereby given and granted to Omni Chicago Hotel, upon the terms and subject to the conditions of this ordinance, to maintain and use, as now constructed, one (1) windscreen on the public right-of-way adjacent to its premises known as 676 North Michigan Avenue. Said windscreen at East Huron Street measures twenty-six point five (26.5) feet in length and four point one seven (4.17) feet in width for a total of one hundred ten point five one (110.51) square feet.. The location of said privilege shall be as shown on print(s) kept on file with the Department of Business Affairs and Consumer Protection and the Office of the City Clerk. Said privilege shall be constructed in accordance with plans and specifications approved by the Department of Transportation (Division of Project Development).

This grant of privilege in the public way shall be subject to the provisions of Section 10-28-015 and all other required provisions of the Municipal Code of Chicago.

The grantee shall pay to the City of Chicago as compensation for the privilege Number 1109274 herein granted the sum of Four Hundred and no/100 Dollars ($400.00) per annum, in advance.

A 25% penalty will be added for payments received after due date.

The permit holder agrees to hold the City of Chicago harmless for any damage, relocation or replacement costs associated with damage, relocation or removal of private property caused by the City performing work in the public way.

Authority herein given and granted for a period of five (5) years from and after October 8, 2013.

O'Reilly Auto Parts No. 3397.

[O2013-9286]

Be It Ordained by the City Council of the City of Chicago:

SECTION 1. Permission and authority are hereby given and granted to O'Reilly Auto Parts Number 3397, upon the terms and subject to the conditions of this ordinance, to maintain and use, as now constructed, one (1) building projection projecting over the public right-of-way adjacent to its premises known as 5346 South Ashland Avenue. Said building projection at South Ashland Avenue measures fifty point three three (50.33) feet in length and point one seven (.17) foot in width for a total of eight point five six (8.56) square feet. Existing building projection is approximately eleven (11) feet, six (6) inches above grade level. The location of said privilege shall be as shown on print(s) kept on file with the Department of Business Affairs and Consumer Protection and the Office of the City Clerk. Said privilege shall be constructed in accordance with plans and specifications approved by the Department of Planning and Development and the Department of Transportation (Division of Project Development).

This grant of privilege in the public way shall be subject to the provisions of Section 10-28-015 and all other required provisions of the Municipal Code of Chicago.

The grantee shall pay to the City of Chicago as compensation for the privilege Number 1109549 herein granted the sum of Four Hundred and no/100 Dollars ($400.00) per annum, in advance.

A 25% penalty will be added for payments received after due date.

The permit holder agrees to hold the City of Chicago harmless for any damage, relocation or replacement costs associated with damage, relocation or removal of private property caused by the City performing work in the public way.

Authority herein given and granted for a period of five (5) years from and after November 5, 2013.

O'Shaughnessy's Public House.
(Clock)

[O2013-8980]

Be It Ordained by the City Council of the City of Chicago:

SECTION 1. Permission and authority are hereby given and granted to O'Shaughnessy's Public House, upon the terms and subject to the conditions of this ordinance, to maintain and use, as now constructed, one (1) clock projecting over the public right-of-way adjacent to its premises known as 1775 West Wilson Avenue. Said clock at West Wilson Avenue measures three (3) feet in length and three (3) feet in width for a total of nine (9) square feet. The location of said privilege shall be as shown on print(s) kept on file with the Department of Business Affairs and Consumer Protection and the Office of the City Clerk. Said privilege shall be constructed in accordance with plans and specifications approved by the Department of Planning and Development and the Department of Transportation (Division of Project Development).

This grant of privilege in the public way shall be subject to the provisions of Section 10-28-015 and all other required provisions of the Municipal Code of Chicago.

The grantee shall pay to the City of Chicago as compensation for the privilege Number 1109072 herein granted the sum of Four Hundred and no/100 Dollars ($400.00) per annum, in advance.

A 25% penalty will be added for payments received after due date.

The permit holder agrees to hold the City of Chicago harmless for any damage, relocation or replacement costs associated with damage, relocation or removal of private property caused by the City performing work in the public way.

Authority herein given and granted for a period of five (5) years from and after October 8, 2013.

O'Shaughnessy's Public House.
(Sign)

[O2013-8983]

Be It Ordained by the City Council of the City of Chicago:

SECTION 1. Permission and authority are hereby given and granted to O'Shaughnessy's Public House, upon the terms and subject to the conditions of this ordinance, to maintain and

use one (1) sign projecting over the public right-of-way attached to its premises known as 1775 West Wilson Avenue. Said sign structure measures as follows: along West Wilson Avenue, at forty-one (41) feet in length, three (3) feet in height and thirty-six (36) feet above grade level. The location of said privilege shall be as shown on print(s) kept on file with the Department of Business Affairs and Consumer Protection and the Office of the City Clerk. Said privilege shall be constructed in accordance with plans and specifications approved by the Department of Transportation (Division of Project Development) and the Zoning Department -- Signs.

This grant of privilege in the public way shall be subject to the provisions of Section 10-28-015 and all other required provisions of the Municipal Code of Chicago.

The grantee shall pay to the City of Chicago as compensation for the privilege Number 1109073 herein granted the sum of Three Hundred and no/100 Dollars ($300.00) per annum, in advance.

A 25% penalty will be added for payments received after due date.

The permit holder agrees to hold the City of Chicago harmless for any damage, relocation or replacement costs associated with damage, relocation or removal of private property caused by the City performing work in the public way.

Authority herein given and granted for a period of five (5) years from and after October 8, 2013.

Paddy Long's.

[O2013-9055]

Be It Ordained by the City Council of the City of Chicago:

SECTION 1. Permission and authority are hereby given and granted to Paddy Long's, upon the terms and subject to the conditions of this ordinance, to maintain and use one (1) sign projecting over the public right-of-way attached to its premises known as 1028 West Diversey Parkway. Said sign structure measures as follows: along West Diversey Parkway, at six point zero eight (6.08) feet in length, four (4) feet in height and fourteen (14) feet above grade level. The location of said privilege shall be as shown on print(s) kept on file with the Department of Business Affairs and Consumer Protection and the Office of the City Clerk. Said privilege shall be constructed in accordance with plans and specifications approved by the Department of Transportation (Division of Project Development) and the Zoning Department -- Signs.

This grant of privilege in the public way shall be subject to the provisions of Section 10-28-015 and all other required provisions of the Municipal Code of Chicago.

The grantee shall pay to the City of Chicago as compensation for the privilege Number 1103894 herein granted the sum of One Hundred and no/100 Dollars ($100.00) per annum, in advance.

A 25% penalty will be added for payments received after due date.

The permit holder agrees to hold the City of Chicago harmless for any damage, relocation or replacement costs associated with damage, relocation or removal of private property caused by the City performing work in the public way.

Authority herein given and granted for a period of five (5) years from and after date of passage.

Palm Realty Company.

[O2013-8735]

Be It Ordained by the City Council of the City of Chicago:

SECTION 1. Permission and authority are hereby given and granted to Palm Realty Company, upon the terms and subject to the conditions of this ordinance, to maintain and use, as now constructed, one (1) fire escape projecting over the public right-of-way adjacent to its premises known as 6531 -- 6535 South Halsted Parkway. Said fire escape at South Halsted Parkway measures thirty-three (33) feet in length and six point four two (6.42) feet in width for a total of two hundred eleven point eight six (211.86) square feet. The location of said privilege shall be as shown on print(s) kept on file with the Department of Business Affairs and Consumer Protection and the Office of the City Clerk. Said privilege shall be constructed in accordance with plans and specifications approved by the Department of Transportation (Division of Project Development).

This grant of privilege in the public way shall be subject to the provisions of Section 10-28-015 and all other required provisions of the Municipal Code of Chicago.

The grantee shall pay to the City of Chicago as compensation for the privilege Number 1109373 herein granted the sum of Four Hundred and no/100 Dollars ($400.00) per annum, in advance.

A 25% penalty will be added for payments received after due date.

The permit holder agrees to hold the City of Chicago harmless for any damage, relocation or replacement costs associated with damage, relocation or removal of private property caused by the City performing work in the public way.

Authority herein given and granted for a period of five (5) years from and after November 5, 2013.

The Palmer House Hilton.

[O2013-9354]

Be It Ordained by the City Council of the City of Chicago:

SECTION 1. Permission and authority are hereby given and granted to The Palmer House Hilton, upon the terms and subject to the conditions of this ordinance, to maintain and use, as now constructed, one (1) vault under the public right-of-way adjacent to its premises known as 27 East Monroe Street. Said vault at East Monroe Street measures eighty-six (86) feet in length and fourteen (14) feet in width for a total of one thousand two hundred four (1,204) square feet. The location of said privilege shall be as shown on print(s) kept on file with the Department of Business Affairs and Consumer Protection and the Office of the City Clerk. Said privilege shall be constructed in accordance with plans and specifications approved by the Department of Transportation (Office of Underground Coordination).

This grant of privilege in the public way shall be subject to the provisions of Section 10-28-015 and all other required provisions of the Municipal Code of Chicago.

The grantee shall pay to the City of Chicago as compensation for the privilege Number 1109533 herein granted the sum of Three Thousand Seven Hundred Fifty-six and no/100 Dollars ($3,756.00) per annum, in advance.

A 25% penalty will be added for payments received after due date.

The permit holder agrees to hold the City of Chicago harmless for any damage, relocation or replacement costs associated with damage, relocation or removal of private property caused by the City performing work in the public way.

Authority herein given and granted for a period of five (5) years from and after October 20, 2013.

Papa Chris Place, Inc.

[O2013-8902]

Be It Ordained by the City Council of the City of Chicago:

SECTION 1. Permission and authority are hereby given and granted to Papa Chris Place, Inc., upon the terms and subject to the conditions of this ordinance, to maintain and use one (1) sign projecting over the public right-of-way attached to its premises known as 6235 West Touhy Avenue. Said sign structure measures as follows: along West Touhy Avenue, at seven (7) feet in length, thirteen (13) feet in height and eleven point five eight (11.58) feet above grade level. The location of said privilege shall be as shown on print(s) kept on file with the Department of Business Affairs and Consumer Protection and the Office of the City Clerk. Said privilege shall be constructed in accordance with plans and specifications approved by the Department of Transportation (Division of Project Development) and the Zoning Department -- Signs.

This grant of privilege in the public way shall be subject to the provisions of Section 10-28-015 and all other required provisions of the Municipal Code of Chicago.

The grantee shall pay to the City of Chicago as compensation for the privilege Number 1109180 herein granted the sum of Three Hundred and no/100 Dollars ($300.00) per annum, in advance.

A 25% penalty will be added for payments received after due date.

The permit holder agrees to hold the City of Chicago harmless for any damage, relocation or replacement costs associated with damage, relocation or removal of private property caused by the City performing work in the public way.

Authority herein given and granted for a period of five (5) years from and after October 8, 2013.

———

Parenteau Studios.

[O2013-9025]

Be It Ordained by the City Council of the City of Chicago:

SECTION 1. Permission and authority are hereby given and granted to Parenteau Studios, upon the terms and subject to the conditions of this ordinance, to maintain and use, as now constructed, three (3) siamese connections projecting over the public right-of-way adjacent to its premises known as 224 -- 230 West Huron Street. Said siamese connections at North Franklin Street measure two (2) at one (1) foot in length and point six seven (.67) foot in width

for a total of one point three four (1.34) square feet. Said siamese connection at West Huron Street measures one (1) at one point five eight (1.58) feet in length and point eight three (.83) foot in width for a total of one point three one (1.31) square feet. The location of said privilege shall be as shown on print(s) kept on file with the Department of Business Affairs and Consumer Protection and the Office of the City Clerk. Said privilege shall be constructed in accordance with plans and specifications approved by the Department of Transportation (Division of Project Development).

This grant of privilege in the public way shall be subject to the provisions of Section 10-28-015 and all other required provisions of the Municipal Code of Chicago.

The grantee shall pay to the City of Chicago as compensation for the privilege Number 1109250 herein granted the sum of One Thousand Two Hundred and no/100 Dollars ($1,200.00) per annum, in advance.

A 25% penalty will be added for payments received after due date.

The permit holder agrees to hold the City of Chicago harmless for any damage, relocation or replacement costs associated with damage, relocation or removal of private property caused by the City performing work in the public way.

Authority herein given and granted for a period of five (5) years from and after November 5, 2013.

Park Hyatt Water Tower Associates.
(Sheetings)

[O2013-9360]

Be It Ordained by the City Council of the City of Chicago:

SECTION 1. Permission and authority are hereby given and granted to Park Hyatt Water Tower Associates, upon the terms and subject to the conditions of this ordinance, to maintain and use, as now constructed, three (3) sheetings under the public right-of-way adjacent to its premises known as 800 North Michigan Avenue. Said sheeting at North Michigan Avenue measures one (1) at one hundred fifty (150) feet in length and one point five (1.5) feet in width for a total of two hundred twenty-five (225) square feet. Said sheeting at East Chicago Avenue measures one (1) at one hundred fifty (150) feet in length and one point five (1.5) feet in width for a total of two hundred twenty-five (225) square feet. Said sheeting at North Rush Street measures one (1) at two hundred thirteen (213) feet in length and one point five (1.5) feet in width for a total of three hundred nineteen point five (319.5) square feet. The location of said privilege shall be as shown on print(s) kept on file with the Department of Business Affairs and Consumer Protection and the Office of the City Clerk. Said privilege

shall be constructed in accordance with plans and specifications approved by the Department of Planning and Development and the Department of Transportation (Office of Underground Coordination).

This grant of privilege in the public way shall be subject to the provisions of Section 10-28-015 and all other required provisions of the Municipal Code of Chicago.

The grantee shall pay to the City of Chicago as compensation for the privilege Number 1109425 herein granted the sum of One Thousand Two Hundred and no/100 Dollars ($1,200.00) per annum, in advance.

A 25% penalty will be added for payments received after due date.

The permit holder agrees to hold the City of Chicago harmless for any damage, relocation or replacement costs associated with damage, relocation or removal of private property caused by the City performing work in the public way.

Authority herein given and granted for a period of five (5) years from and after April 1, 2013.

Park Hyatt Water Tower Associates.
(Tieback Systems)

[O2013-9026]

Be It Ordained by the City Council of the City of Chicago:

SECTION 1. Permission and authority are hereby given and granted to Park Hyatt Water Tower Associates, upon the terms and subject to the conditions of this ordinance, to maintain and use, as now constructed, two (2) tieback systems under the public right-of-way adjacent to its premises known as 800 North Michigan Avenue. Said tieback system at North Michigan Avenue measures one (1) at thirty-five (35) feet in length and one (1) foot in width for a total of thirty-five (35) square feet. Said tieback system at East Chicago Avenue measures one (1) at twenty-seven (27) feet in length and one (1) foot in width for a total of twenty-seven (27) square feet. The location of said privilege shall be as shown on print(s) kept on file with the Department of Business Affairs and Consumer Protection and the Office of the City Clerk. Said privilege shall be constructed in accordance with plans and specifications approved by the Department of Transportation (Office of Underground Coordination).

This grant of privilege in the public way shall be subject to the provisions of Section 10-28-015 and all other required provisions of the Municipal Code of Chicago.

The grantee shall pay to the City of Chicago as compensation for the privilege Number 1108797 herein granted the sum of Four Hundred and no/100 Dollars ($400.00) per annum, in advance.

A 25% penalty will be added for payments received after due date.

The permit holder agrees to hold the City of Chicago harmless for any damage, relocation or replacement costs associated with damage, relocation or removal of private property caused by the City performing work in the public way.

Authority herein given and granted for a period of five (5) years from and after April 1, 2013.

Park's Beauty, Inc.

[O2013-8668]

Be It Ordained by the City Council of the City of Chicago:

SECTION 1. Permission and authority are hereby given and granted to Park's Beauty, Inc., upon the terms and subject to the conditions of this ordinance, to maintain and use one (1) sign projecting over the public right-of-way attached to its premises known as 76 East 71st Street. Said sign structure measures as follows: along East 71st Street, at eight (8) feet in length, four (4) feet in height and fifteen (15) feet above grade level. The location of said privilege shall be as shown on print(s) kept on file with the Department of Business Affairs and Consumer Protection and the Office of the City Clerk. Said privilege shall be constructed in accordance with plans and specifications approved by the Department of Transportation (Division of Project Development) and the Zoning Department -- Signs.

This grant of privilege in the public way shall be subject to the provisions of Section 10-28-015 and all other required provisions of the Municipal Code of Chicago.

The grantee shall pay to the City of Chicago as compensation for the privilege Number 1109440 herein granted the sum of Three Hundred and no/100 Dollars ($300.00) per annum, in advance.

A 25% penalty will be added for payments received after due date.

The permit holder agrees to hold the City of Chicago harmless for any damage, relocation or replacement costs associated with damage, relocation or removal of private property caused by the City performing work in the public way.

Authority herein given and granted for a period of five (5) years from and after November 5, 2013.

Party City Of Lincoln Park Store No. 171.

[O2013-9367]

Be It Ordained by the City Council of the City of Chicago:

SECTION 1. Permission and authority are hereby given and granted to Park City of Lincoln Park Store Number 171, upon the terms and subject to the conditions of this ordinance, to maintain and use one (1) sign projecting over the public right-of-way attached to its premises known as 3417 North Western Avenue. Said sign structure measures as follows: along North Western Avenue, at thirty-one point one seven (31.17) feet in length, seven point five (7.5) feet in height and twelve (12) feet above grade level. The location of said privilege shall be as shown on print(s) kept on file with the Department of Business Affairs and Consumer Protection and the Office of the City Clerk. Said privilege shall be constructed in accordance with plans and specifications approved by the Department of Transportation (Division of Project Development) and the Zoning Department -- Signs.

This grant of privilege in the public way shall be subject to the provisions of Section 10-28-015 and all other required provisions of the Municipal Code of Chicago.

The grantee shall pay to the City of Chicago as compensation for the privilege Number 1108161 herein granted the sum of Three Hundred and no/100 Dollars ($300.00) per annum, in advance.

A 25% penalty will be added for payments received after due date.

The permit holder agrees to hold the City of Chicago harmless for any damage, relocation or replacement costs associated with damage, relocation or removal of private property caused by the City performing work in the public way.

Authority herein given and granted for a period of five (5) years from and after date of passage.

Payless Auto Body And Repair, Inc.

[O2013-9289]

Be It Ordained by the City Council of the City of Chicago:

SECTION 1. Permission and authority are hereby given and granted to Payless Auto Body and Repair, Inc., upon the terms and subject to the conditions of this ordinance, to maintain

and use one (1) sign projecting over the public right-of-way attached to its premises known as 5625 South Western Avenue. Said sign structure measures as follows: along South Western Avenue, at six point two five (6.25) feet in length, eight point one seven (8.17) feet in height and ten point five eight (10.58) feet above grade level. The location of said privilege shall be as shown on print(s) kept on file with the Department of Business Affairs and Consumer Protection and the Office of the City Clerk. Said privilege shall be constructed in accordance with plans and specifications approved by the Department of Transportation (Division of Project Development) and the Zoning Department -- Signs.

This grant of privilege in the public way shall be subject to the provisions of Section 10-28-015 and all other required provisions of the Municipal Code of Chicago.

The grantee shall pay to the City of Chicago as compensation for the privilege Number 1107187 herein granted the sum of Three Hundred and no/100 Dollars ($300.00) per annum, in advance.

A 25% penalty will be added for payments received after due date.

The permit holder agrees to hold the City of Chicago harmless for any damage, relocation or replacement costs associated with damage, relocation or removal of private property caused by the City performing work in the public way.

Authority herein given and granted for a period of five (5) years from and after date of passage.

Pepe's Mexican Restaurant.

[O2013-8700]

Be It Ordained by the City Council of the City of Chicago:

SECTION 1. Permission and authority are hereby given and granted to Pepe's Mexican Restaurant, upon the terms and subject to the conditions of this ordinance, to maintain and use, as now constructed, one (1) building projection projecting over the public right-of-way adjacent to its premises known as 3231 -- 3237 West 63rd Street. Said building projection at West 63rd Street measures seventy-five (75) feet in length and one point six six (1.66) feet in width for a total of one hundred twenty-four point five (124.5) square feet. Existing building projection is approximately ten (10) feet above grade level. The location of said privilege shall be as shown on print(s) kept on file with the Department of Business Affairs and Consumer Protection and the Office of the City Clerk. Said privilege shall be constructed in accordance with plans and specifications approved by the Department of Planning and Development and the Department of Transportation (Division of Project Development).

This grant of privilege in the public way shall be subject to the provisions of Section 10-28-015 and all other required provisions of the Municipal Code of Chicago.

The grantee shall pay to the City of Chicago as compensation for the privilege Number 1109271 herein granted the sum of Four Hundred and no/100 Dollars ($400.00) per annum, in advance.

A 25% penalty will be added for payments received after due date.

The permit holder agrees to hold the City of Chicago harmless for any damage, relocation or replacement costs associated with damage, relocation or removal of private property caused by the City performing work in the public way.

Authority herein given and granted for a period of five (5) years from and after October 8, 2013.

Perez Restaurant.

[O2013-8789]

Be It Ordained by the City Council of the City of Chicago:

SECTION 1. Permission and authority are hereby given and granted to Perez Restaurant, upon the terms and subject to the conditions of this ordinance, to maintain and use one (1) sign projecting over the public right-of-way attached to its premises known as 1163 West 18th Street. Said sign structure measures as follows: along West 18th Street, at ten (10) feet in length, eight (8) feet in height and nine (9) feet above grade level. The location of said privilege shall be as shown on print(s) kept on file with the Department of Business Affairs and Consumer Protection and the Office of the City Clerk. Said privilege shall be constructed in accordance with plans and specifications approved by the Department of Transportation (Division of Project Development) and the Zoning Department -- Signs.

This grant of privilege in the public way shall be subject to the provisions of Section 10-28-015 and all other required provisions of the Municipal Code of Chicago.

The grantee shall pay to the City of Chicago as compensation for the privilege Number 1109431 herein granted the sum of Three Hundred and no/100 Dollars ($300.00) per annum, in advance.

A 25% penalty will be added for payments received after due date.

The permit holder agrees to hold the City of Chicago harmless for any damage, relocation or replacement costs associated with damage, relocation or removal of private property caused by the City performing work in the public way.

Authority herein given and granted for a period of five (5) years from and after November 5, 2013.

Perfect Food & Liquor.
(Light Fixture)

[O2013-9341]

Be It Ordained by the City Council of the City of Chicago:

SECTION 1. Permission and authority are hereby given and granted to Perfect Food & Liquor, upon the terms and subject to the conditions of this ordinance, to maintain and use, as now constructed, one (1) light fixture projecting over the public right-of-way adjacent to its premises known as 5318 West Madison Street. Said light fixture at West Madison Street measures one point six seven (1.67) feet in length, one point six seven (1.67) feet in width and thirteen (13) feet above grade level. The location of said privilege shall be as shown on print(s) kept on file with the Department of Business Affairs and Consumer Protection and the Office of the City Clerk. Said privilege shall be constructed in accordance with plans and specifications approved by the Department of Transportation (Division of Project Development).

This grant of privilege in the public way shall be subject to the provisions of Section 10-28-015 and all other required provisions of the Municipal Code of Chicago.

The grantee shall pay to the City of Chicago as compensation for the privilege Number 1109554 herein granted the sum of Seventy-five and no/100 Dollars ($75.00) per annum, in advance.

A 25% penalty will be added for payments received after due date.

The permit holder agrees to hold the City of Chicago harmless for any damage, relocation or replacement costs associated with damage, relocation or removal of private property caused by the City performing work in the public way.

Authority herein given and granted for a period of five (5) years from and after November 5, 2013.

Perfect Food & Liquor.
(Security Camera)

[O2013-9342]

Be It Ordained by the City Council of the City of Chicago:

SECTION 1. Permission and authority are hereby given and granted to Perfect Food & Liquor, upon the terms and subject to the conditions of this ordinance, to maintain and use,

as now constructed, one (1) security camera projecting over the public right-of-way for security purposes adjacent to its premises known as 5318 West Madison Street. Said security camera at West Madison Street measures one point three three (1.33) feet in length, point three three (.33) foot in width and twelve (12) feet above grade level. The location of said privilege shall be as shown on print(s) kept on file with the Department of Business Affairs and Consumer Protection and the Office of the City Clerk. Said privilege shall be constructed in accordance with plans and specifications approved by the Department of Planning and Development and the Department of Transportation (Division of Project Development).

This grant of privilege in the public way shall be subject to the provisions of Section 10-28-015 and all other required provisions of the Municipal Code of Chicago.

The grantee shall pay to the City of Chicago as compensation for the privilege Number 1109556 herein granted the sum of Zero and no/100 Dollars ($0.00) per annum, in advance.

A 25% penalty will be added for payments received after due date.

The permit holder agrees to hold the City of Chicago harmless for any damage, relocation or replacement costs associated with damage, relocation or removal of private property caused by the City performing work in the public way.

Authority herein given and granted for a period of five (5) years from and after November 19, 2013.

Perl Mortgage, Inc.

[O2013-8927]

Be It Ordained by the City Council of the City of Chicago:

SECTION 1. Permission and authority are hereby given and granted to Perl Mortgage, Inc., upon the terms and subject to the conditions of this ordinance, to construct, install, maintain and use two (2) banners projecting over the public right-of-way adjacent to its premises known as 2936 West Belmont Avenue. Said banners at West Belmont Avenue measure two (2) at one point six six (1.66) feet in length and five (5) feet in width for a total of sixteen point six (16.6) square feet. The location of said privilege shall be as shown on print(s) kept on file with the Department of Business Affairs and Consumer Protection and the Office of the City Clerk. Said privilege shall be constructed in accordance with plans and specifications approved by the Zoning Department -- Signs.

This grant of privilege in the public way shall be subject to the provisions of Section 10-28-015 and all other required provisions of the Municipal Code of Chicago.

The grantee shall pay to the City of Chicago as compensation for the privilege Number 1103417 herein granted the sum of One Hundred Fifty and no/100 Dollars ($150.00) per annum, in advance.

A 25% penalty will be added for payments received after due date.

The permit holder agrees to hold the City of Chicago harmless for any damage, relocation or replacement costs associated with damage, relocation or removal of private property caused by the City performing work in the public way.

Authority herein given and granted for a period of five (5) years from and after date of passage.

Peterson Cicero Currency Exchange, Inc.

[O2013-9145]

Be It Ordained by the City Council of the City of Chicago:

SECTION 1. Permission and authority are hereby given and granted to Peterson Cicero Currency Exchange, Inc., upon the terms and subject to the conditions of this ordinance, to maintain and use one (1) sign projecting over the public right-of-way attached to its premises known as 6043 North Cicero Avenue. Said sign structure measures as follows: along North Cicero Avenue, at eight (8) feet in length, five (5) feet in height and thirteen (13) feet above grade level. The location of said privilege shall be as shown on print(s) kept on file with the Department of Business Affairs and Consumer Protection and the Office of the City Clerk. Said privilege shall be constructed in accordance with plans and specifications approved by the Department of Transportation (Division of Project Development) and the Zoning Department -- Signs.

This grant of privilege in the public way shall be subject to the provisions of Section 10-28-015 and all other required provisions of the Municipal Code of Chicago.

The grantee shall pay to the City of Chicago as compensation for the privilege Number 1109153 herein granted the sum of Three Hundred and no/100 Dollars ($300.00) per annum, in advance.

A 25% penalty will be added for payments received after due date.

The permit holder agrees to hold the City of Chicago harmless for any damage, relocation or replacement costs associated with damage, relocation or removal of private property caused by the City performing work in the public way.

Authority herein given and granted for a period of five (5) years from and after October 8, 2013.

Phalanx Family Services.

[O2013-8886]

Be It Ordained by the City Council of the City of Chicago:

SECTION 1. Permission and authority are hereby given and granted to Phalanx Family Services, upon the terms and subject to the conditions of this ordinance, to maintain and use one (1) sign projecting over the public right-of-way attached to its premises known as 1201 West 115th Street. Said sign structure measures as follows: along West 115th Street, at sixteen point four (16.4) feet in length, one point two five (1.25) feet in height and thirteen (13) feet above grade level. The location of said privilege shall be as shown on print(s) kept on file with the Department of Business Affairs and Consumer Protection and the Office of the City Clerk. Said privilege shall be constructed in accordance with plans and specifications approved by the Department of Transportation (Division of Project Development) and the Zoning Department -- Signs.

This grant of privilege in the public way shall be subject to the provisions of Section 10-28-015 and all other required provisions of the Municipal Code of Chicago.

The grantee shall pay to the City of Chicago as compensation for the privilege Number 1101434 herein granted the sum of One Hundred and no/100 Dollars ($100.00) per annum, in advance.

A 25% penalty will be added for payments received after due date.

The permit holder agrees to hold the City of Chicago harmless for any damage, relocation or replacement costs associated with damage, relocation or removal of private property caused by the City performing work in the public way.

Authority herein given and granted for a period of five (5) years from and after date of passage.

Pianoforte.

[O2013-8573]

Be It Ordained by the City Council of the City of Chicago:

SECTION 1. Permission and authority are hereby given and granted to Pianoforte, upon the

terms and subject to the conditions of this ordinance, to maintain and use, as now constructed, two (2) door swings on the public right-of-way adjacent to its premises known as 1335 South Michigan Avenue. Said door swing at South Michigan Avenue measures one (1) at four point eight three (4.83) feet in length and two point two five (2.25) feet in width for a total of ten point eight seven (10.87) square feet. Said door swing at South Michigan Avenue alley measures one (1) at two point eight three (2.83) feet in length and two (2) feet in width for a total of five point six six (5.66) square feet. The location of said privilege shall be as shown on print(s) kept on file with the Department of Business Affairs and Consumer Protection and the Office of the City Clerk. Said privilege shall be constructed in accordance with plans and specifications approved by the Department of Transportation (Division of Project Development).

This grant of privilege in the public way shall be subject to the provisions of Section 10-28-015 and all other required provisions of the Municipal Code of Chicago.

The grantee shall pay to the City of Chicago as compensation for the privilege Number 1107789 herein granted the sum of One Hundred Fifty and no/100 Dollars ($150.00) per annum, in advance.

A 25% penalty will be added for payments received after due date.

The permit holder agrees to hold the City of Chicago harmless for any damage, relocation or replacement costs associated with damage, relocation or removal of private property caused by the City performing work in the public way.

Authority herein given and granted for a period of five (5) years from and after date of passage.

Pizzeria Due.

[O2013-9027]

Be It Ordained by the City Council of the City of Chicago:

SECTION 1. Permission and authority are hereby given and granted to Pizzeria Due, upon the terms and subject to the conditions of this ordinance, to maintain and use, as now constructed, two (2) park benches on the public right-of-way adjacent to its premises known as 619 North Wabash Avenue. Said park benches at North Wabash Avenue measure two (2) at seven (7) feet in length and two (2) feet in width for a total of twenty-eight (28) square feet. The location of said privilege shall be as shown on print(s) kept on file with the Department of Business Affairs and Consumer Protection and the Office of the City Clerk. Said privilege shall be constructed in accordance with plans and specifications approved by the Department of Transportation (Division of Project Development).

This grant of privilege in the public way shall be subject to the provisions of Section 10-28-015 and all other required provisions of the Municipal Code of Chicago.

The grantee shall pay to the City of Chicago as compensation for the privilege Number 1109244 herein granted the sum of One Hundred Fifty and no/100 Dollars ($150.00) per annum, in advance.

A 25% penalty will be added for payments received after due date.

The permit holder agrees to hold the City of Chicago harmless for any damage, relocation or replacement costs associated with damage, relocation or removal of private property caused by the City performing work in the public way.

Authority herein given and granted for a period of five (5) years from and after October 8, 2013.

Popular Electronics, Inc.

[O2013-9384]

Be It Ordained by the City Council of the City of Chicago:

SECTION 1. Permission and authority are hereby given and granted to Popular Electronics, Inc., upon the terms and subject to the conditions of this ordinance, to maintain and use one (1) sign projecting over the public right-of-way attached to its premises known as 2455 West Devon Avenue. Said sign structure measures as follows: along West Devon Avenue, at fifteen (15) feet in length, five (5) feet in height and twelve (12) feet above grade level. The location of said privilege shall be as shown on print(s) kept on file with the Department of Business Affairs and Consumer Protection and the Office of the City Clerk. Said privilege shall be constructed in accordance with plans and specifications approved by the Department of Transportation (Division of Project Development) and the Zoning Department -- Signs.

This grant of privilege in the public way shall be subject to the provisions of Section 10-28-015 and all other required provisions of the Municipal Code of Chicago.

The grantee shall pay to the City of Chicago as compensation for the privilege Number 1108822 herein granted the sum of Three Hundred and no/100 Dollars ($300.00) per annum, in advance.

A 25% penalty will be added for payments received after due date.

The permit holder agrees to hold the City of Chicago harmless for any damage, relocation or replacement costs associated with damage, relocation or removal of private property caused by the City performing work in the public way.

Authority herein given and granted for a period of five (5) years from and after date of passage.

Praxair, Inc.

[SO2013-8687]

Be It Ordained by the City Council of the City of Chicago:

SECTION 1. Permission and authority are hereby given and granted to Praxair, Inc., upon the terms and subject to the conditions of this ordinance, to maintain and use, as now constructed, one (1) private pipe line for the transmission of gaseous oxygen consisting of a steel pipe eight (8) inches in diameter and encased in a steel pipe sleeve twelve (12) inches in diameter at all crossings. Said pipe shall run under, along and across the following public streets and highway as follows: beginning at a point approximately one thousand eight hundred ninety (1,890) feet westerly of the west line of South Indiana Avenue and approximately four (4) feet southerly of the south line of West 127th Street, at the eastern boundary line of the premises of said grantee; thence through, across and along the properties of the Metropolitan Sanitary District of Chicago and the Commonwealth Edison Company; thence under and across South Indiana Avenue at a point approximately one thousand three hundred (1,300) feet northerly of the centerline of East 130th Street; thence easterly through and across the properties of the Illinois Central Railroad continuing easterly along and within the northerly boundary line of East 130th Street and under the crossings where the Chicago and Western Indiana Railroad, South St. Lawrence Avenue and South Corliss Avenue cross over East 130th Street; thence southerly under and across East 130th Street at a point approximately four hundred fifty (450) feet; thence continuing easterly along and within the boundary lines of East 130th Street and under the crossing where South Ellis Avenue crosses East 130th Street, continuing easterly under and across properties of the Penn Central Railroad and along the Chicago South Shore and South Bend Railroad right-of-way to a point where the said Chicago South Shore and South Bend Railroad bridge crosses the extended portion of the Calumet Expressway. Again, proceeding easterly under and across said Calumet Expressway along the southern portion of the said Chicago South Shore and South Bend Railroad right-of-way, continuing over and across the Chicago South Shore and South Bend Railroad bridge over the southern branch of the Calumet River approximately four hundred twenty (420) feet from the southerly line of East 130th Street along the said Chicago South Shore and South Bend Railroad right-of-way approximately three thousand five hundred (3,500) feet east of said bridge; thence through and across the properties of the Norfolk and Western Railroad; thence under and across South Torrence Avenue at a point approximately four hundred fifty-nine (459) feet southerly of the centerline of East 130th Street,

said centerline also being the south line of Section 25-37-14E; thence northerly through and across the properties of the Chicago and Western Indiana Railroad; thence easterly along the southern portion of East 130th Street right-of-way and under the crossing where South Saginaw Avenue crosses over East 130th Street; thence northerly under and across East 130th Street; thence continuing easterly along the northern portion of East 130th Street right-of-way and under the crossing where South Marquette Avenue, South Manistee Avenue, South Muskegon Avenue, South Escanaba Avenue, South Exchange Avenue, South Commercial Avenue, South Carondolet Avenue, South Houston Avenue, South Baltimore Avenue and South Brandon Avenue cross over East 130th Street; thence continuing easterly along and within the southern boundary line of the Penn Central Railroad right-of-way; thence northerly along and within the eastern boundary line of the Penn Central Railroad right-of-way, under and across Squaw Creek approximately two thousand seventy-five (2,075) feet north of the centerline of East 130th Street, continuing northerly along and within the eastern boundary line of the Penn Central Railroad right-of-way; thence continuing northerly along and within the western boundary line of South Avenue O; thence continuing northerly through and within the properties of Republic Steel Corporation and under the crossings where East 117th Street, East 114th Street, a 16 foot alley right-of-way which is north of East 114th Street, East 112th Street, East 111th Street, pass over the pipeline; thence westerly under the crossings where South Mackinaw Avenue, South Buffalo Avenue and South Burley Avenue pass over the pipeline; thence continuing through and across the properties of the Penn Central and Pittsburgh, Fort Wayne and Chicago Railroads and terminating at a point within lands of the Interlake Steel Corporation. The location of said privilege shall be as shown on print(s) kept on file with the Department of Business Affairs and Consumer Protection and the Office of the City Clerk. Said Privilege shall be constructed in accordance with plans and specifications approval by the Department of Planning and Development, the Department of Transportation (Office of Underground Coordination) and the Department of Water Management.

This grant of privilege in the public way shall be subject to the provisions of Section 10-28-015 and all other required provisions of the Municipal Code of Chicago.

The grantee shall pay to the City of Chicago as compensation for the privilege Number 1109195 herein granted the sum of Fourteen Thousand Four Hundred Sixty-four and no/100 Dollars ($14,464.00) per annum, in advance.

A 25% penalty will be added for payments received after due date.

The permit holder agrees to hold the City of Chicago harmless for any damage, relocation or replacement costs associated with damage, relocation or removal of private property caused by the City performing work in the public way.

Authority herein given and granted for a period of five (5) years from and after October 29, 2013.

Premium Food Mart, Inc.

[O2013-8701]

Be It Ordained by the City Council of the City of Chicago:

SECTION 1. Permission and authority are hereby given and granted to Premium Food Mart, Inc., upon the terms and subject to the conditions of this ordinance, to maintain and use one (1) sign projecting over the public right-of-way attached to its premises known as 2432 West 63rd Street. Said sign structure measures as follows: along West 63rd Street, at eight (8) feet in length, twelve (12) feet in height and ten (10) feet above grade level. The location of said privilege shall be as shown on print(s) kept on file with the Department of Business Affairs and Consumer Protection and the Office of the City Clerk. Said privilege shall be constructed in accordance with plans and specifications approved by the Department of Transportation (Division of Project Development) and the Zoning Department -- Signs.

This grant of privilege in the public way shall be subject to the provisions of Section 10-28-015 and all other required provisions of the Municipal Code of Chicago.

The grantee shall pay to the City of Chicago as compensation for the privilege Number 1109067 herein granted the sum of Three Hundred and no/100 Dollars ($300.00) per annum, in advance.

A 25% penalty will be added for payments received after due date.

The permit holder agrees to hold the City of Chicago harmless for any damage, relocation or replacement costs associated with damage, relocation or removal of private property caused by the City performing work in the public way.

Authority herein given and granted for a period of five (5) years from and after June 11, 2013.

Prime Group Realty Trust.

[O2013-9362]

Be It Ordained by the City Council of the City of Chicago:

SECTION 1. Permission and authority are hereby given and granted to Prime Group Realty Trust, upon the terms and subject to the conditions of this ordinance, to maintain and use, as now constructed, three (3) facades on the public right-of-way adjacent to its premises known as 180 North LaSalle Street. Said facade at North LaSalle Street measures one (1) at forty-five (45) feet in length and one point two five (1.25) feet in width for a total of fifty-six point two five (56.25) square feet. Said facade at West Lake Street measures

one (1) at one hundred twenty (120) feet in length, and one point two five (1.25) feet in width for a total of one hundred fifty (150) square feet. Said facade at West Couch Place measures one (1) at eight (8) feet in length and one point two five (1.25) feet in width for a total of ten (10) square feet. The location of said privilege shall be as shown on print(s) kept on file with the Department of Business Affairs and Consumer Protection and the Office of the City Clerk. Said privilege shall be constructed in accordance with plans and specifications approved by the Department of Planning and Development and Department of Transportation (Division of Project Development).

This grant of privilege in the public way shall be subject to the provisions of Section 10-28-015 and all other required provisions of the Municipal Code of Chicago.

The grantee shall pay to the City of Chicago as compensation for the privilege Number 1109571 herein granted the sum of Eleven Thousand One Hundred Seventy-six and no/100 Dollars ($11,176.00) per annum, in advance.

A 25% penalty will be added for payments received after due date.

The permit holder agrees to hold the City of Chicago harmless for any damage, relocation or replacement costs associated with damage, relocation or removal of private property caused by the City performing work in the public way.

Authority herein given and granted for a period of five (5) years from and after October 8, 2013.

The Printers Square Condominium Association.

[O2013-8578]

Be It Ordained by the City Council of the City of Chicago:

SECTION 1. Permission and authority are hereby given and granted to The Printers Square Condominium Association, upon the terms and subject to the conditions of this ordinance, to maintain and use, as now constructed, three (3) flagpoles projecting over the public right-of-way adjacent to its premises known as 700 South Federal Street. Said flagpoles at South Federal Street measure three (3) at thirty-nine (39) feet in length and five point two five (5.25) feet in width for a total of six hundred fourteen point two-five (614.25) square feet. The location of said privilege shall be as shown on print(s) kept on file with the Department of Business Affairs and Consumer Protection and the Office of the City Clerk. Said privilege shall be constructed in accordance with plans and specifications approved by the Department of Transportation (Division of Project Development).

This grant of privilege in the public way shall be subject to the provisions of Section 10-28-015 and all other required provisions of the Municipal Code of Chicago.

The grantee shall pay to the City of Chicago as compensation for the privilege Number 1109296 herein granted the sum of Two Hundred Twenty-five and no/100 Dollars ($225.00) per annum, in advance.

A 25% penalty will be added for payments received after due date.

The permit holder agrees to hold the City of Chicago harmless for any damage, relocation or replacement costs associated with damage, relocation or removal of private property caused by the City performing work in the public way.

Authority herein given and granted for a period of five (5) years from and after November 19, 2013.

Public Storage.
(Fire Escape)

[O2013-8580]

Be It Ordained by the City Council of the City of Chicago:

SECTION 1. Permission and authority are hereby given and granted to Public Storage, upon the terms and subject to the conditions of this ordinance, to maintain and use, as now constructed, one (1) fire escape projecting over the public right-of-way adjacent to its premises known as 947 West Van Buren Street. Said fire escape at South Morgan Street measures sixty (60) feet in length and eighteen (18) feet in width for a total of one thousand eighty (1,080) square feet. The location of said privilege shall be as shown on print(s) kept on file with the Department of Business Affairs and Consumer Protection and the Office of the City Clerk. Said privilege shall be constructed in accordance with plans and specifications approved by the Department of Transportation (Division of Project Development).

This grant of privilege in the public way shall be subject to the provisions of Section 10-28-015 and all other required provisions of the Municipal Code of Chicago.

The grantee shall pay to the City of Chicago as compensation for the privilege Number 1109219 herein granted the sum of Four Hundred and no/100 Dollars ($400.00) per annum, in advance.

A 25% penalty will be added for payments received after due date.

The permit holder agrees to hold the City of Chicago harmless for any damage, relocation or replacement costs associated with damage, relocation or removal of private property caused by the City performing work in the public way.

Authority herein given and granted for a period of five (5) years from and after May 7, 2013.

Public Storage.
(1711 W. Fullerton Ave.)
(Sign)

[O2013-8872]

Be It Ordained by the City Council of the City of Chicago:

SECTION 1. Permission and authority are hereby given and granted to Public Storage, upon the terms and subject to the conditions of this ordinance, to maintain and use one (1) sign projecting over the public right-of-way attached to its premises known as 1711 West Fullerton Avenue. Said sign structure measures as follows: along West Fullerton Avenue at five (5) feet in length, eighteen point five (18.5) feet in height and sixteen point four two (16.42) feet above grade level. The location of said privilege shall be as shown on print(s) kept on file with the Department of Business Affairs and Consumer Protection and the Office of the City Clerk. Said privilege shall be constructed in accordance with plans and specifications approved by the Department of Transportation (Division of Project Development) and the Zoning Department -- Signs.

This grant of privilege in the public way shall be subject to the provisions of Section 10-28-015 and all other required provisions of the Municipal Code of Chicago.

The grantee shall pay to the City of Chicago as compensation for the privilege Number 1109223 herein granted the sum of Three Hundred and no/100 Dollars ($300.00) per annum, in advance.

A 25% penalty will be added for payments received after due date.

The permit holder agrees to hold the City of Chicago harmless for any damage, relocation or replacement costs associated with damage, relocation or removal of private property caused by the City performing work in the public way.

Authority herein given and granted for a period of five (5) years from and after date of passage.

Public Storage.
(947 W. Van Buren St.)
(Signs)

[O2013-8581]

Be It Ordained by the City Council of the City of Chicago:

SECTION 1. Permission and authority are hereby given and granted to Public Storage, upon the terms and subject to the conditions of this ordinance, to maintain and use two (2) signs projecting over the public right-of-way attached to its premises known as 947 West Van Buren Street. Said sign structure measures as follows: along West Van Buren Street, one (1) at five (5) feet in length, twenty-five (25) feet in height and eighteen point two five (18.25) feet above grade level. Said sign structure measures as follows: along South Morgan Street, one (1) at five (5) feet in length, twenty-five (25) feet in height and eighteen point two five (18.25) feet above grade level. The location of said privilege shall be as shown on print(s) kept on file with the Department of Business Affairs and Consumer Protection and the Office of the City Clerk. Said privilege shall be constructed in accordance with plans and specifications approved by the Department of Transportation (Division of Project Development) and the Zoning Department -- Signs.

This grant of privilege in the public way shall be subject to the provisions of Section 10-28-015 and all other required provisions of the Municipal Code of Chicago.

The grantee shall pay to the City of Chicago as compensation for the privilege Number 1109221 herein granted the sum of Six Hundred and no/100 Dollars ($600.00) per annum, in advance.

A 25% penalty will be added for payments received after due date.

The permit holder agrees to hold the City of Chicago harmless for any damage, relocation or replacement costs associated with damage, relocation or removal of private property caused by the City performing work in the public way.

Authority herein given and granted for a period of five (5) years from and after date of passage.

Publican Quality Meats.

[O2013-8815]

Be It Ordained by the City Council of the City of Chicago:

SECTION 1. Permission and authority are hereby given and granted to Publican Quality Meats, upon the terms and subject to the conditions of this ordinance, to maintain and

use one (1) sign projecting over the public right-of-way attached to its premises known as 825 West Fulton Market. Said sign structure measures as follows: along West Fulton Market, at four point three three (4.33) feet in length, three point six seven (3.67) feet in height and fourteen point five (14.5) feet above grade level. The location of said privilege shall be as shown on print(s) kept on file with the Department of Business Affairs and Consumer Protection and the Office of the City Clerk. Said privilege shall be constructed in accordance with plans and specifications approved by the Department of Transportation (Division of Project Development) and the Zoning Department -- Signs.

This grant of privilege in the public way shall be subject to the provisions of Section 10-28-015 and all other required provisions of the Municipal Code of Chicago.

The grantee shall pay to the City of Chicago as compensation for the privilege Number 1101767 herein granted the sum of One Hundred and no/100 Dollars ($100.00) per annum, in advance.

A 25% penalty will be added for payments received after due date.

The permit holder agrees to hold the City of Chicago harmless for any damage, relocation or replacement costs associated with damage, relocation or removal of private property caused by the City performing work in the public way.

Authority herein given and granted for a period of five (5) years from and after date of passage.

Pulaski Fullerton Currency Exchange.

[O2013-8875]

Be It Ordained by the City Council of the City of Chicago:

SECTION 1. Permission and authority are hereby given and granted to Pulaski Fullerton Currency Exchange, upon the terms and subject to the conditions of this ordinance, to maintain and use two (2) signs projecting over the public right-of-way attached to its premises known as 4001 West Fullerton Avenue. Said sign structure measures as follows: along West Fullerton Avenue, one (1) at six (6) feet in length, twelve (12) feet in height and twelve (12) feet above grade level. Said sign structure measures as follows: along North Pulaski Road, one (1) at five (5) feet in length, twelve (12) feet in height and thirteen (13) feet above grade level. The location of said privilege shall be as shown on print(s) kept on file with the Department of Business Affairs and Consumer Protection and the Office of the City Clerk. Said privilege shall be constructed in accordance with plans and specifications approved by the Department of Transportation (Division of Project Development) and the Zoning Department -- Signs.

This grant of privilege in the public way shall be subject to the provisions of Section 10-28-015 and all other required provisions of the Municipal Code of Chicago.

The grantee shall pay to the City of Chicago as compensation for the privilege Number 1109169 herein granted the sum of Six Hundred and no/100 Dollars ($600.00) per annum, in advance.

A 25% penalty will be added for payments received after due date.

The permit holder agrees to hold the City of Chicago harmless for any damage, relocation or replacement costs associated with damage, relocation or removal of private property caused by the City performing work in the public way.

Authority herein given and granted for a period of five (5) years from and after January 9, 2013.

Pure Barre Chicago River North.

[O2013-9028]

Be It Ordained by the City Council of the City of Chicago:

SECTION 1. Permission and authority are hereby given and granted to Pure Barre Chicago River North, upon the terms and subject to the conditions of this ordinance, to maintain and use one (1) sign projecting over the public right-of-way attached to its premises known as 1 East Huron Street. Said sign structure measures as follows: along East Huron Street, at fifteen (15) feet in length, two point eight three (2.83) feet in height and twenty (20) feet above grade level. The location of said privilege shall be as shown on print(s) kept on file with the Department of Business Affairs and Consumer Protection and the Office of the City Clerk. Said privilege shall be constructed in accordance with plans and specifications approved by the Department of Transportation (Division of Project Development) and the Zoning Department -- Signs.

This grant of privilege in the public way shall be subject to the provisions of Section 10-28-015 and all other required provisions of the Municipal Code of Chicago.

The grantee shall pay to the City of Chicago as compensation for the privilege Number 1107891 herein granted the sum of Three Hundred and no/100 Dollars ($300.00) per annum, in advance.

A 25% penalty will be added for payments received after due date.

The permit holder agrees to hold the City of Chicago harmless for any damage, relocation or replacement costs associated with damage, relocation or removal of private property caused by the City performing work in the public way.

Authority herein given and granted for a period of five (5) years from and after date of passage.

Qdoba Grill No. 2447.

[O2013-9353]

Be It Ordained by the City Council of the City of Chicago:

SECTION 1. Permission and authority are hereby given and granted to Qdoba Mexican Grill Number 2447, upon the terms and subject to the conditions of this ordinance, to maintain and use, as now constructed, four (4) light fixtures projecting over the public right-of-way adjacent to its premises known as 58 East Randolph Street. Said light fixtures measure four (4) at three (3) feet in length, point one (.1) foot in width and seventeen point seven five (17.75) feet above grade level. The location of said privilege shall be as shown on print(s) kept on file with the Department of Business Affairs and Consumer Protection and the Office of the City Clerk. Said privilege shall be constructed in accordance with plans and specifications approved by the Department of Transportation (Division of Project Development).

This grant of privilege in the public way shall be subject to the provisions of Section 10-28-015 and all other required provisions of the Municipal Code of Chicago.

The grantee shall pay to the City of Chicago as compensation for the privilege Number 1109405 herein granted the sum of Ninety and no/100 Dollars ($90.00) per annum, in advance.

A 25% penalty will be added for payments received after due date.

The permit holder agrees to hold the City of Chicago harmless for any damage, relocation or replacement costs associated with damage, relocation or removal of private property caused by the City performing work in the public way.

Authority herein given and granted for a period of five (5) years from and after June 11, 2013.

R.N. International, Inc.

[O2013-9387]

Be It Ordained by the City Council of the City of Chicago:

SECTION 1. Permission and authority are hereby given and granted to R.N. International, Inc., upon the terms and subject to the conditions of this ordinance, to maintain and use one (1) sign projecting over the public right-of-way attached to its premises known as 3909 West Lawrence Avenue. Said sign structure measures as follows: along West Lawrence Avenue, at five (5) feet in length, five (5) feet in height and twelve (12) feet above grade level. The location of said privilege shall be as shown on print(s) kept on file with the Department of Business Affairs and Consumer Protection and the Office of the City Clerk. Said privilege shall be constructed in accordance with plans and specifications approved by the Department of Transportation (Division of Project Development) and the Zoning Department -- Signs.

This grant of privilege in the public way shall be subject to the provisions of Section 10-28-015 and all other required provisions of the Municipal Code of Chicago.

The grantee shall pay to the City of Chicago as compensation for the privilege Number 1109443 herein granted the sum of Three Hundred and no/100 Dollars ($300.00) per annum, in advance.

A 25% penalty will be added for payments received after due date.

The permit holder agrees to hold the City of Chicago harmless for any damage, relocation or replacement costs associated with damage, relocation or removal of private property caused by the City performing work in the public way.

Authority herein given and granted for a period of five (5) years from and after October 8, 2013.

Rainbow Motel.

[O2013-9306]

Be It Ordained by the City Council of the City of Chicago:

SECTION 1. Permission and authority are hereby given and granted to Rainbow Motel, upon the terms and subject to the conditions of this ordinance, to maintain and use one (1) sign projecting over the public right-of-way attached to its premises known as 7050 West Archer Avenue. Said sign structure measures as follows: along West Archer Avenue, at seven point zero eight (7.08) feet in length, fourteen point zero eight (14.08) feet in height and

thirteen point five (13.5) feet above grade level. The location of said privilege shall be as shown on print(s) kept on file with the Department of Business Affairs and Consumer Protection and the Office of the City Clerk. Said privilege shall be constructed in accordance with plans and specifications approved by the Department of Transportation (Division of Project Development) and the Zoning Department -- Signs.

This grant of privilege in the public way shall be subject to the provisions of Section 10-28-015 and all other required provisions of the Municipal Code of Chicago.

The grantee shall pay to the City of Chicago as compensation for the privilege Number 1109557 herein granted the sum of Three Hundred and no/100 Dollars ($300.00) per annum, in advance.

A 25% penalty will be added for payments received after due date.

The permit holder agrees to hold the City of Chicago harmless for any damage, relocation or replacement costs associated with damage, relocation or removal of private property caused by the City performing work in the public way.

Authority herein given and granted for a period of five (5) years from and after November 5, 2013.

Ranch Triangle Community Conservation Organization.

[O2013-8960]

Be It Ordained by the City Council of the City of Chicago:

SECTION 1. Permission and authority are hereby given and granted to Ranch Triangle Community Conservation Organization, upon the terms and subject to the conditions of this ordinance, to maintain and use, as now constructed, three (3) planters on the public right-of-way for beautification purposes adjacent to its premises known as 825 -- 833 -- 859 West Armitage Avenue. Said planters at 825 -- 833 -- 859 West Armitage Avenue measure three (3) at six point two five (6.25) feet in length and one (1) foot in width. Existing planters are approximately four (4) feet in height. Grantee must allow the required clear and unobstructed space for pedestrian passage at all times per rules and regulations approved by the Department of Transportation. The location of said privilege shall be as shown on print(s) kept on file with the Department of Business Affairs and Consumer Protection and the Office of the City Clerk. Said privilege shall be constructed in accordance with plans and specifications approved by the Department of Planning and Development and the Department of Transportation (Division of Project Development).

This grant of privilege in the public way shall be subject to the provisions of Section 10-28-015 and all other required provisions of the Municipal Code of Chicago.

The grantee shall pay to the City of Chicago as compensation for the privilege Number 1108020 herein granted the sum of Zero and no/100 Dollars ($0.00) per annum, in advance.

A 25% penalty will be added for payments received after due date.

The permit holder agrees to hold the City of Chicago harmless for any damage, relocation or replacement costs associated with damage, relocation or removal of private property caused by the City performing work in the public way.

Authority herein given and granted for a period of five (5) years from and after July 9, 2013.

Raw Bar & Grill.
(Light Fixtures)

[O2013-9057]

Be It Ordained by the City Council of the City of Chicago:

SECTION 1. Permission and authority are hereby given and granted to Raw Bar & Grill, upon the terms and subject to the conditions of this ordinance, to maintain and use, as now constructed, four (4) light fixtures projecting over the public right-of-way adjacent to its premises known as 3720 North Clark Street. Said light fixtures at North Clark Street measure four (4) at two (2) feet in length, two (2) feet in width and twelve (12) feet above grade level. The location of said privilege shall be as shown on print(s) kept on file with the Department of Business Affairs and Consumer Protection and the Office of the City Clerk. Said privilege shall be constructed in accordance with plans and specifications approved by the Department of Transportation (Division of Project Development).

This grant of privilege in the public way shall be subject to the provisions of Section 10-28-015 and all other required provisions of the Municipal Code of Chicago.

The grantee shall pay to the City of Chicago as compensation for the privilege Number 1109159 herein granted the sum of Ninety and no/100 Dollars ($90.00) per annum, in advance.

A 25% penalty will be added for payments received after due date.

The permit holder agrees to hold the City of Chicago harmless for any damage, relocation or replacement costs associated with damage, relocation or removal of private property caused by the City performing work in the public way.

Authority herein given and granted for a period of five (5) years from and after October 8, 2013.

Raw Bar & Grill.
(Signs)

[O2013-9058]

Be It Ordained by the City Council of the City of Chicago:

SECTION 1. Permission and authority are hereby given and granted to Raw Bar & Grill, upon the terms and subject to the conditions of this ordinance, to maintain and use two (2) signs projecting over the public right-of-way attached to its premises known as 3720 North Clark Street. Said sign structure measures as follows: along North Clark Street, one (1) at six (6) feet in length one point five (1.5) feet in height and nine (9) feet above grade level. Said sign structure measures as follows: along North Clark Street, one (1) at one point five (1.5) feet in length, eighteen (18) feet in height and fifteen (15) feet above grade level. The location of said privilege shall be as shown on print(s) kept on file with the Department of Business Affairs and Consumer Protection and the Office of the City Clerk. Said privilege shall be constructed in accordance with plans and specifications approved by the Department of Transportation (Division of Project Development) and the Zoning Department -- Signs.

This grant of privilege in the public way shall be subject to the provisions of Section 10-28-015 and all other required provisions of the Municipal Code of Chicago.

The grantee shall pay to the City of Chicago as compensation for the privilege Number 1109051 herein granted the sum of Four Hundred and no/100 Dollars ($400.00) per annum, in advance.

A 25% penalty will be added for payments received after due date.

The permit holder agrees to hold the City of Chicago harmless for any damage, relocation or replacement costs associated with damage, relocation or removal of private property caused by the City performing work in the public way.

Authority herein given and granted for a period of five (5) years from and after September 10, 2013.

Rebel Bar & Grill.

[O2013-9323]

Be It Ordained by the City Council of the City of Chicago:

SECTION 1. Permission and authority are hereby given and granted to Rebel Bar & Grill, upon the terms and subject to the conditions of this ordinance, to maintain and use, as now constructed, one (1) flagpole projecting over the public right-of-way adjacent to its premises known as 3462 North Clark Street. Said flagpole at North Clark Street measures four (4) feet in length and three (3) feet in width for a total of twelve (12) square feet. The location of said privilege shall be as shown on print(s) kept on file with the Department of Business Affairs and Consumer Protection and the Office of the City Clerk. Said privilege shall be constructed in accordance with plans and specifications approved by the Department of Transportation (Division of Project Development).

This grant of privilege in the public way shall be subject to the provisions of Section 10-28-015 and all other required provisions of the Municipal Code of Chicago.

The grantee shall pay to the City of Chicago as compensation for the privilege Number 1109562 herein granted the sum of Seventy-five and no/100 Dollars ($75.00) per annum, in advance.

A 25% penalty will be added for payments received after due date.

The permit holder agrees to hold the City of Chicago harmless for any damage, relocation or replacement costs associated with damage, relocation or removal of private property caused by the City performing work in the public way.

Authority herein given and granted for a period of five (5) years from and after November 5, 2013.

Rednofive.

[O2013-8816]

Be It Ordained by the City Council of the City of Chicago:

SECTION 1. Permission and authority are hereby given and granted to Rednofive, upon the terms and subject to the conditions of this ordinance, to maintain and use, as now constructed, six (6) security cameras projecting over the public right-of-way for security purposes adjacent to its premises known as 440 North Halsted Street. Said security cameras at North Halsted Street measure three (3) at point three three (.33) foot in length, point one seven (.17) foot in width and ten (10) feet above grade level. Said security cameras at West Hubbard Street

measure two (2) at point three three (.33) foot in length, point one seven (.17) foot in width and ten (10) feet above grade level. Said security camera at alley parallel to North Halsted Street measures one (1) at point three three (.33) foot in length, point one seven (.17) foot in width and ten (10) feet above grade level. The location of said privilege shall be as shown on print(s) kept on file with the Department of Business Affairs and Consumer Protection and the Office of the City Clerk. Said privilege shall be constructed in accordance with plans and specifications approved by the Department of Planning and Development and the Department of Transportation (Division of Project Development).

This grant of privilege in the public way shall be subject to the provisions of Section 10-28-015 and all other required provisions of the Municipal Code of Chicago.

The grantee shall pay to the City of Chicago as compensation for the privilege Number 1109256 herein granted the sum of Zero and no/100 Dollars ($0.00) per annum, in advance.

A 25% penalty will be added for payments received after due date.

The permit holder agrees to hold the City of Chicago harmless for any damage, relocation or replacement costs associated with damage, relocation or removal of private property caused by the City performing work in the public way.

Authority herein given and granted for a period of five (5) years from and after June 11, 2013.

Related Bit Lake Shore Owner LLC.

[O2013-9030]

Be It Ordained by the City Council of the City of Chicago:

SECTION 1. Permission and authority are hereby given and granted to Related Bit Lake Shore Owner LLC, upon the terms and subject to the conditions of this ordinance, to maintain and use two (2) signs projecting over the public right-of-way attached to its premises known as 500 North Lake Shore Drive. Said sign structure measures as follows: along East Illinois Street, one (1) at five (5) feet in length, eight (8) feet in height and nineteen point six seven (19.67) feet above grade level. Said sign structure measures as follows: along North Peshtigo Court, one (1) at five (5) feet in length, eight (8) feet in height and nineteen point six seven (19.67) feet above grade level. The location of said privilege shall be as shown on print(s) kept on file with the Department of Business Affairs and Consumer Protection and the Office of the City Clerk. Said privilege shall be constructed in accordance with plans and specifications approved by the Department of Transportation (Division of Project Development) and the Zoning Department -- Signs.

This grant of privilege in the public way shall be subject to the provisions of Section 10-28-015 and all other required provisions of the Municipal Code of Chicago.

The grantee shall pay to the City of Chicago as compensation for the privilege Number 1106823 herein granted the sum of Six Hundred and no/100 Dollars ($600.00) per annum, in advance.

A 25% penalty will be added for payments received after due date.

The permit holder agrees to hold the City of Chicago harmless for any damage, relocation or replacement costs associated with damage, relocation or removal of private property caused by the City performing work in the public way.

Authority herein given and granted for a period of five (5) years from and after date of passage.

Richmond Glass & Construction.
(Light Fixtures)

[O2013-8754]

Be It Ordained by the City Council of the City of Chicago:

SECTION 1. Permission and authority are hereby given and granted to Richmond Glass & Construction, upon the terms and subject to the conditions of this ordinance, to maintain and use, as now constructed, seven (7) light fixtures projecting over the public right-of-way adjacent to its premises known as 2501 South Spaulding Avenue. Said light fixtures at South Spaulding Avenue measure seven (7) at two (2) feet in length, point five (.5) foot in width and ten point five (10.5) feet above grade level. The location of said privilege shall be as shown on print(s) kept on file with the Department of Business Affairs and Consumer Protection and the Office of the City Clerk. Said privilege shall be constructed in accordance with plans and specifications approved by the Department of Transportation (Division of Project Development).

This grant of privilege in the public way shall be subject to the provisions of Section 10-28-015 and all other required provisions of the Municipal Code of Chicago.

The grantee shall pay to the City of Chicago as compensation for the privilege Number 1109065 herein granted the sum of Five and no/100 Dollars ($5.00) per annum, in advance.

A 25% penalty will be added for payments received after due date.

The permit holder agrees to hold the City of Chicago harmless for any damage, relocation or replacement costs associated with damage, relocation or removal of private property caused by the City performing work in the public way.

Authority herein given and granted for a period of five (5) years from and after November 5, 2013.

Richmond Glass & Construction.
(Security Cameras)

[O2013-8762]

Be It Ordained by the City Council of the City of Chicago:

SECTION 1. Permission and authority are hereby given and granted to Richmond Glass & Construction, upon the terms and subject to the conditions of this ordinance, to maintain and use, as now constructed, five (5) security cameras projecting over the public right-of-way for security purposes adjacent to its premises known as 2501 South Spaulding Avenue. Said security cameras at South Spaulding Avenue measure five (5) at one point five (1.5) feet in length, one (1) foot in width and ten point one seven (10.17) feet above grade level. The location of said privilege shall be as shown on print(s) kept on file with the Department of Business Affairs and Consumer Protection and the Office of the City Clerk. Said privilege shall be constructed in accordance with plans and specifications approved by the Department of Planning and Development and the Department of Transportation (Division of Project Development).

This grant of privilege in the public way shall be subject to the provisions of Section 10-28-015 and all other required provisions of the Municipal Code of Chicago.

The grantee shall pay to the City of Chicago as compensation for the privilege Number 1109063 herein granted the sum of Zero and no/100 Dollars ($0.00) per annum, in advance.

A 25% penalty will be added for payments received after due date.

The permit holder agrees to hold the City of Chicago harmless for any damage, relocation or replacement costs associated with damage, relocation or removal of private property caused by the City performing work in the public way.

Authority herein given and granted for a period of five (5) years from and after November 19, 2013.

Riordan Insurance Agency.

[O2013-9390]

Be It Ordained by the City Council of the City of Chicago:

SECTION 1. Permission and authority are hereby given and granted to Riordan Insurance Agency, upon the terms and subject to the conditions of this ordinance, to maintain and use one (1) sign projecting over the public right-of-way attached to its premises known as 6134 North Northwest Highway. Said sign structure measures as follows: along North Northwest Highway, at nine (9) feet in length, three (3) feet in height and ten (10) feet above grade level. The location of said privilege shall be as shown on print(s) kept on file with the Department of Business Affairs and Consumer Protection and the Office of the City Clerk. Said privilege shall be constructed in accordance with plans and specifications approved by the Department of Transportation (Division of Project Development) and the Zoning Department -- Signs.

This grant of privilege in the public way shall be subject to the provisions of Section 10-28-015 and all other required provisions of the Municipal Code of Chicago.

The grantee shall pay to the City of Chicago as compensation for the privilege Number 1109599 herein granted the sum of Three Hundred and no/100 Dollars ($300.00) per annum, in advance.

A 25% penalty will be added for payments received after due date.

The permit holder agrees to hold the City of Chicago harmless for any damage, relocation or replacement costs associated with damage, relocation or removal of private property caused by the City performing work in the public way.

Authority herein given and granted for a period of five (5) years from and after November 5, 2013.

River North Limited Partnership No. 2.
(Exhaust Duct)

[O2013-9032]

Be It Ordained by the City Council of the City of Chicago:

SECTION 1. Permission and authority are hereby given and granted to River North Limited Partnership Number 2, upon the terms and subject to the conditions of this ordinance, to maintain and use, as now constructed, one (1) exhaust duct projecting over the public right-of-way adjacent to its premises known as 325 West Huron Street. Said exhaust duct at

public alley measures two (2) feet in length and one point four two (1.42) feet in width for a total of two point eight four (2.84) square feet. Existing exhaust duct is approximately nine (9) feet above grade level. The location of said privilege shall be as shown on print(s) kept on file with the Department of Business Affairs and Consumer Protection and the Office of the City Clerk. Said privilege shall be constructed in accordance with plans and specifications approved by the Department of Transportation (Division of Project Development) and the Department of Transportation (Office of Underground Coordination).

This grant of privilege in the public way shall be subject to the provisions of Section 10-28-015 and all other required provisions of the Municipal Code of Chicago.

The grantee shall pay to the City of Chicago as compensation for the privilege Number 1109177 herein granted the sum of Four Hundred and no/100 Dollars ($400.00) per annum, in advance.

A 25% penalty will be added for payments received after due date.

The permit holder agrees to hold the City of Chicago harmless for any damage, relocation or replacement costs associated with damage, relocation or removal of private property caused by the City performing work in the public way.

Authority herein given and granted for a period of five (5) years from and after October 8, 2013.

River North Limited Partnership No. 2.
(Planters)

[O2013-9033]

Be It Ordained by the City Council of the City of Chicago:

SECTION 1. Permission and authority are hereby given and granted to River North Limited Partnership Number 2, upon the terms and subject to the conditions of this ordinance, to maintain and use, as now constructed, six (6) planters on the public right-of-way for beautification purposes adjacent to its premises known as 325 West Huron Street. Said planters at West Huron Street measure six (6) at three (3) feet in length and three (3) feet in width for a total of fifty-four (54) square feet. Grantee must allow the required clear and unobstructed space for pedestrian passage at all times per rules and regulations approved by the Department of Transportation. The location of said privilege shall be as shown on print(s) kept on file with the Department of Business Affairs and Consumer Protection and the Office of the City Clerk. Said privilege shall be constructed in accordance with plans and specifications approved by the Department of Planning and Development and the Department of Transportation (Division of Project Development).

This grant of privilege in the public way shall be subject to the provisions of Section 10-28-015 and all other required provisions of the Municipal Code of Chicago.

The grantee shall pay to the City of Chicago as compensation for the privilege Number 1109206 herein granted the sum of Zero and no/100 Dollars ($0.00) per annum, in advance.

A 25% penalty will be added for payments received after due date.

The permit holder agrees to hold the City of Chicago harmless for any damage, relocation or replacement costs associated with damage, relocation or removal of private property caused by the City performing work in the public way.

Authority herein given and granted for a period of five (5) years from and after October 8, 2013.

River North Limited Partnership No. 2.
(Siamese Connections)

[O2013-9035]

Be It Ordained by the City Council of the City of Chicago:

SECTION 1. Permission and authority are hereby given and granted to River North Limited Partnership Number 2, upon the terms and subject to the conditions of this ordinance, to maintain and use, as now constructed, two (2) siamese connections projecting over the public right-of-way adjacent to its premises known as 325 West Huron Street. Said siamese connections at West Huron Street measure two (2) at three point seven five (3.75) feet in length and point two five (.25) foot in width for a total of one point eight eight (1.88) square feet. The location of said privilege shall be as shown on print(s) kept on file with the Department of Business Affairs and Consumer Protection and the Office of the City Clerk. Said privilege shall be constructed in accordance with plans and specifications approved by the Department of Transportation (Division of Project Development).

This grant of privilege in the public way shall be subject to the provisions of Section 10-28-015 and all other required provisions of the Municipal Code of Chicago.

The grantee shall pay to the City of Chicago as compensation for the privilege Number 1109176 herein granted the sum of Eight Hundred and no/100 Dollars ($800.00) per annum, in advance.

A 25% penalty will be added for payments received after due date.

The permit holder agrees to hold the City of Chicago harmless for any damage, relocation or replacement costs associated with damage, relocation or removal of private property caused by the City performing work in the public way.

Authority herein given and granted for a period of five (5) years from and after October 8, 2013.

River North Self Park.

[O2013-9036]

Be It Ordained by the City Council of the City of Chicago:

SECTION 1. Permission and authority are hereby given and granted to River North Self Park, upon the terms and subject to the conditions of this ordinance, to maintain and use, as now constructed, forty-two (42) light fixtures projecting over the public right-of-way adjacent to its premises known as 60 West Kinzie Street. Said light fixtures at West Kinzie Street measure thirty-one (31) at point seven five (.75) foot in length, point nine one (.91) foot in width and thirteen (13) feet above grade level. Said light fixtures at North Clark Street measure eleven (11) at point seven five (.75) foot in length, point nine one (.91) foot in width and thirteen (13) feet above grade level. The location of said privilege shall be as shown on print(s) kept on file with the Department of Business Affairs and Consumer Protection and the Office of the City Clerk. Said privilege shall be constructed in accordance with plans and specifications approved by the Department of Transportation (Division of Project Development).

This grant of privilege in the public way shall be subject to the provisions of Section 10-28-015 and all other required provisions of the Municipal Code of Chicago.

The grantee shall pay to the City of Chicago as compensation for the privilege Number 1109068 herein granted the sum of One Hundred Seventy-five and no/100 Dollars ($175.00) per annum, in advance.

A 25% penalty will be added for payments received after due date.

The permit holder agrees to hold the City of Chicago harmless for any damage, relocation or replacement costs associated with damage, relocation or removal of private property caused by the City performing work in the public way.

Authority herein given and granted for a period of five (5) years from and after October 8, 2013.

Riverview Condominium.
(Caissons)

[O2013-9038]

Be It Ordained by the City Council of the City of Chicago:

SECTION 1. Permission and authority are hereby given and granted to Riverview Condominium, upon the terms and subject to the conditions of this ordinance, to maintain and use, as now constructed, ten (10) caissons under the public right-of-way adjacent to its premises known as 445 East North Water Street. Said caissons at East North Water Street measure four (4) at one (1) foot in length and six point four (6.4) feet in width for a total of twenty-five point six (25.6) square feet, one (1) at one (1) foot in length and ten point four (10.4) feet in width for a total often point four (10.4) square feet, one (1) at one (1) foot in length and thirteen point one (13.1) feet in width for a total of thirteen point one (13.1) square feet, one (1) at one (1) foot in length and eighteen point seven (18.7) feet in width for a total of eighteen point seven (18.7) square feet, two (2) at one (1) foot in length and point three (.3) foot in width for a total of point six (.6) square foot and one (1) at one (1) foot in length and one point eight (1.8) feet in width for a total of one point eight (1.8) square feet. The location of said privilege shall be as shown on print(s) kept on file with the Department of Business Affairs and Consumer Protection and the Office of the City Clerk. Said privilege shall be constructed in accordance with plans and specifications approved by the Department of Planning and Development and the Department of Transportation (Office of Underground Coordination).

This grant of privilege in the public way shall be subject to the provisions of Section 10-28-015 and all other required provisions of the Municipal Code of Chicago.

The grantee shall pay to the City of Chicago as compensation for the privilege Number 1108972 herein granted the sum of Four Hundred and no/100 Dollars ($400.00) per annum, in advance.

A 25% penalty will be added for payments received after due date.

The permit holder agrees to hold the City of Chicago harmless for any damage, relocation or replacement costs associated with damage, relocation or removal of private property caused by the City performing work in the public way.

Authority herein given and granted for a period of five (5) years from and after October 7, 2013.

———

Riverview Condominium.
(Trees)

[O2013-9040]

Be It Ordained by the City Council of the City of Chicago:

SECTION 1. Permission and authority are hereby given and granted to Riverview Condominium, upon the terms and subject to the conditions of this ordinance, to maintain and

use, as now constructed, nine (9) trees on the public right-of-way for beautification purposes adjacent to its premises known as 445 East North Water Street. Said trees at East North Water Street measure nine (9) at one (1) foot in length and one (1) foot in width for a total of nine (9) square feet. The location of said privilege shall be as shown on print(s) kept on file with the Department of Business Affairs and Consumer Protection and the Office of the City Clerk. Said privilege shall be constructed in accordance with plans and specifications approved by the Department of Planning and Development and the Department of Transportation (Division of Project Development).

This grant of privilege in the public way shall be subject to the provisions of Section 10-28-015 and all other required provisions of the Municipal Code of Chicago.

The grantee shall pay to the City of Chicago as compensation for the privilege Number 1108973 herein granted the sum of Zero and no/100 Dollars ($0.00) per annum, in advance.

A 25% penalty will be added for payments received after due date.

The permit holder agrees to hold the City of Chicago harmless for any damage, relocation or replacement costs associated with damage, relocation or removal of private property caused by the City performing work in the public way.

Authority herein given and granted for a period of five (5) years from and after October 7, 2013.

Robert's Cycle Company.

[O2013-8924]

Be It Ordained by the City Council of the City of Chicago:

SECTION 1. Permission and authority are hereby given and granted to Robert's Cycle Company, upon the terms and subject to the conditions of this ordinance, to maintain and use one (1) sign projecting over the public right-of-way attached to its premises known as 7054 North Clark Street. Said sign structure measures as follows: along North Clark Street, at eight (8) feet in length, four (4) feet in height and nine (9) feet above grade level. The location of said privilege shall be as shown on print(s) kept on file with the Department of Business Affairs and Consumer Protection and the Office of the City Clerk. Said privilege shall be constructed in accordance with plans and specifications approved by the Department of Transportation (Division of Project Development) and the Zoning Department -- Signs.

This grant of privilege in the public way shall be subject to the provisions of Section 10-28-015 and all other required provisions of the Municipal Code of Chicago.

The grantee shall pay to the City of Chicago as compensation for the privilege Number 1107875 herein granted the sum of Three Hundred and no/100 Dollars ($300.00) per annum, in advance.

A 25% penalty will be added for payments received after due date.

The permit holder agrees to hold the City of Chicago harmless for any damage, relocation or replacement costs associated with damage, relocation or removal of private property caused by the City performing work in the public way.

Authority herein given and granted for a period of five (5) years from and after June 11, 2013.

Rock & Joe Foods.

[O2013-8684]

Be It Ordained by the City Council of the City of Chicago:

SECTION 1. Permission and authority are hereby given and granted to Rock & Joe Foods, upon the terms and subject to the conditions of this ordinance, to maintain and use, as now constructed, one (1) security camera projecting over the public right-of-way for security purposes adjacent to its premises known as 2301 East 83rd Street. Said security camera at East 83rd Street measures point four two (.42) foot in length, point four two (.42) foot in width and ten (10) feet above grade level. The location of said privilege shall be as shown on print(s) kept on file with the Department of Business Affairs and Consumer Protection and the Office of the City Clerk. Said privilege shall be constructed in accordance with plans and specifications approved by the Department of Planning and Development and the Department of Transportation (Division of Project Development).

This grant of privilege in the public way shall be subject to the provisions of Section 10-28-015 and all other required provisions of the Municipal Code of Chicago.

The grantee shall pay to the City of Chicago as compensation for the privilege Number 1108953 herein granted the sum of Zero and no/100 Dollars ($0.00) per annum, in advance.

A 25% penalty will be added for payments received after due date.

The permit holder agrees to hold the City of Chicago harmless for any damage, relocation or replacement costs associated with damage, relocation or removal of private property caused by the City performing work in the public way.

Authority herein given and granted for a period of five (5) years from and after date of passage.

Rogers Park Business Alliance.

[O2013-8930]

Be It Ordained by the City Council of the City of Chicago:

SECTION 1. Permission and authority are hereby given and granted to Rogers Park Business Alliance, upon the terms and subject to the conditions of this ordinance, to construct, install, maintain and use two (2) planters on the public right-of-way for beautification purposes adjacent to its premises known as 1515 West Howard Street. Said planters at West Howard Street measure two (2) at one (1) foot in length and one point eight three (1.83) feet in width for a total of three point six six (3.66) square feet. Grantee must allow the required clear and unobstructed space for pedestrian passage at all times per rules and regulations approved by the Department of Transportation. The location of said privilege shall be as shown on print(s) kept on file with the Department of Business Affairs and Consumer Protection and the Office of the City Clerk. Said privilege shall be constructed in accordance with plans and specifications approved by the Department of Planning and Development and the Department of Transportation (Division of Project Development).

This grant of privilege in the public way shall be subject to the provisions of Section 10-28-015 and all other required provisions of the Municipal Code of Chicago.

The grantee shall pay to the City of Chicago as compensation for the privilege Number 1109144 herein granted the sum of Zero and no/100 Dollars ($0.00) per annum, in advance.

A 25% penalty will be added for payments received after due date.

The permit holder agrees to hold the City of Chicago harmless for any damage, relocation or replacement costs associated with damage, relocation or removal of private property caused by the City performing work in the public way.

Authority herein given and granted for a period of five (5) years from and after date of passage.

Rokaitis Industries, Inc.

[O2013-8698]

Be It Ordained by the City Council of the City of Chicago:

SECTION 1. Permission and authority are hereby given and granted to Rokaitis Industries, Inc., upon the terms and subject to the conditions of this ordinance, to maintain and use one (1) sign projecting over the public right-of-way attached to its premises known

as 4546 South Archer Avenue. Said sign structure measures as follows: along South Archer Avenue, at ten (10) feet in length, six (6) feet in height and eighteen (18) feet above grade level. The location of said privilege shall be as shown on print(s) kept on file with the Department of Business Affairs and Consumer Protection and the Office of the City Clerk. Said privilege shall be constructed in accordance with plans and specifications approved by the Department of Transportation (Division of Project Development) and the Zoning Department -- Signs.

This grant of privilege in the public way shall be subject to the provisions of Section 10-28-015 and all other required provisions of the Municipal Code of Chicago.

The grantee shall pay to the City of Chicago as compensation for the privilege Number 1107781 herein granted the sum of Three Hundred and no/100 Dollars ($300.00) per annum, in advance.

A 25% penalty will be added for payments received after due date.

The permit holder agrees to hold the City of Chicago harmless for any damage, relocation or replacement costs associated with damage, relocation or removal of private property caused by the City performing work in the public way.

Authority herein given and granted for a period of five (5) years from and after July 9, 2013.

Roy Alanis Agency.

[O2013-8691]

Be It Ordained by the City Council of the City of Chicago:

SECTION 1. Permission and authority are hereby given and granted to Roy Alanis Agency, upon the terms and subject to the conditions of this ordinance, to maintain and use one (1) sign projecting over the public right-of-way attached to its premises known as 753 West 35th Street. Said sign structure measures as follows: along West 35th Street, at six (6) feet in length, five (5) feet in height and eighteen (18) feet above grade level. The location of said privilege shall be as shown on print(s) kept on file with the Department of Business Affairs and Consumer Protection and the Office of the City Clerk. Said privilege shall be constructed in accordance with plans and specifications approved by the Department of Transportation (Division of Project Development) and the Zoning Department -- Signs.

This grant of privilege in the public way shall be subject to the provisions of Section 10-28-015 and all other required provisions of the Municipal Code of Chicago.

The grantee shall pay to the City of Chicago as compensation for the privilege Number 1109384 herein granted the sum of Three Hundred and no/100 Dollars ($300.00) per annum, in advance.

A 25% penalty will be added for payments received after due date.

The permit holder agrees to hold the City of Chicago harmless for any damage, relocation or replacement costs associated with damage, relocation or removal of private property caused by the City performing work in the public way.

Authority herein given and granted for a period of five (5) years from and after November 5, 2013.

Saieda.

[O2013-8538]

Be It Ordained by the City Council of the City of Chicago:

SECTION 1. Permission and authority are hereby given and granted to Saieda, upon the terms and subject to the conditions of this ordinance, to maintain and use one (1) sign projecting over the public right-of-way attached to its premises known as 1379 North Milwaukee Avenue. Said sign structure measures as follows: along North Milwaukee Avenue at six (6) feet in length, twelve (12) feet in height and twelve (12) feet above grade level. The location of said privilege shall be as shown on print(s) kept on file with the Department of Business Affairs and Consumer Protection and the Office of the City Clerk. Said privilege shall be constructed in accordance with plans and specifications approved by the Department of Transportation (Division of Project Development) and the Zoning Department -- Signs.

This grant of privilege in the public way shall be subject to the provisions of Section 10-28-015 and all other required provisions of the Municipal Code of Chicago.

The grantee shall pay to the City of Chicago as compensation for the privilege Number 1103672 herein granted the sum of Three Hundred and no/100 Dollars ($300.00) per annum, in advance.

A 25% penalty will be added for payments received after due date.

The permit holder agrees to hold the City of Chicago harmless for any damage, relocation or replacement costs associated with damage, relocation or removal of private property caused by the City performing work in the public way.

Authority herein given and granted for a period of five (5) years from and after November 13, 2012.

St. Paul Square Townhome Association.

[O2013-8584]

Be It Ordained by the City Council of the City of Chicago:

SECTION 1. Permission and authority are hereby given and granted to St. Paul Square Townhome Association, upon the terms and subject to the conditions of this ordinance, to construct, install, maintain and use two (2) fences on the public right-of-way adjacent to its premises known as 1427 South Plymouth Court. Said fences at West 14th Street measure one (1) at one hundred fifty-two point one seven (152.17) feet in length and one (1) foot in width for a total of one hundred fifty-two point one seven (152.17) square feet and one (1) at one hundred eighteen point five (118.5) feet in length and one (1) foot in width for a total of one hundred eighteen point five (118.5) square feet. The location of said privilege shall be as shown on print(s) kept on file with the Department of Business Affairs and Consumer Protection and the Office of the City Clerk. Said privilege shall be constructed in accordance with plans and specifications approved by the Department of Transportation (Division of Project Development).

This grant of privilege in the public way shall be subject to the provisions of Section 10-28-015 and all other required provisions of the Municipal Code of Chicago.

The grantee shall pay to the City of Chicago as compensation for the privilege Number 1108607 herein granted the sum of Zero and no/100 Dollars ($0.00) per annum, in advance.

A 25% penalty will be added for payments received after due date.

The permit holder agrees to hold the City of Chicago harmless for any damage, relocation or replacement costs associated with damage, relocation or removal of private property caused by the City performing work in the public way.

Authority herein given and granted for a period of five (5) years from and after date of passage.

St. Philip Lutheran Church.

[O2013-9389]

Be It Ordained by the City Council of the City of Chicago:

SECTION 1. Permission and authority are hereby given and granted to St. Philip Lutheran Church, upon the terms and subject to the conditions of this ordinance, to construct,

install, maintain and use one (1) manhole under the public right-of-way adjacent to its premises known as 2454 West Bryn Mawr Avenue. Said manhole at West Bryn Mawr measures one (1) foot in length and five (5) feet in width for a total of five (5) square feet. The location of said privilege shall be as shown on print(s) kept on file with the Department of Business Affairs and Consumer Protection and the Office of the City Clerk. Said privilege shall be constructed in accordance with plans and specifications approved by the Department of Transportation (Office of Underground Coordination) and the Department of Water Management.

This grant of privilege in the public way shall be subject to the provisions of Section 10-28-015 and all other required provisions of the Municipal Code of Chicago.

The grantee shall pay to the City of Chicago as compensation for the privilege Number 1106636 herein granted the sum of Four Hundred and no/100 Dollars ($400.00) per annum, in advance.

A 25% penalty will be added for payments received after due date.

The permit holder agrees to hold the City of Chicago harmless for any damage, relocation or replacement costs associated with damage, relocation or removal of private property caused by the City performing work in the public way.

Authority herein given and granted for a period of five (5) years from and after date of passage.

St. Pius V Church.

[O2013-8790]

Be It Ordained by the City Council of the City of Chicago:

SECTION 1. Permission and authority are hereby given and granted to St. Pius V Church, upon the terms and subject to the conditions of this ordinance, ordinance to maintain and use, as now constructed, two (2) door swings projecting over the public right-of-way adjacent to its premises known as 2020 South Blue Island Avenue. Said door swings at South Blue Island Avenue measure two (2) at three point three three (3.33) feet in length and three point three three (3.33) feet in width for a total of twenty-two point one eight (22.18) square feet. The location of said privilege shall be as shown on print(s) kept on file with the Department of Business Affairs and Consumer Protection and the Office of the City Clerk. Said privilege shall be constructed in accordance with plans and specifications approved by the Department of Transportation (Division of Project Development).

This grant of privilege in the public way shall be subject to the provisions of Section 10-28-015 and all other required provisions of the Municipal Code of Chicago.

The grantee shall pay to the City of Chicago as compensation for the privilege Number 1108990 herein granted the sum of One Hundred Fifty and no/100 Dollars ($150.00) per annum, in advance.

A 25% penalty will be added for payments received after due date.

The permit holder agrees to hold the City of Chicago harmless for any damage, relocation or replacement costs associated with damage, relocation or removal of private property caused by the City performing work in the public way.

Authority herein given and granted for a period of five (5) years from and after date of passage.

Salon Moka.

[O2013-9240]

Be It Ordained by the City Council of the City of Chicago:

SECTION 1. Permission and authority are hereby given and granted to Salon Moka, upon the terms and subject to the conditions of this ordinance, to maintain and use one (1) sign projecting over the public right-of-way attached to its premises known as 1259 North Milwaukee Avenue. Said sign structure measures as follows: along North Milwaukee Avenue, at four (4) feet in length, four (4) feet in height and ten (10) feet above grade level. The location of said privilege shall be as shown on print(s) kept on file with the Department of Business Affairs and Consumer Protection and the Office of the City Clerk. Said privilege shall be constructed in accordance with plans and specifications approved by the Department of Transportation (Division of Project Development) and the Zoning Department -- Signs.

This grant of privilege in the public way shall be subject to the provisions of Section 10-28-015 and all other required provisions of the Municipal Code of Chicago.

The grantee shall pay to the City of Chicago as compensation for the privilege Number 1109503 herein granted the sum of One Hundred and no/100 Dollars ($100.00) per annum, in advance.

A 25% penalty will be added for payments received after due date.

The permit holder agrees to hold the City of Chicago harmless for any damage, relocation or replacement costs associated with damage, relocation or removal of private property caused by the City performing work in the public way.

Authority herein given and granted for a period of five (5) years from and after October 8, 2013.

Sandy's Restaurant.

[O2013-8903]

Be It Ordained by the City Council of the City of Chicago:

SECTION 1. Permission and authority are hereby given and granted to Sandy's Restaurant, upon the terms and subject to the conditions of this ordinance, to maintain and use one (1) sign projecting over the public right-of-way attached to its premises known as 7021 West Higgins Avenue. Said sign structure measures as follows: along West Higgins Avenue at eight (8) feet in length, eight (8) feet in height and eleven (11) feet above grade level. The location of said privilege shall be as shown on print(s) kept on file with the Department of Business Affairs and Consumer Protection and the Office of the City Clerk. Said privilege shall be constructed in accordance with plans and specifications approved by the Department of Transportation (Division of Project Development) and the Zoning Department -- Signs.

This grant of privilege in the public way shall be subject to the provisions of Section 10-28-015 and all other required provisions of the Municipal Code of Chicago.

The grantee shall pay to the City of Chicago as compensation for the privilege Number 1109094 herein granted the sum of Three Hundred and no/100 Dollars ($300.00) per annum, in advance.

A 25% penalty will be added for payments received after due date.

The permit holder agrees to hold the City of Chicago harmless for any damage, relocation or replacement costs associated with damage, relocation or removal of private property caused by the City performing work in the public way.

Authority herein given and granted for a period of five (5) years from and after July 30, 2013.

Save More Food & Liquor.

[O2013-8703]

Be It Ordained by the City Council of the City of Chicago:

SECTION 1. Permission and authority are hereby given and granted to Save More Food & Liquor, upon the terms and subject to the conditions of this ordinance, to maintain

and use one (1) sign projecting over the public right-of-way attached to its premises known as 2534 West 59th Street. Said sign structure measures as follows: along West 59th Street at four (4) feet in length, four (4) feet in height and fourteen (14) feet above grade level. The location of said privilege shall be as shown on print(s) kept on file with the Department of Business Affairs and Consumer Protection and the Office of the City Clerk. Said privilege shall be constructed in accordance with plans and specifications approved by the Department of Transportation (Division of Project Development) and the Zoning Department -- signs.

This grant of privilege in the public way shall be subject to the provisions of Section 10-28-015 and all other required provisions of the Municipal Code of Chicago.

The grantee shall pay to the City of Chicago as compensation for the privilege Number 1109021 herein granted the sum of One Hundred and no/100 Dollars ($100.00) per annum, in advance.

A 25% penalty will be added for payments received after due date.

The permit holder agrees to hold the City of Chicago harmless for any damage, relocation or replacement costs associated with damage, relocation or removal of private property caused by the City performing work in the public way.

Authority herein given and granted for a period of five (5) years from and after May 14, 2013.

Save-A-Lot No. 860.

[O2013-8693]

Be It Ordained by the City Council of the City of Chicago:

SECTION 1. Permission and authority are hereby given and granted to Save-A-Lot Number 860, upon the terms and subject to the conditions of this ordinance, to maintain and use one (1) sign projecting over the public right-of-way attached to its premises known as 4439 West 63rd Street. Said sign structure measures as follows: along West 63rd Street at ten (10) feet in length, four (4) feet in height and twenty (20) feet above grade level. The location of said privilege shall be as shown on print(s) kept on file with the Department of Business Affairs and Consumer Protection and the Office of the City Clerk. Said privilege shall be constructed in accordance with plans and specifications approved by the Department of Transportation (Division of Project Development) and the Zoning Department -- Signs.

This grant of privilege in the public way shall be subject to the provisions of Section 10-28-015 and all other required provisions of the Municipal Code of Chicago.

The grantee shall pay to the City of Chicago as compensation for the privilege Number 1109179 herein granted the sum of Three Hundred and no/100 Dollars ($300.00) per annum, in advance.

A 25% penalty will be added for payments received after due date.

The permit holder agrees to hold the City of Chicago harmless for any damage, relocation or replacement costs associated with damage, relocation or removal of private property caused by the City performing work in the public way.

Authority herein given and granted for a period of five (5) years from and after September 10, 2013.

Sayat Nova.

[O2013-9041]

Be It Ordained by the City Council of the City of Chicago:

SECTION 1. Permission and authority are hereby given and granted to Sayat Nova, upon the terms and subject to the conditions of this ordinance, to maintain and use one (1) sign projecting over the public right-of-way attached to its premises known as 157 East Ohio Street. Said sign structure measures as follows: along East Ohio Street, at six (6) feet in length, four (4) feet in height and sixteen (16) feet above grade level. The location of said privilege shall be as shown on print(s) kept on file with the Department of Business Affairs and Consumer Protection and the Office of the City Clerk. Said privilege shall be constructed in accordance with plans and specifications approved by the Department of Transportation (Division of Project Development) and the Zoning Department -- Signs.

This grant of privilege in the public way shall be subject to the provisions of Section 10-28-015 and all other required provisions of the Municipal Code of Chicago.

The grantee shall pay to the City of Chicago as compensation for the privilege Number 1109361 herein granted the sum of One Hundred and no/100 Dollars ($100.00) per annum, in advance.

A 25% penalty will be added for payments received after due date.

The permit holder agrees to hold the City of Chicago harmless for any damage, relocation or replacement costs associated with damage, relocation or removal of private property caused by the City performing work in the public way.

Authority herein given and granted for a period of five (5) years from and after November 5, 2013.

Schierer & Popp Jewelers, Inc.

[O2013-9004]

Be It Ordained by the City Council of the City of Chicago:

SECTION 1. Permission and authority are hereby given and granted to Schierer & Popp Jewelers, Inc., upon the terms and subject to the conditions of this ordinance, to maintain and use one (1) sign projecting over the public right-of-way attached to its premises known as 3912 North Cicero Avenue. Said sign structure measures as follows: along North Cicero Avenue, at fifteen point eight three (15.83) feet in length, three (3) feet in height and seven (7) feet above grade level. The location of said privilege shall be as shown on print(s) kept on file with the Department of Business Affairs and Consumer Protection and the Office of the City Clerk. Said privilege shall be constructed in accordance with plans and specifications approved by the Department of Transportation (Division of Project Development) and the Zoning Department -- Signs.

This grant of privilege in the public way shall be subject to the provisions of Section 10-28-015 and all other required provisions of the Municipal Code of Chicago.

The grantee shall pay to the City of Chicago as compensation for the privilege Number 1109062 herein granted the sum of Three Hundred and no/100 Dollars ($300.00) per annum, in advance.

A 25% penalty will be added for payments received after due date.

The permit holder agrees to hold the City of Chicago harmless for any damage, relocation or replacement costs associated with damage, relocation or removal of private property caused by the City performing work in the public way.

Authority herein given and granted for a period of five (5) years from and after June 11, 2013.

Seb Immibilien Investment GMBH.
(Manhole)

[O2013-8593]

Be It Ordained by the City Council of the City of Chicago:

SECTION 1. Permission and authority are hereby given and granted to Seb Immibilien Investment GMBH, upon the terms and subject to the conditions of this ordinance, to maintain

and use, as now constructed, one (1) manhole under the public right-of-way adjacent to its premises known as 550 West Adams Street. Said manhole at West Adams Street measures two (2) feet in length and two (2) feet in width for a total of four (4) square feet. The location of said privilege shall be as shown on print(s) kept on file with the Department of Business Affairs and Consumer Protection and the Office of the City Clerk. Said privilege shall be constructed in accordance with plans and specifications approved by the Department of Transportation (Office of Underground Coordination) and the Department of Water Management.

This grant of privilege in the public way shall be subject to the provisions of Section 10-28-015 and all other required provisions of the Municipal Code of Chicago.

The grantee shall pay to the City of Chicago as compensation for the privilege Number 1109216 herein granted the sum of Four Hundred and no/100 Dollars ($400.00) per annum, in advance.

A 25% penalty will be added for payments received after due date.

The permit holder agrees to hold the City of Chicago harmless for any damage, relocation or replacement costs associated with damage, relocation or removal of private property caused by the City performing work in the public way.

Authority herein given and granted for a period of five (5) years from and after November 19, 2013.

Seb Immibilien Investment GMBH.
(Planter Railings)

[O2013-8589]

Be It Ordained by the City Council of the City of Chicago:

SECTION 1. Permission and authority are hereby given and granted to Seb Immibilien Investment GMBH, upon the terms and subject to the conditions of this ordinance, to maintain and use, as now constructed, seven (7) planter raillings on the public right-of-way for beautification purposes adjacent to its premises known as 550 West Adams Street. Said planter raillings at West Adams Street measure two (2) at forty (40) feet in length and five (5) feet in width for a total of four hundred (400) square feet and two (2) at thirty (30) feet in length and five (5) feet in width for a total of three hundred (300) square feet. Said planter raillings at South Cliton Street measure two (2) at thirty (30) feet in length and five (5) feet in width for a total of three hundred (300) square feet and one (1) at twenty-five (25) feet in length and five (5) feet in width for a total of one hundred twenty-five (125) square feet. Grantee must allow the required clear and unobstructed space for pedestrian passage at all

times per rules and regulations approved by the Department of Transportation. The location of said privilege shall be as shown on print(s) kept on file with the Department of Business Affairs and Consumer Protection and the Office of the City Clerk. Said privilege shall be constructed in accordance with plans and specifications approved by the Department of Planning and Development and the Department of Transportation (Division of Project Development).

This grant of privilege in the public way shall be subject to the provisions of Section 10-28-015 and all other required provisions of the Municipal Code of Chicago.

The grantee shall pay to the City of Chicago as compensation for the privilege Number 1109156 herein granted the sum of Zero and no/100 Dollars ($0.00) per annum, in advance.

A 25% penalty will be added for payments received after due date.

The permit holder agrees to hold the City of Chicago harmless for any damage, relocation or replacement costs associated with damage, relocation or removal of private property caused by the City performing work in the public way.

Authority herein given and granted for a period of five (5) years from and after October 8, 2013.

Second Time Around.

[O2013-9059]

Be It Ordained by the City Council of the City of Chicago:

SECTION 1. Permission and authority are hereby given and granted to Second Time Around, upon the terms and subject to the conditions of this ordinance, to maintain and use one (1) sign projecting over the public right-of-way attached to its premises known as 3709 North Southport Avenue. Said sign structure measures as follows: along North Southport Avenue, at two point five (2.5) feet in length, one point seven five (1.75) feet in height and fifteen (15) feet above grade level. The location of said privilege shall be as shown on print(s) kept on file with the Department of Business Affairs and Consumer Protection and the Office of the City Clerk. Said privilege shall be constructed in accordance with plans and specifications approved by the Department of Transportation (Division of Project Development) and the Zoning Department -- Signs.

This grant of privilege in the public way shall be subject to the provisions of Section 10-28-015 and all other required provisions of the Municipal Code of Chicago.

The grantee shall pay to the City of Chicago as compensation for the privilege Number 1108673 herein granted the sum of One Hundred and no/100 Dollars ($100.00) per annum, in advance.

A 25% penalty will be added for payments received after due date.

The permit holder agrees to hold the City of Chicago harmless for any damage, relocation or replacement costs associated with damage, relocation or removal of private property caused by the City performing work in the public way.

Authority herein given and granted for a period of five (5) years from and after date of passage.

Shetland Limited Partnershop.

[O2013-9345]

Be It Ordained by the City Council of the City of Chicago:

SECTION 1. Permission and authority are hereby given and granted to Shetland Limited Partnership, upon the terms and subject to the conditions of this ordinance, to maintain and use one (1) sign projecting over the public right-of-way attached to its premises known as 5420 West Roosevelt Road. Said sign structure measures as follows: along West Roosevelt Road, at fifteen (15) feet in length, twelve (12) feet in height and twenty (20) feet above grade level. The location of said privilege shall be as shown on print(s) kept oh file with the Department of Business Affairs and Consumer Protection and the Office of the City Clerk. Said privilege shall be constructed in accordance with plans and specifications approved by the Department of Transportation (Division of Project Development) and the Zoning Department -- Signs.

This grant of privilege in the public way shall be subject to the provisions of Section 10-28-015 and all other required provisions of the Municipal Code of Chicago.

The grantee shall pay to the City of Chicago as compensation for the privilege Number 1092469 herein granted the sum of Three Hundred and no/100 Dollars ($300.00) per annum, to commence one (1) year after passage.

A 25% penalty will be added for payments received after due date.

The permit holder agrees to hold the City of Chicago harmless for any damage, relocation or replacement costs associated with damage, relocation or removal of private property caused by the City performing work in the public way.

Authority herein given and granted for a period of five (5) years from and after date of passage.

Sleepy's.

[O2013-9365]

Be It Ordained by the City Council of the City of Chicago:

SECTION 1. Permission and authority are hereby given and granted to Sleepy's, upon the terms and subject to the conditions of this ordinance, to maintain and use one (1) sign projecting over the public right-of-way attached to its premises known as 177 North State Street. Said sign structure measures as follows: along North State Street, at eleven point nine five (11.95) feet in length, one point two five (1.25) feet in height and ten (10) feet above grade level. The location of said privilege shall be as shown on print(s) kept on file with the Department of Business Affairs and Consumer Protection and the Office of the City Clerk. Said privilege shall be constructed in accordance with plans and specifications approved by the Department of Transportation (Division of Project Development) and the Zoning Department -- Signs.

This grant of privilege in the public way shall be subject to the provisions of Section 10-28-015 and all other required provisions of the Municipal Code of Chicago.

The grantee shall pay to the City of Chicago as compensation for the privilege Number 1109146 herein granted the sum of One Hundred and no/100 Dollars ($100.00) per annum, in advance.

A 25% penalty will be added for payments received after due date.

The permit holder agrees to hold the City of Chicago harmless for any damage, relocation or replacement costs associated with damage, relocation or removal of private property caused by the City performing work in the public way.

Authority herein given and granted for a period of five (5) years from and after date of passage.

Smart Hotels/Olympia Chicago LLC.

[O2013-8636]

Be It Ordained by the City Council of the City of Chicago:

SECTION 1. Permission and authority are hereby given and granted to Smart Hotels/Olympia Chicago LLC, upon the terms and subject to the conditions of this ordinance,

to maintain and use one (1) sign projecting over the public right-of-way attached to its premises known as 5225 South Harper Avenue. Said sign structure measures as follows: along South Harper Avenue, at two point five (2.5) feet in length, twenty-two (22) feet in height and twenty-five (25) feet above grade level. The location of said privilege shall be as shown on print(s) kept on file with the Department of Business Affairs and Consumer Protection and the Office of the City Clerk. Said privilege shall be constructed in accordance with plans and specifications approved by the Department of Transportation (Division of Project Development) and the Zoning Department -- Signs.

This grant of privilege in the public way shall be subject to the provisions of Section 10-28-015 and all other required provisions of the Municipal Code of Chicago.

The grantee shall pay to the City of Chicago as compensation for the privilege Number 1106175 herein granted the sum of Three Hundred and no/100 Dollars ($300.00) per annum, in advance.

A 25% penalty will be added for payments received after due date.

The permit holder agrees to hold the City of Chicago harmless for any damage, relocation or replacement costs associated with damage, relocation or removal of private property caused by the City performing work in the public way.

Authority herein given and granted for a period of five (5) years from and after date of passage.

Snail Thai Cuisine.

[O2013-8655]

Be It Ordained by the City Council of the City of Chicago:

SECTION 1. Permission and authority are hereby given and granted to Snail Thai Cuisine, upon the terms and subject to the conditions of this ordinance, to maintain and use one (1) sign projecting over the public right-of-way attached to its premises known as 1649 East 55th Street. Said sign structure measures as follows: along East 55th Street, at five point one seven (5.17) feet in length, three point zero eight (3.08) feet in height and ten point seven one (10.71) feet above grade level. The location of said privilege shall be as shown on print(s) kept on file with the Department of Business Affairs and Consumer Protection and the Office of the City Clerk. Said privilege shall be constructed in accordance with plans and specifications approved by the Department of Transportation (Division of Project Development) and the Zoning Department -- Signs.

This grant of privilege in the public way shall be subject to the provisions of Section 10-28-015 and all other required provisions of the Municipal Code of Chicago.

The grantee shall pay to the City of Chicago as compensation for the privilege Number 1109378 herein granted the sum of One Hundred and no/100 Dollars ($100.00) per annum, in advance.

A 25% penalty will be added for payments received after due date.

The permit holder agrees to hold the City of Chicago harmless for any damage, relocation or replacement costs associated with damage, relocation or removal of private property caused by the City performing work in the public way.

Authority herein given and granted for a period of five (5) years from and after November 5, 2013.

Sonny And Jenny LLC.

[O2013-9005]

Be It Ordained by the City Council of the City of Chicago:

SECTION 1. Permission and authority are hereby given and granted to Sonny and Jenny LLC, upon the terms and subject to the conditions of this ordinance, to maintain and use one (1) sign projecting over the public right-of-way attached to its premises known as 4700 -- 4710 West Irving Park Road. Said sign structure measures as follows: along West Irving Park Road, at six (6) feet in length, four (4) feet in height and ten point six (10.6) feet above grade level. The location of said privilege shall be as shown on print(s) kept on file with the Department of Business Affairs and Consumer Protection and the Office of the City Clerk. Said privilege shall be constructed in accordance with plans and specifications approved by the Department of Transportation (Division of Project Development) and the Zoning Department -- Signs.

This grant of privilege in the public way shall be subject to the provisions of Section 10-28-015 and all other required provisions of the Municipal Code of Chicago.

The grantee shall pay to the City of Chicago as compensation for the privilege Number 1109085 herein granted the sum of One Hundred and no/100 Dollars ($100.00) per annum, in advance.

A 25% penalty will be added for payments received after due date.

The permit holder agrees to hold the City of Chicago harmless for any damage, relocation or replacement costs associated with damage, relocation or removal of private property caused by the City performing work in the public way.

Authority herein given and granted for a period of five (5) years from and after July 30, 2013.

Sony Submarine.

[O2013-8905]

Be It Ordained by the City Council of the City of Chicago:

SECTION 1. Permission and authority are hereby given and granted to Sony Submarine, upon the terms and subject to the conditions of this ordinance, to maintain and use one (1) sign projecting over the public right-of-way attached to its premises known as 5124 West Chicago Avenue. Said sign structure measures as follows: along West Chicago Avenue, at eight (8) feet in length, six (6) feet in height and ten point five eight (10.58) feet above grade level. The location of said privilege shall be as shown on print(s) kept on file with the Department of Business Affairs and Consumer Protection and the Office of the City Clerk. Said privilege shall be constructed in accordance with plans and specifications approved by the Department of Transportation (Division of Project Development) and the Zoning Department -- Signs.

This grant of privilege in the public way shall be subject to the provisions of Section 10-28-015 and all other required provisions of the Municipal Code of Chicago.

The grantee shall pay to the City of Chicago as compensation for the privilege Number 1109137 herein granted the sum of Three Hundred and no/100 Dollars ($300.00) per annum, in advance.

A 25% penalty will be added for payments received after due date.

The permit holder agrees to hold the City of Chicago harmless for any damage, relocation or replacement costs associated with damage, relocation or removal of private property caused by the City performing work in the public way.

Authority herein given and granted for a period of five (5) years from and after September 10, 2013.

Sotheby's, Inc.

[O2013-9042]

Be It Ordained by the City Council of the City of Chicago:

SECTION 1. Permission and authority are hereby given and granted to Sotheby's, Inc., upon the terms and subject to the conditions of this ordinance, to maintain and use, as now constructed, two (2) planters on the public right-of-way for beautification purposes adjacent to its premises known as 188 East Walton Place. Said planters at East Walton Place measure two (2) at one point two five (1.25) feet in length and one point two five (1.25) feet in width for a total of three point one three (3.13) square feet. Grantee must allow the required clear and unobstructed space for pedestrian passage at all times per rules and regulations approved by the Department of Transportation. The location of said privilege shall be as shown on print(s) kept on file with the Department of Business Affairs and Consumer Protection and the Office of the City Clerk. Said privilege shall be constructed in accordance with plans and specifications approved by the Department of Planning and Development and the Department of Transportation (Division of Project Development).

This grant of privilege in the public way shall be subject to the provisions of Section 10-28-015 and all other required provisions of the Municipal Code of Chicago.

The grantee shall pay to the City of Chicago as compensation for the privilege Number 1109272 herein granted the sum of Zero and no/100 Dollars ($0.00) per annum, in advance.

A 25% penalty will be added for payments received after due date.

The permit holder agrees to hold the City of Chicago harmless for any damage, relocation or replacement costs associated with damage, relocation or removal of private property caused by the City performing work in the public way.

Authority herein given and granted for a period of five (5) years from and after November 5, 2013.

South Shore Chamber.
(7600 S. Exchange Ave.)
(Trash Container)

[O2013-9268]

Be It Ordained by the City Council of the City of Chicago:

SECTION 1. Permission and authority are hereby given and granted to South Shore Chamber, upon the terms and subject to the conditions of this ordinance, to construct, install,

maintain and use one (1) trash container on the public right-of-way adjacent to its premises known as 7600 South Exchange Avenue. Said trash container at South Exchange Avenue measures two point six seven (2.67) feet in length and two point six seven (2.67) feet in width for a total of seven point one three (7.13) square feet. The location of said privilege shall be as shown on print(s) kept on file with the Department of Business Affairs and Consumer Protection and the Office of the City Clerk. Said privilege shall be constructed in accordance with plans and specifications approved by the Department of Transportation (Division of Project Development).

This grant of privilege in the public way shall be subject to the provisions of Section 10-28-015 and all other required provisions of the Municipal Code of Chicago.

The grantee shall pay to the City of Chicago as compensation for the privilege Number 1106362 herein granted the sum of Seventy-five and no/100 Dollars ($75.00) per annum, in advance.

A 25% penalty will be added for payments received after due date.

The permit holder agrees to hold the City of Chicago harmless for any damage, relocation or replacement costs associated with damage, relocation or removal of private property caused by the City performing work in the public way.

Authority herein given and granted for a period of five (5) years from and after date of passage.

South Shore Chamber, Inc.
(2505 E. 73rd St.)
(Planter)

[O2013-9270]

Be It Ordained by the City Council of the City of Chicago:

SECTION 1. Permission and authority are hereby given and granted to South Shore Chamber, Inc., upon the terms and subject to the conditions of this ordinance, to construct, install, maintain and use one (1) planter on the public right-of-way for beautification purposes adjacent to its premises known as 2505 East 73rd Street. Said planter at East 73rd Street measures three (3) feet in length and two point six seven (2.67) feet in width for a total of eight point zero one (8.01) square feet. Grantee must allow the required clear and unobstructed space for pedestrian passage at all times per rules and regulations approved by the Department of Transportation. The location of said privilege shall be as shown on print(s) kept on file with the Department of Business Affairs and Consumer Protection and the Office of the City Clerk. Said privilege shall be constructed in accordance with plans and

specifications approved by the Department of Planning and Development and the Department of Transportation (Division of Project Development).

This grant of privilege in the public way shall be subject to the provisions of Section 10-28-015 and all other required provisions of the Municipal Code of Chicago.

The grantee shall pay to the City of Chicago as compensation for the privilege Number 1106283 herein granted the sum of Zero and no/100 Dollars ($0.00) per annum, in advance.

A 25% penalty will be added for payments received after due date.

The permit holder agrees to hold the City of Chicago harmless for any damage, relocation or replacement costs associated with damage, relocation or removal of private property caused by the City performing work in the public way.

Authority herein given and granted for a period of five (5) years from and after date of passage.

South Shore Chamber, Inc.
(2522 E. 73rd St.)
(Planter)

[O2013-9271]

Be It Ordained by the City Council of the City of Chicago:

SECTION 1. Permission and authority are hereby given and granted to South Shore Chamber, Inc., upon the terms and subject to the conditions of this ordinance, to construct, install, maintain and use one (1) planter on the public right-of-way for beautification purposes adjacent to its premises known as 2522 East 73rd Street. Said planter at East 73rd Street measures three (3) feet in length and two point six seven (2.67) feet in width for a total of eight point zero one (8.01) square feet. Grantee must allow the required clear and unobstructed space for pedestrian passage at all times per rules and regulations approved by the Department of Transportation. The location of said privilege shall be as shown on print(s) kept on file with the Department of Business Affairs and Consumer Protection and the Office of the City Clerk. Said privilege shall be constructed in accordance with plans and specifications approved by the Department of Planning and Development and the Department of Transportation (Division of Project Development).

This grant of privilege in the public way shall be subject to the provisions of Section 10-28-015 and all other required provisions of the Municipal Code of Chicago.

The grantee shall pay to the City of Chicago as compensation for the privilege Number 1106284 herein granted the sum of Zero and no/100 Dollars ($0.00) per annum, in advance.

A 25% penalty will be added for payments received after due date.

The permit holder agrees to hold the City of Chicago harmless for any damage, relocation or replacement costs associated with damage, relocation or removal of private property caused by the City performing work in the public way.

Authority herein given and granted for a period of five (5) years from and after date of passage.

South Shore Chamber, Inc.
(2314 E. 75th St.)
(Trash Container)

[O2013-9277]

Be It Ordained by the City Council of the City of Chicago:

SECTION 1. Permission and authority are hereby given and granted to South Shore Chamber, Inc., upon the terms and subject to the conditions of this ordinance, to construct, install, maintain and use one (1) trash container on the public right-of-way adjacent to its premises known as 2314 East 75th Street. Said trash container at East 75th Street measures two point six seven (2.67) feet in length and two point six seven (2.67) feet in width for a total of seven point one three (7.13) square feet. The location of said privilege shall be as shown on print(s) kept on file with the Department of Business Affairs and Consumer Protection and the Office of the City Clerk. Said privilege shall be constructed in accordance with plans and specifications approved by the Department of Transportation (Division of Project Development).

This grant of privilege in the public way shall be subject to the provisions of Section 10-28-015 and all other required provisions of the Municipal Code of Chicago.

The grantee shall pay to the City of Chicago as compensation for the privilege Number 1106356 herein granted the sum of Seventy-five and no/100 Dollars ($75.00) per annum, in advance.

A 25% penalty will be added for payments received after due date.

The permit holder agrees to hold the City of Chicago harmless for any damage, relocation or replacement costs associated with damage, relocation or removal of private property caused by the City performing work in the public way.

Authority herein given and granted for a period of five (5) years from and after date of passage.

South Shore Chamber.
(2459 E. 75th St.)
(Trash Container)

[O2013-9267]

Be It Ordained by the City Council of the City of Chicago:

SECTION 1. Permission and authority are hereby given and granted to South Shore Chamber, upon the terms and subject to the conditions of this ordinance, to construct, install, maintain and use one (1) trash container on the public right-of-way adjacent to its premises known as 2459 East 75th Street. Said trash container at East 75th Street measures two point six seven (2.67) feet in length and two point six seven (2.67) feet in width for a total of seven point one three (7.13) square feet. The location of said privilege shall be as shown on print(s) kept on file with the Department of Business Affairs and Consumer Protection and the Office of the City Clerk. Said privilege shall be constructed in accordance with plans and specifications approved by the Department of Transportation (Division of Project Development).

This grant of privilege in the public way shall be subject to the provisions of Section 10-28-015 and all other required provisions of the Municipal Code of Chicago.

The grantee shall pay to the City of Chicago as compensation for the privilege Number 1106363 herein granted the sum of Seventy-five and no/100 Dollars ($75.00) per annum, in advance.

A 25% penalty will be added for payments received after due date.

The permit holder agrees to hold the City of Chicago harmless for any damage, relocation or replacement costs associated with damage, relocation or removal of private property caused by the City performing work in the public way.

Authority herein given and granted for a period of five (5) years from and after date of passage.

South Shore Chamber, Inc.
(2553 E. 75th Street)
(Trash Container)

[O2013-9281]

Be It Ordained by the City Council of the City of Chicago:

SECTION 1. Permission and authority are hereby given and granted to South Shore Chamber, Inc., upon the terms and subject to the conditions of this ordinance, to construct, install, maintain and use one (1) trash container on the public right-of-way adjacent to its premises known as 2553 East 75th Street. Said trash container at East 75th Street measures two point six seven (2.67) feet in length and two point six seven (2.67) feet in width for a total of seven point one three (7.13) square feet. The location of said privilege shall be as shown on print(s) kept on file with the Department of Business Affairs and Consumer Protection and the Office of the City Clerk. Said privilege shall be constructed in accordance with plans and specifications approved by the Department of Transportation (Division of Project Development).

This grant of privilege in the public way shall be subject to the provisions of Section 10-28-015 and all other required provisions of the Municipal Code of Chicago.

The grantee shall pay to the City of Chicago as compensation for the privilege Number 1106353 herein granted the sum of Seventy-five and no/100 Dollars ($75.00) per annum, in advance.

A 25% penalty will be added for payments received after due date.

The permit holder agrees to hold the City of Chicago harmless for any damage, relocation or replacement costs associated with damage, relocation or removal of private property caused by the City performing work in the public way.

Authority herein given and granted for a period of five (5) years from and after date of passage.

South Shore Chamber, Inc.
(2635 E. 79th St.)
(Trash Container)

[O2013-9285]

Be It Ordained by the City Council of the City of Chicago:

SECTION 1. Permission and authority are hereby given and granted to South Shore Chamber, Inc., upon the terms and subject to the conditions of this ordinance, to construct,

install, maintain and use one (1) trash container on the public right-of-way adjacent to its premises known as 2635 East 79th Street. Said trash container at East 79th Street measures two point six seven (2.67) feet in length and two point six seven (2.67) feet in width for a total of seven point one three (7.13) square feet. The location of said privilege shall be as shown on print(s) kept on file with the Department of Business Affairs and Consumer Protection and the Office of the City Clerk. Said privilege shall be constructed in accordance with plans and specifications approved by the Department of Transportation (Division of Project Development).

This grant of privilege in the public way shall be subject to the provisions of Section 10-28-015 and all other required provisions of the Municipal Code of Chicago.

The grantee shall pay to the City of Chicago as compensation for the privilege Number 1106355 herein granted the sum of Seventy-five and no/100 Dollars ($75.00) per annum, in advance.

A 25% penalty will be added for payments received after due date.

The permit holder agrees to hold the City of Chicago harmless for any damage, relocation or replacement costs associated with damage, relocation or removal of private property caused by the City performing work in the public way.

Authority herein given and granted for a period of five (5) years from and after date of passage.

South Shore Chamber, Inc.
(2901 E. 79th St.)
(Trash Container)

[O2013-9288]

Be It Ordained by the City Council of the City of Chicago:

SECTION 1. Permission and authority are hereby given and granted to South Shore Chamber, Inc., upon the terms and subject to the conditions of this ordinance, to construct, install, maintain and use one (1) trash container on the public right-of-way adjacent to its premises known as 2901 East 79th Street. Said trash container at East 79th Street measures two point six seven (2.67) feet in length and two point six seven (2.67) feet in width for a total of seven point one three (7.13) square feet. The location of said privilege shall be as shown on print(s) kept on file with the Department of Business Affairs and Consumer Protection and the Office of the City Clerk. Said privilege shall be constructed in accordance with plans and specifications approved by the Department of Transportation (Division of Project Development).

This grant of privilege in the public way shall be subject to the provisions of Section 10-28-015 and all other required provisions of the Municipal Code of Chicago.

The grantee shall pay to the City of Chicago as compensation for the privilege Number 1106361 herein granted the sum of Seventy-five and no/100 Dollars ($75.00) per annum, in advance.

A 25% penalty will be added for payments received after due date.

The permit holder agrees to hold the City of Chicago harmless for any damage, relocation or replacement costs associated with damage, relocation or removal of private property caused by the City performing work in the public way.

Authority herein given and granted for a period of five (5) years from and after date of passage.

South Shore Chamber, Inc.
(2924 E. 79th St.)
(Trash Container)

[O2013-9290]

Be It Ordained by the City Council of the City of Chicago:

SECTION 1. Permission and authority are hereby given and granted to South Shore Chamber, Inc., upon the terms and subject to the conditions of this ordinance, to construct, install, maintain and use one (1) trash container on the public right-of-way adjacent to its premises known as 2924 East 79th Street. Said trash container at East 79th Street measures two point six seven (2.67) feet in length and two point six seven (2.67) feet in width for a total of seven point one three (7.13) square feet. The location of said privilege shall be as shown on print(s) kept on file with the Department of Business Affairs and Consumer Protection and the Office of the City Clerk. Said privilege shall be constructed in accordance with plans and specifications approved by the Department of Transportation (Division of Project Development).

This grant of privilege in the public way shall be subject to the provisions of Section 10-28-015 and all other required provisions of the Municipal Code of Chicago.

The grantee shall pay to the City of Chicago as compensation for the privilege Number 1106357 herein granted the sum of Seventy-five and no/100 Dollars ($75.00) per annum, in advance.

A 25% penalty will be added for payments received after due date.

The permit holder agrees to hold the City of Chicago harmless for any damage, relocation or replacement costs associated with damage, relocation or removal of private property caused by the City performing work in the public way.

Authority herein given and granted for a period of five (5) years from and after date of passage.

Southtown Health Foods.

[O2013-9297]

Be It Ordained by the City Council of the City of Chicago:

SECTION 1. Permission and authority are hereby given and granted to Southtown Health Foods, upon the terms and subject to the conditions of this ordinance, to maintain and use two (2) signs projecting over the public right-of-way attached to its premises known as 2100 West 95th Street. Said sign structure measures as follows: along West 95th Street, one (1) at eight (8) feet in length, five (5) feet in height and nine (9) feet above grade level. Said sign structure measures as follows: along West 95th Street, one (1) at twenty-four (24) feet in length, one point six seven (1.67) feet in height and eleven point five (11.5) feet above grade level. The location of said privilege shall be as shown on print(s) kept on file with the Department of Business Affairs and Consumer Protection and the Office of the City Clerk. Said privilege shall be constructed in accordance with plans and specifications approved by the Department of Transportation (Division of Project Development) and the Zoning Department -- Signs.

This grant of privilege in the public way shall be subject to the provisions of Section 10-28-015 and all other required provisions of the Municipal Code of Chicago.

The grantee shall pay to the City of Chicago as compensation for the privilege Number 1109528 herein granted the sum of Six Hundred and no/100 Dollars ($600.00) per annum, in advance.

A 25% penalty will be added for payments received after due date.

The permit holder agrees to hold the City of Chicago harmless for any damage, relocation or replacement costs associated with damage, relocation or removal of private property caused by the City performing work in the public way.

Authority herein given and granted for a period of five (5) years from and after November 5, 2013.

The Sports Authority.

[O2013-9060]

Be It Ordained by the City Council of the City of Chicago:

SECTION 1. Permission and authority are hereby given and granted to The Sports Authority, upon the terms and subject to the conditions of this ordinance, to maintain and use two (2) signs projecting over the public right-of-way attached to its premises known as 3134 North Clark Street. Said sign structure measures as follows: along West Fletcher Street, one (1) at eighteen point eight three (18.83) feet in length, six (6) feet in height and eleven point four two (11.42) feet above grade level. Said sign structure measures as follows: along North Clark Street, one (1) at eighteen point eight three (18.83) feet in length, six (6) feet in height and eleven point two five (11.25) feet above grade level. The location of said privilege shall be as shown on print(s) kept on file with the Department of Business Affairs and Consumer Protection and the Office of the City Clerk. Said privilege shall be constructed in accordance with plans and specifications approved by the Department of Transportation (Division of Project Development) and the Zoning Department -- Signs.

This grant of privilege in the public way shall be subject to the provisions of Section 10-28-015 and all other required provisions of the Municipal Code of Chicago.

The grantee shall pay to the City of Chicago as compensation for the privilege Number 1109239 herein granted the sum of Six Hundred and no/100 Dollars ($600.00) per annum, in advance.

A 25% penalty will be added for payments received after due date.

The permit holder agrees to hold the City of Chicago harmless for any damage, relocation or replacement costs associated with damage, relocation or removal of private property caused by the City performing work in the public way.

Authority herein given and granted for a period of five (5) years from and after July 30, 2013.

Standard Parking.

[O2013-9043]

Be It Ordained by the City Council of the City of Chicago:

SECTION 1. Permission and authority are hereby given and granted to Standard Parking, upon the terms and subject to the conditions of this ordinance, to maintain and use three (3) signs projecting over the public right-of-way attached to its premises known as 180 North

Franklin Street. Said sign structure measures as follows: along West Lake Street one (1) at eight (8) feet in length, ten (10) feet in height and ten (10) feet above grade level. Said sign structure measures as follows: along North Franklin Street one (1) at eight (8) feet in length, eight (8) feet in height and forty-five (45) feet above grade level. Said sign structure measures as follows: along North Franklin Street one (1) at eight (8) feet in length, ten (10) feet in height and ten (10) feet above grade level. The location of said privilege shall be as shown on print(s) kept on file with the Department of Business Affairs and Consumer Protection and the Office of the City Clerk. Said privilege shall be constructed in accordance with plans and specifications approved by the Department of Transportation (Division of Project Development) and the Zoning Department -- Signs.

This grant of privilege in the public way shall be subject to the provisions of Section 10-28-015 and all other required provisions of the Municipal Code of Chicago.

The grantee shall pay to the City of Chicago as compensation for the privilege Number 1109012 herein granted the sum of Nine Hundred and no/100 Dollars ($900.00) per annum, in advance.

A 25% penalty will be added for payments received after due date.

The permit holder agrees to hold the City of Chicago harmless for any damage, relocation or replacement costs associated with damage, relocation or removal of private property caused by the City performing work in the public way.

Authority herein given and granted for a period of five (5) years from and after October 8, 2013.

Stanley's Restaurant.

[O2013-9301]

Be It Ordained by the City Council of the City of Chicago:

SECTION 1. Permission and authority are hereby given and granted to Stanley's Restaurant, upon the terms and subject to the conditions of this ordinance, to maintain and use, as now constructed, one (1) windscreen on the public right-of-way adjacent to its premises known as 1970 North Lincoln Avenue. Said windscreen at West Sedgwick Street measures five point eight (5.8) feet in length and five point three (5.3) feet in width for a total of thirty point seven four (30.74) square feet. The location of said privilege shall be as shown on print(s) kept on file with the Department of Business Affairs and Consumer Protection and the Office of the City Clerk. Said privilege shall be constructed in accordance with plans and specifications approved by the Department of Transportation (Division of Project Development).

This grant of privilege in the public way shall be subject to the provisions of Section 10-28-015 and all other required provisions of the Municipal Code of Chicago.

The grantee shall pay to the City of Chicago as compensation for the privilege Number 1109417 herein granted the sum of Four Hundred and no/100 Dollars ($400.00) per annum, in advance.

A 25% penalty will be added for payments received after due date.

The permit holder agrees to hold the City of Chicago harmless for any damage, relocation or replacement costs associated with damage, relocation or removal of private property caused by the City performing work in the public way.

Authority herein given and granted for a period of five (5) years from and after November 5, 2013.

Starbucks Coffee.

[O2013-8639]

Be It Ordained by the City Council of the City of Chicago:

SECTION 1. Permission and authority are hereby given and granted to Starbucks Coffee, upon the terms and subject to the conditions of this ordinance, to maintain and use, as now constructed, one (1) handicap accessible ramp on the public right-of-way adjacent to its premises known as 1174 East 55th Street. Said handicap accessible ramp at East 55th Street measures thirty-five (35) feet in length and five point four two (5.42) feet in width for a total of one hundred eighty-nine point seven (189.7) square feet. The location of said privilege shall be as shown on print(s) kept on file with the Department of Business Affairs and Consumer Protection and the Office of the City Clerk. Said privilege shall be constructed in accordance with plans and specifications approved by the Department of Transportation (Division of Project Development) and the Mayor's Office for People with Disabilities.

This grant of privilege in the public way shall be subject to the provisions of Section 10-28-015 and all other required provisions of the Municipal Code of Chicago.

The grantee shall pay to the City of Chicago as compensation for the privilege Number 1109281 herein granted the sum of Four Hundred and no/100 Dollars ($400.00) per annum, in advance.

A 25% penalty will be added for payments received after due date.

The permit holder agrees to hold the City of Chicago harmless for any damage, relocation or replacement costs associated with damage, relocation or removal of private property caused by the City performing work in the public way.

Authority herein given and granted for a period of five (5) years from and after October 1, 2013.

Starbucks Coffee No. 228.

[O2013-8880]

Be It Ordained by the City Council of the City of Chicago:

SECTION 1. Permission and authority are hereby given and granted to Starbucks Coffee Number 228, upon the terms and subject to the conditions of this ordinance, to maintain and use one (1) sign projecting over the public right-of-way attached to its premises known as 1001 West Armitage Avenue. Said sign structure measures as follows: along West Armitage Avenue, at five (5) feet in length, five (5) feet in height and twelve (12) feet above grade level. The location of said privilege shall be as shown on print(s) kept on file with the Department of Business Affairs and Consumer Protection and the Office of the City Clerk. Said privilege shall be constructed in accordance with plans and specifications approved by the Department of Transportation (Division of Project Development) and the Zoning Department -- Signs.

This grant of privilege in the public way shall be subject to the provisions of Section 10-28-015 and all other required provisions of the Municipal Code of Chicago.

The grantee shall pay to the City of Chicago as compensation for the privilege Number 1109282 herein granted the sum of Three Hundred and no/100 Dollars ($300.00) per annum, in advance.

A 25% penalty will be added for payments received after due date.

The permit holder agrees to hold the City of Chicago harmless for any damage, relocation or replacement costs associated with damage, relocation or removal of private property caused by the City performing work in the public way.

Authority herein given and granted for a period of five (5) years from and after September 10, 2013.

The Steamworks.

[O2013-9326]

Be It Ordained by the City Council of the City of Chicago:

SECTION 1. Permission and authority are hereby given and granted to The Steamworks,

upon the terms and subject to the conditions of this ordinance, to maintain and use, as now constructed, four (4) banners projecting over the public right-of-way adjacent to its premises known as 3246 North Halsted Street. Said banners at North Halsted Street measure four (4) at three point one seven (3.17) feet in length and eight (8) feet in width for a total of one hundred one point four four (101.44) square feet. The location of said privilege shall be as shown on print(s) kept on file with the Department of Business Affairs and Consumer Protection and the Office of the City Clerk. Said privilege shall be constructed in accordance with plans and specifications approved by the Zoning Department -- Signs.

This grant of privilege in the public way shall be subject to the provisions of Section 10-28-015 and all other required provisions of the Municipal Code of Chicago.

The grantee shall pay to the City of Chicago as compensation for the privilege Number 1109525 herein granted the sum of One Hundred Seventy-five and no/100 Dollars ($175.00) per annum, in advance.

A 25% penalty will be added for payments received after due date.

The permit holder agrees to hold the City of Chicago harmless for any damage, relocation or replacement costs associated with damage, relocation or removal of private property caused by the City performing work in the public way.

Authority herein given and granted for a period of five (5) years from and after November 5, 2013.

Steep Theatre Company.

[O2013-8940]

Be It Ordained by the City Council of the City of Chicago:

SECTION 1. Permission and authority are hereby given and granted to Steep Theatre Company, upon the terms and subject to the conditions of this ordinance, to maintain and use, as now constructed, one (1) banner projecting over the public right-of-way adjacent to its premises known as 1115 West Berwyn Avenue. Said banner at West Berwyn Avenue measures two (2) feet in length and four (4) feet in width for a total of eight (8) square feet. The location of said privilege shall be as shown on print(s) kept on file with the Department of Business Affairs and Consumer Protection and the Office of the City Clerk. Said privilege shall be constructed in accordance with plans and specifications approved by the Zoning Department -- Signs.

This grant of privilege in the public way shall be subject to the provisions of Section 10-28-015 and all other required provisions of the Municipal Code of Chicago.

The grantee shall pay to the City of Chicago as compensation for the privilege Number 1109095 herein granted the sum of Seventy-five and no/100 Dollars ($75.00) per annum, in advance.

A 25% penalty will be added for payments received after due date.

The permit holder agrees to hold the City of Chicago harmless for any damage, relocation or replacement costs associated with damage, relocation or removal of private property caused by the City performing work in the public way.

Authority herein given and granted for a period of five (5) years from and after October 8, 2013.

Sterling Bay Companies.

[O2013-8817]

Be It Ordained by the City Council of the City of Chicago:

SECTION 1. Permission and authority are hereby given and granted to Sterling Bay Companies, upon the terms and subject to the conditions of this ordinance, to maintain and use one (1) sign projecting over the public right-of-way attached to its premises known as 1040 West Randolph Street. Said sign structure measures as follows: along West Randolph Street, at seven point five (7.5) feet in length, seven point five (7.5) feet in height and sixty-eight point four two (68.42) feet above grade level. The location of said privilege shall be as shown on print(s) kept on file with the Department of Business Affairs and Consumer Protection and the Office of the City Clerk. Said privilege shall be constructed in accordance with plans and specifications approved by the Department of Transportation (Division of Project Development) and the Zoning Department -- Signs.

This grant of privilege in the public way shall be subject to the provisions of Section 10-28-015 and all other required provisions of the Municipal Code of Chicago.

The grantee shall pay to the City of Chicago as compensation for the privilege Number 1105962 herein granted the sum of Three Hundred and no/100 Dollars ($300.00) per annum, in advance.

A 25% penalty will be added for payments received after due date.

The permit holder agrees to hold the City of Chicago harmless for any damage, relocation or replacement costs associated with damage, relocation or removal of private property caused by the City performing work in the public way.

Authority herein given and granted for a period of five (5) years from and after date of passage.

Stewart Liquors, Inc.

[O2013-8711]

Be It Ordained by the City Council of the City of Chicago:

SECTION 1. Permission and authority are hereby given and granted to Stewart Liquors, Inc., upon the terms and subject to the conditions of this ordinance, to maintain and use one (1) sign projecting over the public right-of-way attached to its premises known as 356 West 75th Street. Said sign structure measures as follows: along West 75th Street, at five (5) feet in length, four (4) feet in height and eleven point two five (11.25) feet above grade level. The location of said privilege shall be as shown on print(s) kept on file with the Department of Business Affairs and Consumer Protection and the Office of the City Clerk. Said privilege shall be constructed in accordance with plans and specifications approved by the Department of Transportation (Division of Project Development) and the Zoning Department -- Signs.

This grant of privilege in the public way shall be subject to the provisions of Section 10-28-015 and all other required provisions of the Municipal Code of Chicago.

The grantee shall pay to the City of Chicago as compensation for the privilege Number 1108536 herein granted the sum of One Hundred and no/100 Dollars ($100.00) per annum, in advance.

A 25% penalty will be added for payments received after due date.

The permit holder agrees to hold the City of Chicago harmless for any damage, relocation or replacement costs associated with damage, relocation or removal of private property caused by the City performing work in the public way.

Authority herein given and granted for a period of five (5) years from and after date of passage.

Strange Cargo.

[O2013-9062]

Be It Ordained by the City Council of the City of Chicago:

SECTION 1. Permission and authority are hereby given and granted to Strange Cargo,

upon the terms and subject to the conditions of this ordinance, to maintain and use one (1) sign projecting over the public right-of-way attached to its premises known as 3448 North Clark Street. Said sign structure measures as follows: along North Clark Street, at four (4) feet in length, five (5) feet in height and five point eight three (5.83) feet above grade level. The location of said privilege shall be as shown on print(s) kept on file with the Department of Business Affairs and Consumer Protection and the Office of the City Clerk. Said privilege shall be constructed in accordance with plans and specifications approved by the Department of Transportation (Division of Project Development) and the Zoning Department -- Signs.

This grant of privilege in the public way shall be subject to the provisions of Section 10-28-015 and all other required provisions of the Municipal Code of Chicago.

The grantee shall pay to the City of Chicago as compensation for the privilege Number 1109210 herein granted the sum of One Hundred and no/100 Dollars ($100.00) per annum, in advance.

A 25% penalty will be added for payments received after due date.

The permit holder agrees to hold the City of Chicago harmless for any damage, relocation or replacement costs associated with damage, relocation or removal of private property caused by the City performing work in the public way.

Authority herein given and granted for a period of five (5) years from and after October 8, 2013.

Su Nueva Lauanderia No. 2.

[O2013-9273]

Be It Ordained by the City Council of the City of Chicago:

SECTION 1. Permission and authority are hereby given and granted to Su Nueva Lauanderia Number 2, upon the terms and subject to the conditions of this ordinance, to maintain and use one (1) sign projecting over the public right-of-way attached to its premises known as 4028 -- 4030 South Western Avenue. Said sign structure measures as follows: along South Western Avenue, at seven point eight three (7.83) feet in length, fourteen point five (14.5) feet in height and nine point zero eight (9.08) feet above grade level. The location of said privilege shall be as shown on print(s) kept on file with the Department of Business Affairs and Consumer Protection and the Office of the City Clerk. Said privilege shall be constructed in accordance with plans and specifications approved by the Department of Transportation (Division of Project Development) and the Zoning Department -- Signs.

This grant of privilege in the public way shall be subject to the provisions of Section 10-28-015 and all other required provisions of the Municipal Code of Chicago.

The grantee shall pay to the City of Chicago as compensation for the privilege Number 1105991 herein granted the sum of Three Hundred and no/100 Dollars ($300.00) per annum, in advance.

A 25% penalty will be added for payments received after due date.

The permit holder agrees to hold the City of Chicago harmless for any damage, relocation or replacement costs associated with damage, relocation or removal of private property caused by the City performing work in the public way.

Authority herein given and granted for a period of five (5) years from and after January 9, 2013.

Subway.

[O2013-9045]

Be It Ordained by the City Council of the City of Chicago:

SECTION 1. Permission and authority are hereby given and granted to Subway, upon the terms and subject to the conditions of this ordinance, to maintain and use one (1) sign projecting over the public right-of-way attached to its premises known as 615 West Lake Street. Said sign structure measures as follows: along West Lake Street, at four (4) feet in length, one point six seven (1.67) feet in height and nine point five (9.5) feet above grade level. The location of said privilege shall be as shown on print(s) kept on file with the Department of Business Affairs and Consumer Protection and the Office of the City Clerk. Said privilege shall be constructed in accordance with plans and specifications approved by the Department of Transportation (Division of Project Development) and the Zoning Department -- Signs.

This grant of privilege in the public way shall be subject to the provisions of Section 10-28-015 and all other required provisions of the Municipal Code of Chicago.

The grantee shall pay to the City of Chicago as compensation for the privilege Number 1104022 herein granted the sum of One Hundred and no/100 Dollars ($100.00) per annum, in advance.

A 25% penalty will be added for payments received after due date.

The permit holder agrees to hold the City of Chicago harmless for any damage, relocation or replacement costs associated with damage, relocation or removal of private property caused by the City performing work in the public way.

Authority herein given and granted for a period of five (5) years from and after date of passage.

Sullivan's Steakhouse.

[O2013-9366]

Be It Ordained by the City Council of the City of Chicago:

SECTION 1. Permission and authority are hereby given and granted to Sullivan's Steakhouse, upon the terms and subject to the conditions of this ordinance, to maintain and use, as now constructed, three (3) grease traps under the public right-of-way adjacent to its premises known as 415 North Dearborn Street. Said grease traps at North Dearborn Street measure three (3) at two (2) feet in length and two (2) feet in width for a total of twelve (12) square feet. The location of said privilege shall be as shown on print(s) kept on file with the Department of Business Affairs and Consumer Protection and the Office of the City Clerk. Said privilege shall be constructed in accordance with plans and specifications approved by the Department of Transportation (Office of Underground Coordination) and the Department of Water Management.

This grant of privilege in the public way shall be subject to the provisions of Section 10-28-015 and all other required provisions of the Municipal Code of Chicago.

The grantee shall pay to the City of Chicago as compensation for the privilege Number 1109506 herein granted the sum of One Thousand Two Hundred and no/100 Dollars ($1,200.00) per annum, in advance.

A 25% penalty will be added for payments received after due date.

The permit holder agrees to hold the City of Chicago harmless for any damage, relocation or replacement costs associated with damage, relocation or removal of private property caused by the City performing work in the public way.

Authority herein given and granted for a period of five (5) years from and after November 18, 2013.

Sultan's.

[O2013-8964]

Be It Ordained by the City Council of the City of Chicago:

SECTION 1. Permission and authority are hereby given and granted to Sultan's, upon the terms and subject to the conditions of this ordinance, to maintain and use one (1) sign projecting over the public right-of-way attached to its premises known as 2521 North Clark Street. Said sign structure measures as follows: along North Clark Street, at ten (10) feet in length, two (2) feet in height and twelve (12) feet above grade level. The location of said privilege shall be as shown on print(s) kept on file with the Department of Business Affairs and Consumer Protection and the Office of the City Clerk. Said privilege shall be constructed in accordance with plans and specifications approved by the Department of Transportation (Division of Project Development) and the Zoning Department -- Signs

This grant of privilege in the public way shall be subject to the provisions of Section 10-28-015 and all other required provisions of the Municipal Code of Chicago.

The grantee shall pay to the City of Chicago as compensation for the privilege Number 1109432 herein granted the sum of One Hundred and no/100 Dollars ($100.00) per annum, in advance.

A 25% penalty will be added for payments received after due date.

The permit holder agrees to hold the City of Chicago harmless for any damage, relocation or replacement costs associated with damage, relocation or removal of private property caused by the City performing work in the public way.

Authority herein given and granted for a period of five (5) years from and after June 11, 2013.

Sunglass Hut No. 1583.

[O2013-9046]

Be It Ordained by the City Council of the City of Chicago:

SECTION 1. Permission and authority are hereby given and granted to Sunglass Hut Number 1583, upon the terms and subject to the conditions of this ordinance, to maintain and use two (2) signs projecting over the public right-of-way attached to its premises known as 1047 North Rush Street. Said sign structure measures as follows: along North Rush Street, one (1) at thirteen (13) feet in length, three point zero eight (3.08) feet in height and thirteen point eight three (13.83) feet above grade level. Said sign structure measures as follows:

along North Rush Street, one (1) at three (3) feet in length, one (1) foot in height and nine (9) feet above grade level. The location of said privilege shall be as shown on print(s) kept on file with the Department of Business Affairs and Consumer Protection and the Office of the City Clerk. Said privilege shall be constructed in accordance with plans and specifications approved by the Department of Transportation (Division of Project Development) and the Zoning Department -- Signs.

This grant of privilege in the public way shall be subject to the provisions of Section 10-28-015 and all other required provisions of the Municipal Code of Chicago.

The grantee shall pay to the City of Chicago as compensation for the privilege Number 1109130 herein granted the sum of Four Hundred and no/100 Dollars ($400.00) per annum, in advance.

A 25% penalty will be added for payments received after due date.

The permit holder agrees to hold the City of Chicago harmless for any damage, relocation or replacement costs associated with damage, relocation or removal of private property caused by the City performing work in the public way.

Authority herein given and granted for a period of five (5) years from and after October 8, 2013.

Sunny Nails.

[O2013-8539]

Be It Ordained by the City Council of the City of Chicago:

SECTION 1. Permission and authority are hereby given and granted to Sunny Nails, upon the terms and subject to the conditions of this ordinance, to maintain and use one (1) sign projecting over the public right-of-way attached to its premises known as 1310 North Milwaukee Avenue. Said sign structure measures as follows: along North Milwaukee Avenue, at fourteen (14) feet in length, two point five (2.5) feet in height and thirteen (13) feet above grade level. The location of said privilege shall be as shown on print(s) kept on file with the Department of Business Affairs and Consumer Protection and the Office of the City Clerk. Said privilege shall be constructed in accordance with plans and specifications approved by the Department of Transportation (Division of Project Development) and the Zoning Department -- Signs.

This grant of privilege in the public way shall be subject to the provisions of Section 10-28-015 and all other required provisions of the Municipal Code of Chicago.

The grantee shall pay to the City of Chicago as compensation for the privilege Number 1109363 herein granted the sum of Three Hundred and no/100 Dollars ($300.00) per annum, in advance to commence one (1) year after passage.

A 25% penalty will be added for payments received after due date.

The permit holder agrees to hold the City of Chicago harmless for any damage, relocation or replacement costs associated with damage, relocation or removal of private property caused by the City performing work in the public way.

Authority herein given and granted for a period of five (5) years from and after November 19, 2013.

Sunrise Hitek Service, Inc.

[O2013-8906]

Be It Ordained by the City Council of the City of Chicago:

SECTION 1. Permission and authority are hereby given and granted to Sunrise Hitek Service, Inc., upon the terms and subject to the conditions of this ordinance, to maintain and use one (1) sign projecting over the public right-of-way attached to its premises known as 5915 North Northwest Highway. Said sign structure measures as follows: along North Northwest Highway, at five (5) feet in length, four (4) feet in height and sixteen (16) feet above grade level. The location of said privilege shall be as shown on print(s) kept on file with the Department of Business Affairs and Consumer Protection and the Office of the City Clerk. Said privilege shall be constructed in accordance with plans and specifications approved by the Department of Transportation (Division of Project Development) and the Zoning Department -- Signs.

This grant of privilege in the public way shall be subject to the provisions of Section 10-28-015 and all other required provisions of the Municipal Code of Chicago.

The grantee shall pay to the City of Chicago as compensation for the privilege Number 1109269 herein granted the sum of One Hundred and no/100 Dollars ($100.00) per annum, in advance.

A 25% penalty will be added for payments received after due date.

The permit holder agrees to hold the City of Chicago harmless for any damage, relocation or replacement costs associated with damage, relocation or removal of private property caused by the City performing work in the public way.

Authority herein given and granted for a period of five (5) years from and after November 5, 2013.

Supermercado El Ranchito.

[O2013-9274]

Be It Ordained by the City Council of the City of Chicago:

SECTION 1. Permission and authority are hereby given and granted to Supermercado El Ranchito, upon the terms and subject to the conditions of this ordinance, to maintain and use two (2) signs projecting over the public right-of-way attached to its premises known as 2414 -- 2416 West 47th Street. Said sign structures measure as follows: along West 47th Street, one (1) at eight (8) feet in length, four (4) feet in height and ten point six seven (10.67) feet above grade level and one (1) at two point five (2.5) feet in length, two point five (2.5) feet in height and seven point three three (7.33) feet above grade level. The location of said privilege shall be as shown on print(s) kept on file with the Department of Business Affairs and Consumer Protection and the Office of the City Clerk. Said privilege shall be constructed in accordance with plans and specifications approved by the Department of Transportation (Division of Project Development) and the Zoning Department -- Signs.

This grant of privilege in the public way shall be subject to the provisions of Section 10-28-015 and all other required provisions of the Municipal Code of Chicago.

The grantee shall pay to the City of Chicago as compensation for the privilege Number 1109592 herein granted the sum of Four Hundred and no/100 Dollars ($400.00) per annum, in advance.

A 25% penalty will be added for payments received after due date.

The permit holder agrees to hold the City of Chicago harmless for any damage, relocation or replacement costs associated with damage, relocation or removal of private property caused by the City performing work in the public way.

Authority herein given and granted for a period of five (5) years from and after November 19, 2013.

Supermercado La Victoria, Inc.

[O2013-9276]

Be It Ordained by the City Council of the City of Chicago:

SECTION 1. Permission and authority are hereby given and granted to Supermercado La Victoria, Inc., upon the terms and subject to the conditions of this ordinance, to maintain

and use one (1) sign projecting over the public right-of-way attached to its premises known as 3927 West 63rd Street. Said sign structure measures as follows: along West 63rd Street, at five (5) feet in length, six (6) feet in height and fourteen (14) feet above grade level. The location of said privilege shall be as shown on print(s) kept on file with the Department of Business Affairs and Consumer Protection and the Office of the City Clerk. Said privilege shall be constructed in accordance with plans and specifications approved by the Department of Transportation (Division of Project Development) and the Zoning Department -- Signs.

This grant of privilege in the public way shall be subject to the provisions of Section 10-28-015 and all other required provisions of the Municipal Code of Chicago.

The grantee shall pay to the City of Chicago as compensation for the privilege Number 1109552 herein granted the sum of Three Hundred and no/100 Dollars ($300.00) per annum, in advance.

A 25% penalty will be added for payments received after due date.

The permit holder agrees to hold the City of Chicago harmless for any damage, relocation or replacement costs associated with damage, relocation or removal of private property caused by the City performing work in the public way.

Authority herein given and granted for a period of five (5) years from and after May 9, 2012.

Susan Fredman Design Group Ltd.

[O2013-9368]

Be It Ordained by the City Council of the City of Chicago:

SECTION 1. Permission and authority are hereby given and granted to Susan Fredman Design Group Ltd., upon the terms and subject to the conditions of this ordinance, to maintain and use, as now constructed, three (3) banners projecting over the public right-of-way adjacent to its premises known as 350 West Erie Street. Said banners at West Erie Street measure three (3) at three (3) feet in length and seven point six seven (7.67) feet in width for a total of sixty-nine point zero three (69.03) square feet. The location of said privilege shall be as shown on print(s) kept on file with the Department of Business Affairs and Consumer Protection and the Office of the City Clerk. Said privilege shall be constructed in accordance with plans and specifications approved by the Zoning Department -- Signs.

This grant of privilege in the public way shall be subject to the provisions of Section 10-28-015 and all other required provisions of the Municipal Code of Chicago.

The grantee shall pay to the City of Chicago as compensation for the privilege Number 1109491 herein granted the sum of One Hundred Seventy-five and no/100 Dollars ($175.00) per annum, in advance.

A 25% penalty will be added for payments received after due date.

The permit holder agrees to hold the City of Chicago harmless for any damage, relocation or replacement costs associated with damage, relocation or removal of private property caused by the City performing work in the public way.

Authority herein given and granted for a period of five (5) years from and after November 19, 2013.

Sushi Samba.

[O2013-9048]

Be It Ordained by the City Council of the City of Chicago:

SECTION 1. Permission and authority are hereby given and granted to Sushi Samba, upon the terms and subject to the conditions of this ordinance, to maintain and use, as now constructed, one (1) building projection projecting over the public right-of-way adjacent to its premises known as 504 North Wells Street. Said building projection at North Wells Street measures twenty-nine (29) feet in length and two (2) feet in width for a total of fifty-eight (58) square feet. Existing building projection is approximately ten (10) feet above grade level. The location of said privilege shall be as shown on print(s) kept on file with the Department of Business Affairs and Consumer Protection and the Office of the City Clerk. Said privilege shall be constructed in accordance with plans and specifications approved by the Department of Planning and Development and the Department of Transportation (Division of Project Development).

This grant of privilege in the public way shall be subject to the provisions of Section 10-28-015 and all other required provisions of the Municipal Code of Chicago.

The grantee shall pay to the City of Chicago as compensation for the privilege Number 1107462 herein granted the sum of Four Hundred and no/100 Dollars ($400.00) per annum, in advance.

A 25% penalty will be added for payments received after due date.

The permit holder agrees to hold the City of Chicago harmless for any damage, relocation or replacement costs associated with damage, relocation or removal of private property caused by the City performing work in the public way.

Authority herein given and granted for a period of five (5) years from and after June 11, 2013.

Tacos Mario's Limited.

[O2013-8694]

Be It Ordained by the City Council of the City of Chicago:

SECTION 1. Permission and authority are hereby given and granted to Tacos Mario's Limited, upon the terms and subject to the conditions of this ordinance, to maintain and use one (1) sign projecting over the public right-of-way attached to its premises known as 4540 West 63rd Street. Said sign structure measures as follows: along West 63rd Street, at six (6) feet in length, three (3) feet in height and fifteen (15) feet above grade level. The location of said privilege shall be as shown on print(s) kept on file with the Department of Business Affairs and Consumer Protection and the Office of the City Clerk. Said privilege shall be constructed in accordance with plans and specifications approved by the Department of Transportation (Division of Project Development) and the Zoning Department -- Signs.

This grant of privilege in the public way shall be subject to the provisions of Section 10-28-015 and all other required provisions of the Municipal Code of Chicago.

The grantee shall pay to the City of Chicago as compensation for the privilege Number 1109262 herein granted the sum of One Hundred and no/100 Dollars ($100.00) per annum, in advance.

A 25% penalty will be added for payments received after due date.

The permit holder agrees to hold the City of Chicago harmless for any damage, relocation or replacement costs associated with damage, relocation or removal of private property caused by the City performing work in the public way.

Authority herein given and granted for a period of five (5) years from and after September 10, 2013.

Talman Auto Rebuilders, Inc.

[O2013-8715]

Be It Ordained by the City Council of the City of Chicago:

SECTION 1. Permission and authority are hereby given and granted to Talman Auto Rebuilders, Inc., upon the terms and subject to the conditions of this ordinance, to maintain

and use one (1) sign projecting over the public right-of-way attached to its premises known as 7659 South Western Avenue. Said sign structure measures as follows: along South Western Avenue, at fourteen (14) feet in length, six (6) feet in height and eleven (11) feet above grade level. The location of said privilege shall be as shown on print(s) kept on file with the Department of Business Affairs and Consumer Protection and the Office of the City Clerk. Said privilege shall be constructed in accordance with plans and specifications approved by the Department of Transportation (Division of Project Development) and the Zoning Department -- Signs.

This grant of privilege in the public way shall be subject to the provisions of Section 10-28-015 and all other required provisions of the Municipal Code of Chicago.

The grantee shall pay to the City of Chicago as compensation for the privilege Number 1109461 herein granted the sum of Three Hundred and no/100 Dollars ($300.00) per annum, in advance.

A 25% penalty will be added for payments received after due date.

The permit holder agrees to hold the City of Chicago harmless for any damage, relocation or replacement costs associated with damage, relocation or removal of private property caused by the City performing work in the public way.

Authority herein given and granted for a period of five (5) years from and after November 19, 2013.

Tasty Gyros.

[O2013-8834]

Be It Ordained by the City Council of the City of Chicago:

SECTION 1. Permission and authority are hereby given and granted to Tasty Gyros, upon the terms and subject to the conditions of this ordinance, to maintain and use one (1) sign projecting over the public right-of-way attached to its premises known as 5945 West Division Street. Said sign structure measures as follows: along West Division Street, at nine (9) feet in length, six (6) feet in height and twelve (12) feet above grade level. The location of said privilege shall be as shown on print(s) kept on file with the Department of Business Affairs and Consumer Protection and the Office of the City Clerk. Said privilege shall be constructed in accordance with plans and specifications approved by the Department of Transportation (Division of Project Development) and the Zoning Department -- Signs

This grant of privilege in the public way shall be subject to the provisions of Section 10-28-015 and all other required provisions of the Municipal Code of Chicago.

The grantee shall pay to the City of Chicago as compensation for the privilege Number 1109154 herein granted the sum of Three Hundred and no/100 Dollars ($300.00) per annum, in advance.

A 25% penalty will be added for payments received after due date.

The permit holder agrees to hold the City of Chicago harmless for any damage, relocation or replacement costs associated with damage, relocation or removal of private property caused by the City performing work in the public way.

Authority herein given and granted for a period of five (5) years from and after June 11, 2013.

TCF National Bank-Branch.
(Banners)

[O2013-8884]

Be It Ordained by the City Council of the City of Chicago:

SECTION 1. Permission and authority are hereby given and granted to TCF National Bank-Branch, upon the terms and subject to the conditions of this ordinance, to maintain and use, as now constructed, two (2) banners projecting over the public right-of-way adjacent to its premises known as 1400 West Fullerton Avenue. Said banner at West Fullerton Avenue measures one (1) at one (1) foot in length and one (1) foot in width for a total of one (1) square foot. Said banner at North Southport Avenue measures one (1) at point five (.5) foot in length and point five (.5) foot in width for a total of point two five (.25) square foot. The location of said privilege shall be as shown on print(s) kept on file with the Department of Business Affairs and Consumer Protection and the Office of the City Clerk. Said privilege shall be constructed in accordance with plans and specifications approved by the Zoning Department -- Signs.

This grant of privilege in the public way shall be subject to the provisions of Section 10-28-015 and all other required provisions of the Municipal Code of Chicago.

The grantee shall pay to the City of Chicago as compensation for the privilege Number 1108986 herein granted the sum of One Hundred Fifty and no/100 Dollars ($150.00) per annum, in advance.

A 25% penalty will be added for payments received after due date.

The permit holder agrees to hold the City of Chicago harmless for any damage, relocation or replacement costs associated with damage, relocation or removal of private property caused by the City performing work in the public way.

Authority herein given and granted for a period of five (5) years from and after October 1, 2013.

TCF National Bank-Branch.
(Planter Railings)

[O2013-8893]

Be It Ordained by the City Council of the City of Chicago:

SECTION 1. Permission and authority are hereby given and granted to TCF National Bank-Branch, upon the terms and subject to the conditions of this ordinance, to maintain and use, as now constructed, three (3) planter railings on the public right-of-way for beautification purposes adjacent to its premises known as 1400 West Fullerton Avenue. Said planter railing at North Southport Avenue measures one (1) at twenty-four point three three (24.33) feet in length and five (5) feet in width for a total of one hundred twenty-one point six five (121.65) square feet. Said planter railing at North Southport Avenue measures one (1) at fifteen (15) feet in length and five (5) feet in width for a total of seventy-five (75) square feet. Said planter railing at North Southport Avenue measures one (1) at twenty-one point three three (21.33) feet in length and five (5) feet in width for a total of one hundred six point six five (106.65) square feet. Grantee must allow the required clear and unobstructed space for pedestrian passage at all times per rules and regulations approved by the Department of Transportation. The location of said privilege shall be as shown on print(s) kept on file with the Department of Business Affairs and Consumer Protection and the Office of the City Clerk. Said privilege shall be constructed in accordance with plans and specifications approved by the Department of Planning and Development and the Department of Transportation (Division of Project Development).

This grant of privilege in the public way shall be subject to the provisions of Section 10-28-015 and all other required provisions of the Municipal Code of Chicago.

The grantee shall pay to the City of Chicago as compensation for the privilege Number 1108984 herein granted the sum of Zero and no/100 Dollars ($0.00) per annum, in advance.

A 25% penalty will be added for payments received after due date.

The permit holder agrees to hold the City of Chicago harmless for any damage, relocation or replacement costs associated with damage, relocation or removal of private property caused by the City performing work in the public way.

Authority herein given and granted for a period of five (5) years from and after October 1, 2013.

Tecalitlan.

[O2013-8542]

Be It Ordained by the City Council of the City of Chicago:

SECTION 1. Permission and authority are hereby given and granted to Tecalitlan, upon the terms and subject to the conditions of this ordinance, to maintain and use one (1) sign projecting over the public right-of-way attached to its premises known as 1814 West Chicago Avenue. Said sign structure measures as follows: along West Chicago Avenue, at thirteen point two five (13.25) feet in length, sixteen point six seven (16.67) feet in height and nine point five eight (9.58) feet above grade level. The location of said privilege shall be as shown on print(s) kept on file with the Department of Business Affairs and Consumer Protection and the Office of the City Clerk. Said privilege shall be constructed in accordance with plans and specifications approved by the Department of Transportation (Division of Project Development) and the Zoning Department -- Signs.

This grant of privilege in the public way shall be subject to the provisions of Section 10-28-015 and all other required provisions of the Municipal Code of Chicago.

The grantee shall pay to the City of Chicago as compensation for the privilege Number 1108971 herein granted the sum of Three Hundred and no/100 Dollars ($300.00) per annum, in advance.

A 25% penalty will be added for payments received after due date.

The permit holder agrees to hold the City of Chicago harmless for any damage, relocation or replacement costs associated with damage, relocation or removal of private property caused by the City performing work in the public way.

Authority herein given and granted for a period of five (5) years from and after September 10, 2013.

Thorek Hospital & Medical Center.

[O2013-8991]

Be It Ordained by the City Council of the City of Chicago:

SECTION 1. Permission and authority are hereby given and granted to Thorek Hospital & Medical Center, upon the terms and subject to the conditions of this ordinance, to maintain and use, as now constructed, one (1) planter on the public right-of-way for beautification purposes adjacent to its premises known as 840 West Irving Park Road. Said planter at West Irving Park Road measures eighty (80) feet in length and five (5) feet in width

for a total of four hundred (400) square feet. Grantee must allow the required clear and unobstructed space for pedestrian passage at all times per rules and regulations approved by the Department of Transportation. The location of said privilege shall be as shown on print(s) kept on file with the Department of Business Affairs and Consumer Protection and the Office of the City Clerk. Said privilege shall be constructed in accordance with plans and specifications approved by the Department of Planning and Development and the Department of Transportation (Division of Project Development).

This grant of privilege in the public way shall be subject to the provisions of Section 10-28-015 and all other required provisions of the Municipal Code of Chicago.

The grantee shall pay to the City of Chicago as compensation for the privilege Number 1109237 herein granted the sum of Zero and no/100 Dollars ($0.00) per annum, in advance.

A 25% penalty will be added for payments received after due date.

The permit holder agrees to hold the City of Chicago harmless for any damage, relocation or replacement costs associated with damage, relocation or removal of private property caused by the City performing work in the public way.

Authority herein given and granted for a period of five (5) years from and after October 1, 2013.

Three Dots And A Dash.

[O2013-9371]

Be It Ordained by the City Council of the City of Chicago:

SECTION 1. Permission and authority are hereby given and granted to Three Dots and a Dash, upon the terms and subject to the conditions of this ordinance, to maintain and use one (1) sign projecting over the public right-of-way attached to its premises known as 435 North Clark Street. Said sign structure measures as follows: along public alley, at two (2) feet in length, one point five (1.5) feet in height and eight point seven five (8.75) feet above grade level. The location of said privilege shall be as shown on print(s) kept on file with the Department of Business Affairs and Consumer Protection and the Office of the City Clerk. Said privilege shall be constructed in accordance with plans and specifications approved by the Department of Transportation (Division of Project Development) and the Zoning Department -- Signs

This grant of privilege in the public way shall be subject to the provisions of Section 10-28-015 and all other required provisions of the Municipal Code of Chicago.

The grantee shall pay to the City of Chicago as compensation for the privilege Number 1107275 herein granted the sum of One Hundred and no/100 Dollars ($100.00) per annum, in advance.

A 25% penalty will be added for payments received after due date.

The permit holder agrees to hold the City of Chicago harmless for any damage, relocation or replacement costs associated with damage, relocation or removal of private property caused by the City performing work in the public way.

Authority herein given and granted for a period of five (5) years from and after date of passage.

Tiparos Thai Restaurant, Inc.

[O2013-9373]

Be It Ordained by the City Council of the City of Chicago:

SECTION 1. Permission and authority are hereby given and granted to Tiparos Thai Restaurant, Inc., upon the terms and subject to the conditions of this ordinance, to maintain and use, as now constructed, four (4) light fixtures projecting over the public right-of-way adjacent to its premises known as 1540 North Clark Street. Said light fixtures at North Clark Street measure four (4) at point two five (.25) foot in length, point four two (.42) foot in width and twelve point five (12.5) feet above grade level. The location of said privilege shall be as shown on print(s) kept on file with the Department of Business Affairs and Consumer Protection and the Office of the City Clerk. Said privilege shall be constructed in accordance with plans and specifications approved by the Department of Transportation (Division of Project Development).

This grant of privilege in the public way shall be subject to the provisions of Section 10-28-015 and all other required provisions of the Municipal Code of Chicago.

The grantee shall pay to the City of Chicago as compensation for the privilege Number 1109478 herein granted the sum of Ninety and no/100 Dollars ($90.00) per annum, in advance.

A 25% penalty will be added for payments received after due date.

The permit holder agrees to hold the City of Chicago harmless for any damage, relocation or replacement costs associated with damage, relocation or removal of private property caused by the City performing work in the public way.

Authority herein given and granted for a period of five (5) years from and after November 19, 2013.

Tishman Speyer.
(Caissons)

[O2013-9053]

Be It Ordained by the City Council of the City of Chicago:

SECTION 1. Permission and authority are hereby given and granted to Tishman Speyer, upon the terms and subject to the conditions of this ordinance, to maintain and use, as now constructed, nine (9) caissons under the public right-of-way adjacent to its premises known as 161 North Clark Street. Said caissons at West Randolph Street measure two (2) at eleven (11) feet in length and two (2) feet in width for a total of forty-four (44) square feet. Said caissons at West Randolph Street measure three (3) at eight (8) feet in length and six (6) feet in width for a total of one hundred forty-four (144) square feet. Said caissons at North Clark Street measure four (4) at ten (10) feet in length and three (3) feet in width for a total of one hundred twenty (120) square feet. The location of said privilege shall be as shown on print(s) kept on file with the Department of Business Affairs and Consumer Protection and the Office of the City Clerk. Said privilege shall be constructed in accordance with plans and specifications approved by the Department of Planning and Development and the Department of Transportation (Office of Underground Coordination).

This grant of privilege in the public way shall be subject to the provisions of Section 10-28-015 and all other required provisions of the Municipal Code of Chicago.

The grantee shall pay to the City of Chicago as compensation for the privilege Number 1108977 herein granted the sum of Four Hundred and no/100 Dollars ($400.00) per annum, in advance.

A 25% penalty will be added for payments received after due date.

The permit holder agrees to hold the City of Chicago harmless for any damage, relocation or replacement costs associated with damage, relocation or removal of private property caused by the City performing work in the public way.

Authority herein given and granted for a period of five (5) years from and after September 10, 2013.

Tishman Speyer.
(Grease Basin)

[O2013-9054]

Be It Ordained by the City Council of the City of Chicago:

SECTION 1. Permission and authority are hereby given and granted to Tishman Speyer, upon the terms and subject to the conditions of this ordinance, to maintain and use, as now constructed, one (1) grease basin under the public right-of-way adjacent to its premises known as 161 North Clark Street. Said grease basin at West Randolph Street measures ten (10) feet in length and five (5) feet in width for a total of fifty (50) square feet. The location of said privilege shall be as shown on print(s) kept on file with the Department of Business Affairs and Consumer Protection and the Office of the City Clerk. Said privilege shall be constructed in accordance with plans and specifications approved by the Department of Transportation (Office of Underground Coordination) and the Department of Water Management.

This grant of privilege in the public way shall be subject to the provisions of Section 10-28-015 and all other required provisions of the Municipal Code of Chicago.

The grantee shall pay to the City of Chicago as compensation for the privilege Number 1108979 herein granted the sum of Four Hundred and no/100 Dollars ($400.00) per annum, in advance.

A 25% penalty will be added for payments received after due date.

The permit holder agrees to hold the City of Chicago harmless for any damage, relocation or replacement costs associated with damage, relocation or removal of private property caused by the City performing work in the public way.

Authority herein given and granted for a period of five (5) years from and after September 10, 2013.

Tixteco Mexican Restaurant.

[O2013-9352]

Be It Ordained by the City Council of the City of Chicago:

SECTION 1. Permission and authority are hereby given and granted to Tixteco Mexican Restaurant, upon the terms and subject to the conditions of this ordinance, to maintain and use one (1) sign projecting over the public right-of-way attached to its premises known as 3334 North Milwaukee Avenue. Said sign structure measures as follows: along

North Milwaukee Avenue, at seven (7) feet in length, four point zero eight (4.08) feet in height and eleven point six six (11.66) feet above grade level. The location of said privilege shall be as shown on print(s) kept on file with the Department of Business Affairs and Consumer Protection and the Office of the City Clerk. Said privilege shall be constructed in accordance with plans and specifications approved by the Department of Transportation (Division of Project Development) and the Zoning Department -- Signs.

This grant of privilege in the public way shall be subject to the provisions of Section 10-28-015 and all other required provisions of the Municipal Code of Chicago.

The grantee shall pay to the City of Chicago as compensation for the privilege Number 1104814 herein granted the sum of Three Hundred and no/100 Dollars ($300.00) per annum, in advance.

A 25% penalty will be added for payments received after due date.

The permit holder agrees to hold the City of Chicago harmless for any damage, relocation or replacement costs associated with damage, relocation or removal of private property caused by the City performing work in the public way.

Authority herein given and granted for a period of five (5) years from and after date of passage.

Tommy Bahama R&R Holding, Inc.

[O2013-9061]

Be It Ordained by the City Council of the City of Chicago:

SECTION 1. Permission and authority are hereby given and granted to Tommy Bahama R&R Holding, Inc., upon the terms and subject to the conditions of this ordinance, to maintain and use five (5) signs projecting over the public right-of-way attached to its premises known as 664 North Michigan Avenue. Said sign structures measure as follows: along North Michigan Avenue, one (1) at eight point eight three (8.83) feet in length, one point five (1.5) feet in height and twelve (12) feet above grade level and three (3) at two point six seven (2.67) feet in length, one point five eight (1.58) feet in height and twelve (12) feet above grade level. Said sign structure measures as follows: along East Erie Street, one (1) at eight point eight three (8.83) feet in length, one point five (1.5) feet in height and twelve (12) feet above grade level. The location of said privilege shall be as shown on print(s) kept on file with the Department of Business Affairs and Consumer Protection and the Office of the City Clerk. Said privilege shall be constructed in accordance with plans and specifications approved by the Department of Transportation (Division of Project Development) and the Zoning Department -- Signs.

This grant of privilege in the public way shall be subject to the provisions of Section 10-28-015 and all other required provisions of the Municipal Code of Chicago.

The grantee shall pay to the City of Chicago as compensation for the privilege Number 1106370 herein granted the sum of One Hundred Seventy-five and no/100 Dollars ($175.00) per annum, in advance.

A 25% penalty will be added for payments received after due date.

The permit holder agrees to hold the City of Chicago harmless for any damage, relocation or replacement costs associated with damage, relocation or removal of private property caused by the City performing work in the public way.

Authority herein given and granted for a period of five (5) years from and after date of passage.

Tommy Gun's Garage.
(Light Fixtures)

[O2013-9246]

Be It Ordained by the City Council of the City of Chicago:

SECTION 1. Permission and authority are hereby given and granted to Tommy Gun's Garage, upon the terms and subject to the conditions of this ordinance, to maintain and use, as now constructed, four (4) light fixtures projecting over the public right-of-way adjacent to its premises known as 2114 -- 2118 South Wabash Avenue. Said light fixtures at South Wabash Avenue measure two (2) at one point three three (1.33) feet in length, one point zero eight (1.08) feet in width and eight point six seven (8.67) feet above grade level. Said light fixtures at public alley measure two (2) at one point three three (1.33) feet in length, one point zero eight (1.08) feet in width and eight point five (8.5) feet above grade level. The location of said privilege shall be as shown on print(s) kept on file with the Department of Business Affairs and Consumer Protection and the Office of the City Clerk. Said privilege shall be constructed in accordance with plans and specifications approved by the Department of Transportation (Division of Project Development).

This grant of privilege in the public way shall be subject to the provisions of Section 10-28-015 and all other required provisions of the Municipal Code of Chicago.

The grantee shall pay to the City of Chicago as compensation for the privilege Number 1109543 herein granted the sum of Ninety and no/100 Dollars ($90.00) per annum, in advance.

A 25% penalty will be added for payments received after due date.

The permit holder agrees to hold the City of Chicago harmless for any damage, relocation or replacement costs associated with damage, relocation or removal of private property caused by the City performing work in the public way.

Authority herein given and granted for a period of five (5) years from and after June 11, 2013.

Tommy Gun's Garage.
(Sign)

[O2013-9249]

Be It Ordained by the City Council of the City of Chicago:

SECTION 1. Permission and authority are hereby given and granted to Tommy Gun's Garage, upon the terms and subject to the conditions of this ordinance, to maintain and use one (1) sign projecting over the public right-of-way attached to its premises known as 2114 -- 2118 South Wabash Avenue. Said sign structure measures as follows: along South Wabash Avenue, at eight (8) feet in length, five (5) feet in height and twenty (20) feet above grade level. The location of said privilege shall be as shown on print(s) kept on file with the Department of Business Affairs and Consumer Protection and the Office of the City Clerk. Said privilege shall be constructed in accordance with plans and specifications approved by the Department of Transportation (Division of Project Development) and the Zoning Department -- Signs.

This grant of privilege in the public way shall be subject to the provisions of Section 10-28-015 and all other required provisions of the Municipal Code of Chicago.

The grantee shall pay to the City of Chicago as compensation for the privilege Number 1109544 herein granted the sum of Three Hundred and no/100 Dollars ($300.00) per annum, in advance.

A 25% penalty will be added for payments received after due date.

The permit holder agrees to hold the City of Chicago harmless for any damage, relocation or replacement costs associated with damage, relocation or removal of private property caused by the City performing work in the public way.

Authority herein given and granted for a period of five (5) years from and after May 14, 2013.

Tops & Bottoms, Inc.

[O2013-8829]

Be It Ordained by the City Council of the City of Chicago:

SECTION 1. Permission and authority are hereby given and granted to Tops & Bottoms, Inc., upon the terms and subject to the conditions of this ordinance, to maintain and use three (3) signs projecting over the public right-of-way attached to its premises known as 3960 West Madison Street. Said sign structures measure as follows: along West Madison Street, one (1) at thirty-two point eight three (32.83) feet in length, three (3) feet in height and twelve (12) feet above grade level and one (1) at six point one one (6.11) feet in length, six (6) feet in height and sixteen (16) feet above grade level. Said sign structure measures as follows: along North Pulaski Road, one (1) at nineteen (19) feet in length, five point one seven (5.17) feet in height and thirteen (13) feet above grade level. The location of said privilege shall be as shown on print(s) kept on file with the Department of Business Affairs and Consumer Protection and the Office of the City Clerk. Said privilege shall be constructed in accordance with plans and specifications approved by the Department of Transportation (Division of Project Development) and the Zoning Department -- Signs.

This grant of privilege in the public way shall be subject to the provisions of Section 10-28-015 and all other required provisions of the Municipal Code of Chicago.

The grantee shall pay to the City of Chicago as compensation for the privilege Number 1108876 herein granted the sum of Nine Hundred and no/100 Dollars ($900.00) per annum, in advance.

A 25% penalty will be added for payments received after due date.

The permit holder agrees to hold the City of Chicago harmless for any damage, relocation or replacement costs associated with damage, relocation or removal of private property caused by the City performing work in the public way.

Authority herein given and granted for a period of five (5) years from and after date of passage.

Toyota On Western, Inc.

[O2013-8712]

Be It Ordained by the City Council of the City of Chicago:

SECTION 1. Permission and authority are hereby given and granted to Toyota on Western, Inc., upon the terms and subject to the conditions of this ordinance, to maintain and

use, as now constructed, nine (9) light fixtures projecting over the public right-of-way adjacent to its premises known as 6941 South Western Avenue. Said light fixtures at South Western Avenue measure nine (9) at one point five (1.5) feet in length, one point five (1.5) feet in width and sixteen (16) feet above grade level. The location of said privilege shall be as shown on print(s) kept on file with the Department of Business Affairs and Consumer Protection and the Office of the City Clerk. Said privilege shall be constructed in accordance with plans and specifications approved by the Department of Transportation (Division of Project Development).

This grant of privilege in the public way shall be subject to the provisions of Section 10-28-015 and all other required provisions of the Municipal Code of Chicago.

The grantee shall pay to the City of Chicago as compensation for the privilege Number 1107683 herein granted the sum of One Hundred Fifteen and no/100 Dollars ($115.00) per annum, in advance.

A 25% penalty will be added for payments received after due date.

The permit holder agrees to hold the City of Chicago harmless for any damage, relocation or replacement costs associated with damage, relocation or removal of private property caused by the City performing work in the public way.

Authority herein given and granted for a period of five (5) years from and after February 6, 2013.

Tre Soldi.

[O2013-9063]

Be It Ordained by the City Council of the City of Chicago:

SECTION 1. Permission and authority are hereby given and granted to Tre Soldi, upon the terms and subject to the conditions of this ordinance, to maintain and use, as now constructed, seven (7) light fixtures projecting over the public right-of-way adjacent to its premises known as 212 East Ohio Street. Said light fixtures at East Ohio Street measure five (5) at point four two (.42) foot in length, one point five (1.5) feet in width and fifteen (15) feet above grade level and two (2) at point five (.5) foot in length, point eight three (.83) foot in width and twenty (20) feet above grade level. The location of said privilege shall be as shown on print(s) kept on file with the Department of Business Affairs and Consumer Protection and the Office of the City Clerk. Said privilege shall be constructed in accordance with plans and specifications approved by the Department of Transportation (Division of Project Development).

This grant of privilege in the public way shall be subject to the provisions of Section 10-28-015 and all other required provisions of the Municipal Code of Chicago.

The grantee shall pay to the City of Chicago as compensation for the privilege Number 1108966 herein granted the sum of One Hundred Five and no/100 Dollars ($105.00) per annum, in advance.

A 25% penalty will be added for payments received after due date.

The permit holder agrees to hold the City of Chicago harmless for any damage, relocation or replacement costs associated with damage, relocation or removal of private property caused by the City performing work in the public way.

Authority herein given and granted for a period of five (5) years from and after date of passage.

The Twisted Baker.

[O2013-8966]

Be It Ordained by the City Council of the City of Chicago:

SECTION 1. Permission and authority are hereby given and granted to The Twisted Baker, upon the terms and subject to the conditions of this ordinance, to maintain and use one (1) sign projecting over the public right-of-way attached to its premises known as 1543 North Wells Street. Said sign structure measures as follows: along North Wells Street, at four (4) feet in length, five (5) feet in height and eighteen (18) feet above grade level. The location of said privilege shall be as shown on print(s) kept on file with the Department of Business Affairs and Consumer Protection and the Office of the City Clerk. Said privilege shall be constructed in accordance with plans and specifications approved by the Department of Transportation (Division of Project Development) and the Zoning Department -- Signs.

This grant of privilege in the public way shall be subject to the provisions of Section 10-28-015 and all other required provisions of the Municipal Code of Chicago.

The grantee shall pay to the City of Chicago as compensation for the privilege Number 1109134 herein granted the sum of One Hundred and no/100 Dollars ($100.00) per annum, in advance.

A 25% penalty will be added for payments received after due date.

The permit holder agrees to hold the City of Chicago harmless for any damage, relocation or replacement costs associated with damage, relocation or removal of private property caused by the City performing work in the public way.

Authority herein given and granted for a period of five (5) years from and after October 8, 2013.

Eve Tyree.

[O2013-8941]

Be It Ordained by the City Council of the City of Chicago:

SECTION 1. Permission and authority are hereby given and granted to Eve Tyree, upon the terms and subject to the conditions of this ordinance, to construct, install, maintain and use one (1) flood control/flood gate system under the public right-of-way adjacent to its premises known as 1254 North Lake Shore Drive. Said flood control/flood gate system at North Stone Street measures eighteen point five (18.5) feet in length and six (6) feet in width for a total of one hundred eleven (111) square feet. Said flood control/flood gate system shall be five (5) feet in depth. The location of said privilege shall be as shown on print(s) kept on file with the Department of Business Affairs and Consumer Protection and the Office of the City Clerk. Said privilege shall be constructed in accordance with plans and specifications approved by the Department of Transportation (Office of Underground Coordination) and the Department of Water Management.

This grant of privilege in the public way shall be subject to the provisions of Section 10-28-015 and all other required provisions of the Municipal Code of Chicago.

The grantee shall pay to the City of Chicago as compensation for the privilege Number 1104669 herein granted the sum of Four Hundred and no/100 Dollars ($400.00) per annum, in advance.

A 25% penalty will be added for payments received after due date.

The permit holder agrees to hold the City of Chicago harmless for any damage, relocation or replacement costs associated with damage, relocation or removal of private property caused by the City performing work in the public way.

Authority herein given and granted for a period of five (5) years from and after date of passage.

Umai.

[O2013-8596]

Be It Ordained by the City Council of the City of Chicago:

SECTION 1. Permission and authority are hereby given and granted to Umai, upon the

terms and subject to the conditions of this ordinance, to construct, install, maintain and use one (1) windscreen on the public right-of-way adjacent to its premises known as 730 South Clark Street. Said windscreen at South Clark Street measures twelve (12) feet in length and six (6) feet in width for a total of seventy-two (72) square feet. The location of said privilege shall be as shown on print(s) kept on file with the Department of Business Affairs and Consumer Protection and the Office of the City Clerk. Said privilege shall be constructed in accordance with plans and specifications approved by the Department of Transportation (Division of Project Development).

This grant of privilege in the public way shall be subject to the provisions of Section 10-28-015 and all other required provisions of the Municipal Code of Chicago.

The grantee shall pay to the City of Chicago as compensation for the privilege Number 1106541 herein granted the sum of Four Hundred and no/100 Dollars ($400.00) per annum, in advance.

A 25% penalty will be added for payments received after due date.

The permit holder agrees to hold the City of Chicago harmless for any damage, relocation or replacement costs associated with damage, relocation or removal of private property caused by the City performing work in the public way.

Authority herein given and granted for a period of five (5) years from and after date of passage.

United Loan Company, Inc.

[O2013-9254]

Be It Ordained by the City Council of the City of Chicago:

SECTION 1. Permission and authority are hereby given and granted to United Loan Company, Inc., upon the terms and subject to the conditions of this ordinance, to maintain and use one (1) sign projecting over the public right-of-way attached to its premises known as 224 East 51st Street. Said sign structure measures as follows: along East 51st Street, at eight (8) feet in length, six (6) feet in height and ten (10) feet above grade level. The location of said privilege shall be as shown on print(s) kept on file with the Department of Business Affairs and Consumer Protection and the Office of the City Clerk. Said privilege shall be constructed in accordance with plans and specifications approved by the Department of Transportation (Division of Project Development) and the Zoning Department -- Signs.

This grant of privilege in the public way shall be subject to the provisions of Section 10-28-015 and all other required provisions of the Municipal Code of Chicago.

The grantee shall pay to the City of Chicago as compensation for the privilege Number 1109582 herein granted the sum of Three Hundred and no/100 Dollars ($300.00) per annum, in advance.

A 25% penalty will be added for payments received after due date.

The permit holder agrees to hold the City of Chicago harmless for any damage, relocation or replacement costs associated with damage, relocation or removal of private property caused by the City performing work in the public way.

Authority herein given and granted for a period of five (5) years from and after November 5, 2013.

The University Of Chicago (File No. 56).
(Earth Retention System)

[O2013-8664]

Be It Ordained by the City Council of the City of Chicago:

SECTION 1. Permission and authority are hereby given and granted to The University of Chicago (File Number 56), upon the terms and subject to the conditions of this ordinance, to maintain and use, as now constructed, an earth retention system under the public right-of-way adjacent to its premises known as 5640 South Ellis Avenue. Said earth retention system at South Ellis Avenue measures one hundred forty-five point eight three (145.83) feet in length, and one point seven five (1.75) feet in width for a total of two hundred fifty-five point two (255.2) square feet. The location of said privilege shall be as shown on print(s) kept on file with the Department of Business Affairs and Consumer Protection and the Office of the City Clerk. Said privilege shall be constructed in accordance with plans and specifications approved by the Department of Transportation (Office of Underground Coordination).

This grant of privilege in the public way shall be subject to the provisions of Section 10-28-015 and all other required provisions of the Municipal Code of Chicago.

The grantee shall pay to the City of Chicago as compensation for the privilege Number 1109358 herein granted the sum of Four Hundred and no/100 Dollars ($400.00) per annum, in advance.

A 25% penalty will be added for payments received after due date.

The permit holder agrees to hold the City of Chicago harmless for any damage, relocation or replacement costs associated with damage, relocation or removal of private property caused by the City performing work in the public way.

Authority herein given and granted for a period of five (5) years from and after date of passage.

The University Of Chicago.
(Manholes)

[O2013-8659]

Be It Ordained by the City Council of the City of Chicago:

SECTION 1. Permission and authority are hereby given and granted to The University of Chicago, upon the terms and subject to the conditions of this ordinance, to construct, install, maintain and use three (3) manholes on the public right-of-way adjacent to its premises known as 5201 South Cottage Grove Avenue. Said manholes at South Cottage Grove Avenue measure three (3) at three (3) feet in length and three (3) feet in width for a total of twenty-seven (27) square feet. The location of said privilege shall be as shown on print(s) kept on file with the Department of Business Affairs and Consumer Protection and the Office of the City Clerk. Said privilege shall be constructed in accordance with plans and specifications approved by the Department of Transportation (Office of Underground Coordination) and the Department of Water Management.

This grant of privilege in the public way shall be subject to the provisions of Section 10-28-015 and all other required provisions of the Municipal Code of Chicago.

The grantee shall pay to the City of Chicago as compensation for the privilege Number 1109003 herein granted the sum of One Thousand Two Hundred and no/100 Dollars ($1,200.00) per annum, in advance.

A 25% penalty will be added for payments received after due date.

The permit holder agrees to hold the City of Chicago harmless for any damage, relocation or replacement costs associated with damage, relocation or removal of private property caused by the City performing work in the public way.

Authority herein given and granted for a period of five (5) years from and after date of passage.

The University Of Chicago.
(Pedestrian Bridge)

[O2013-8661]

Be It Ordained by the City Council of the City of Chicago:

SECTION 1. Permission and authority are hereby given and granted to The University of Chicago, upon the terms and subject to the conditions of this ordinance, to construct, install,

maintain and use one (1) pedestrian bridge projecting over the public right-of-way adjacent to its premises known as 5656 South Maryland Avenue. Said pedestrian bridge at East 57th Street measures eighty-six point five eight (86.58) feet in length and twenty-two point five eight (22.58) feet in width for a total of one thousand nine hundred fifty-four point nine eight (1,954.98) square feet. Pedestrian bridge shall be approximately eighteen (18) feet above grade level. The location of said privilege shall be as shown on print(s) kept on file with the Department of Business Affairs and Consumer Protection and the Office of the City Clerk. Said privilege shall be constructed in accordance with plans and specifications approved by the Department of Planning and Development and the Department of Transportation (Division of Project Development).

This grant of privilege in the public way shall be subject to the provisions of Section 10-28-015 and all other required provisions of the Municipal Code of Chicago.

The grantee shall pay to the City of Chicago as compensation for the privilege Number 1109393 herein granted the sum of Four Hundred and no/100 Dollars ($400.00) per annum, in advance.

A 25% penalty will be added for payments received after due date.

The permit holder agrees to hold the City of Chicago harmless for any damage, relocation or replacement costs associated with damage, relocation or removal of private property caused by the City performing work in the public way.

Authority herein given and granted for a period of five (5) years from and after date of passage.

The University Of Chicago.
(Sheetings)

[O2013-9260]

Be It Ordained by the City Council of the City of Chicago:

SECTION 1. Permission and authority are hereby given and granted to The University of Chicago, upon the terms and subject to the conditions of this ordinance, to construct, install, maintain and use two (2) sheetings under the public right-of-way adjacent to its premises known as 5656 South Maryland Avenue. Said sheetings at East 57th Street measure one (1) at sixty-two point five (62.5) feet in length and one point five (1.5) feet in width for a total of ninety-three point seven five (93.75) square feet and one (1) at one hundred forty-four (144) feet in length and one point five (1.5) feet in width for a total of two hundred sixteen (216) square feet. The location of said privilege shall be as shown on print(s) kept on file with the Department of Business Affairs and Consumer Protection and the Office of the City Clerk.

Said privilege shall be constructed in accordance with plans and specifications approved by the Department of Planning and Development and the Department of Transportation (Office of Underground Coordination).

This grant of privilege in the public way shall be subject to the provisions of Section 10-28-015 and all other required provisions of the Municipal Code of Chicago.

The grantee shall pay to the City of Chicago as compensation for the privilege Number 1109392 herein granted the sum of Eight Hundred and no/100 Dollars ($800.00) per annum, in advance.

A 25% penalty will be added for payments received after due date.

The permit holder agrees to hold the City of Chicago harmless for any damage, relocation or replacement costs associated with damage, relocation or removal of private property caused by the City performing work in the public way.

Authority herein given and granted for a period of five (5) years from and after date of passage.

The University Of Chicago.
(Tunnel)

[O2013-9259]

Be It Ordained by the City Council of the City of Chicago:

SECTION 1. Permission and authority are hereby given and granted to The University of Chicago, upon the terms and subject to the conditions of this ordinance, to construct, install, maintain and use one (1) tunnel under the public right-of-way adjacent to its premises known as 5656 South Maryland Avenue. Said tunnel shall be located under and along East 57th Street. Said tunnel at East 57th Street measures one hundred sixty-five (165) feet in length, and nineteen (19) feet in width for a total of three thousand one hundred thirty-five (3,135) square feet. The location of said privilege shall be as shown on print(s) kept on file with the Department of Business Affairs and Consumer Protection and the Office of the City Clerk. Said privilege shall be constructed in accordance with plans and specifications approved by the Department of Planning and Development and the Department of Transportation (Office of Underground Coordination).

This grant of privilege in the public way shall be subject to the provisions of Section 10-28-015 and all other required provisions of the Municipal Code of Chicago.

The grantee shall pay to the City of Chicago as compensation for the privilege Number 1109394 herein granted the sum of Four Hundred Sixty-nine and no/100 Dollars ($469.00) per annum, in advance.

A 25% penalty will be added for payments received after due date.

The permit holder agrees to hold the City of Chicago harmless for any damage, relocation or replacement costs associated with damage, relocation or removal of private property caused by the City performing work in the public way.

Authority herein given and granted for a period of five (5) years from and after date of passage.

The UPS Store.

[O2013-9304]

Be It Ordained by the City Council of the City of Chicago:

SECTION 1. Permission and authority are hereby given and granted to The UPS Store, upon the terms and subject to the conditions of this ordinance, to maintain and use one (1) sign projecting over the public right-of-way attached to its premises known as 858 West Armitage Avenue. Said sign structure measures as follows: along West Armitage Avenue, at six (6) feet in length, six (6) feet in height and nine (9) feet above grade level. The location of said privilege shall be as shown on print(s) kept on file with the Department of Business Affairs and Consumer Protection and the Office of the City Clerk. Said privilege shall be constructed in accordance with plans and specifications approved by the Department of Transportation (Division of Project Development) and the Zoning Department -- Signs.

This grant of privilege in the public way shall be subject to the provisions of Section 10-28-015 and all other required provisions of the Municipal Code of Chicago.

The grantee shall pay to the City of Chicago as compensation for the privilege Number 1109488 herein granted the sum of Three Hundred and no/100 Dollars ($300.00) per annum, in advance.

A 25% penalty will be added for payments received after due date.

The permit holder agrees to hold the City of Chicago harmless for any damage, relocation or replacement costs associated with damage, relocation or removal of private property caused by the City performing work in the public way.

Authority herein given and granted for a period of five (5) years from and after November 19, 2013.

Urban Eyecare, Inc.

[O2013-8544]

Be It Ordained by the City Council of the City of Chicago:

SECTION 1. Permission and authority are hereby given and granted to Urban Eyecare, Inc., upon the terms and subject to the conditions of this ordinance, to maintain and use one (1) sign projecting over the public right-of-way attached to its premises known as 1515 North Milwaukee Avenue. Said sign structure measures as follows: along North Milwaukee Avenue, at four (4) feet in length, three (3) feet in height and twelve (12) feet above grade level. The location of said privilege shall be as shown on print(s) kept on file with the Department of Business Affairs and Consumer Protection and the Office of the City Clerk. Said privilege shall be constructed in accordance with plans and specifications approved by the Department of Transportation (Division of Project Development) and the Zoning Department -- Signs.

This grant of privilege in the public way shall be subject to the provisions of Section 10-28-015 and all other required provisions of the Municipal Code of Chicago.

The grantee shall pay to the City of Chicago as compensation for the privilege Number 1109047 herein granted the sum of One Hundred and no/100 Dollars ($100.00) per annum, in advance.

A 25% penalty will be added for payments received after due date.

The permit holder agrees to hold the City of Chicago harmless for any damage, relocation or replacement costs associated with damage, relocation or removal of private property caused by the City performing work in the public way.

Authority herein given and granted for a period of five (5) years from and after October 8, 2013.

USA Parking LLC.

[O2013-9065]

Be It Ordained by the City Council of the City of Chicago:

SECTION 1. Permission and authority are hereby given and granted to USA Parking LLC,

upon the terms and subject to the conditions of this ordinance, to maintain and use one (1) sign projecting over the public right-of-way attached to its premises known as 100 East Walton Street. Said sign structure measures as follows: along East Walton Street, at five point zero eight (5.08) feet in length, fifteen (15) feet in height and fifteen (15) feet above grade level. The location of said privilege shall be as shown on print(s) kept on file with the Department of Business Affairs and Consumer Protection and the Office of the City Clerk. Said privilege shall be constructed in accordance with plans and specifications approved by the Department of Transportation (Division of Project Development) and the Zoning Department -- Signs.

This grant of privilege in the public way shall be subject to the provisions of Section 10-28-015 and all other required provisions of the Municipal Code of Chicago.

The grantee shall pay to the City of Chicago as compensation for the privilege Number 1109016 herein granted the sum of Three Hundred and no/100 Dollars ($300.00) per annum, in advance.

A 25% penalty will be added for payments received after due date.

The permit holder agrees to hold the City of Chicago harmless for any damage, relocation or replacement costs associated with damage, relocation or removal of private property caused by the City performing work in the public way.

Authority herein given and granted for a period of five (5) years from and after date of passage.

Valve Auto Mart, Inc.

[O2013-8881]

Be It Ordained by the City Council of the City of Chicago:

SECTION 1. Permission and authority are hereby given and granted to Valve Auto Mart, Inc., upon the terms and subject to the conditions of this ordinance, to maintain and use one (1) sign projecting over the public right-of-way attached to its premises known as 2734 North Cicero Avenue. Said sign structure measures as follows: along North Cicero Avenue, at twelve point zero eight (12.08) feet in length, three point eight three (3.83) feet in height and twenty-one point nine two (21.92) feet above grade level. The location of said privilege shall be as shown on print(s) kept on file with the Department of Business Affairs and Consumer Protection and the Office of the City Clerk. Said privilege shall be constructed in accordance with plans and specifications approved by the Department of Transportation (Division of Project Development) and the Zoning Department -- Signs.

This grant of privilege in the public way shall be subject to the provisions of Section 10-28-015 and all other required provisions of the Municipal Code of Chicago.

The grantee shall pay to the City of Chicago as compensation for the privilege Number 1103707 herein granted the sum of Three Hundred and no/100 Dollars ($300.00) per annum, in advance.

A 25% penalty will be added for payments received after due date.

The permit holder agrees to hold the City of Chicago harmless for any damage, relocation or replacement costs associated with damage, relocation or removal of private property caused by the City performing work in the public way.

Authority herein given and granted for a period of five (5) years from and after December 12, 2012.

Vanilla Blue LLC.

[O2013-8598]

Be It Ordained by the City Council of the City of Chicago:

SECTION 1. Permission and authority are hereby given and granted to Vanilla Blue LLC, upon the terms and subject to the conditions of this ordinance, to maintain and use three (3) signs projecting over the public right-of-way attached to its premises known as 201 West Madison Street. Said sign structures measure as follows: along West Madison Street, one (1) at eight (8) feet in length, nine (9) feet in height and ten (10) feet above grade level and one (1) at eight (8) feet in length, eight (8) feet in height and twenty-five (25) feet above grade level. Said sign structure measures as follows: along North Wells Street, one (1) at eight (8) feet in length, nine (9) feet in height and ten (10) feet above grade level. The location of said privilege shall be as shown on print(s) kept on file with the Department of Business Affairs and Consumer Protection and the Office of the City Clerk. Said privilege shall be constructed in accordance with plans and specifications approved by the Department of Transportation (Division of Project Development) and the Zoning Department -- Signs.

This grant of privilege in the public way shall be subject to the provisions of Section 10-28-015 and all other required provisions of the Municipal Code of Chicago.

The grantee shall pay to the City of Chicago as compensation for the privilege Number 1109318 herein granted the sum of Nine Hundred and no/100 Dollars ($900.00) per annum, in advance.

A 25% penalty will be added for payments received after due date.

The permit holder agrees to hold the City of Chicago harmless for any damage, relocation or replacement costs associated with damage, relocation or removal of private property caused by the City performing work in the public way.

Authority herein given and granted for a period of five (5) years from and after June 11, 2013.

Viaggio.

[O2013-9334]

Be It Ordained by the City Council of the City of Chicago:

SECTION 1. Permission and authority are hereby given and granted to Viaggio, upon the terms and subject to the conditions of this ordinance, to maintain and use, as now constructed, three (3) light fixtures projecting over the public right-of-way adjacent to its premises known as 1330 West Madison Street. Said light fixtures at West Madison Street measure three (3) at four (4) feet in length, four (4) feet in width and twenty (20) feet above grade level. The location of said privilege shall be as shown on print(s) kept on file with the Department of Business Affairs and Consumer Protection and the Office of the City Clerk. Said privilege shall be constructed in accordance with plans and specifications approved by the Department of Transportation (Division of Project Development).

This grant of privilege in the public way shall be subject to the provisions of Section 10-28-015 and all other required provisions of the Municipal Code of Chicago.

The grantee shall pay to the City of Chicago as compensation for the privilege Number 1109420 herein granted the sum of Seventy-one and no/100 Dollars ($71.00) per annum, in advance.

A 25% penalty will be added for payments received after due date.

The permit holder agrees to hold the City of Chicago harmless for any damage, relocation or replacement costs associated with damage, relocation or removal of private property caused by the City performing work in the public way.

Authority herein given and granted for a period of five (5) years from and after October 8, 2013.

Victory Gardens Theater.

[O2013-8970]

Be It Ordained by the City Council of the City of Chicago:

SECTION 1. Permission and authority are hereby given and granted to Victory Gardens Theater, upon the terms and subject to the conditions of this ordinance, to maintain and use, as now constructed, two (2) siamese connections projecting over the public right-of-way adjacent to its premises known as 2433 North Lincoln Avenue. Said siamese connections at North Lincoln Avenue measure two (2) at two (2) feet in length and point one (.1) foot in width for a total of point four (.4) square foot. The location of said privilege shall be as shown on print(s) kept on file with the Department of Business Affairs and Consumer Protection and the Office of the City Clerk. Said privilege shall be constructed in accordance with plans and specifications approved by the Department of Transportation (Division of Project Development).

This grant of privilege in the public way shall be subject to the provisions of Section 10-28-015 and all other required provisions of the Municipal Code of Chicago.

The grantee shall pay to the City of Chicago as compensation for the privilege Number 1109076 herein granted the sum of Eight Hundred and no/100 Dollars ($800.00) per annum, in advance.

A 25% penalty will be added for payments received after due date.

The permit holder agrees to hold the City of Chicago harmless for any damage, relocation or replacement costs associated with damage, relocation or removal of private property caused by the City performing work in the public way.

Authority herein given and granted for a period of five (5) years from and after September 10, 2013.

VIP Nails.

[O2013-9066]

Be It Ordained by the City Council of the City of Chicago:

SECTION 1. Permission and authority are hereby given and granted to VIP Nails, upon the terms and subject to the conditions of this ordinance, to maintain and use one (1) sign projecting over the public right-of-way attached to its premises known as 180 West Washington Street. Said sign structure measures as follows: along West Washington Street,

at four (4) feet in length, eight (8) feet in height and nine point five (9.5) feet above grade level. The location of said privilege shall be as shown on print(s) kept on file with the Department of Business Affairs and Consumer Protection and the Office of the City Clerk. Said privilege shall be constructed in accordance with plans and specifications approved by the Department of Transportation (Division of Project Development) and the Zoning Department -- Signs.

This grant of privilege in the public way shall be subject to the provisions of Section 10-28-015 and all other required provisions of the Municipal Code of Chicago.

The grantee shall pay to the City of Chicago as compensation for the privilege Number 1109355 herein granted the sum of Three Hundred and no/100 Dollars ($300.00) per annum, in advance.

A 25% penalty will be added for payments received after due date.

The permit holder agrees to hold the City of Chicago harmless for any damage, relocation or replacement costs associated with damage, relocation or removal of private property caused by the City performing work in the public way.

Authority herein given and granted for a period of five (5) years from and after November 5, 2013.

Visual Cast Media.
(2000 W. Chicago Ave.)
(Security Camera)

[O2013-8896]

Be It Ordained by the City Council of the City of Chicago:

SECTION 1. Permission and authority are hereby given and granted to Visual Cast Media, upon the terms and subject to the conditions of this ordinance, to maintain and use, as now constructed, one (1) security camera projecting over the public right-of-way for security purposes adjacent to its premises known as 2000 West Chicago Avenue. Said security camera at West Chicago Avenue measures six (6) feet in length, point five eight (.58) foot in width and fourteen (14) feet above grade level. The location of said privilege shall be as shown on print(s) kept on file with the Department of Business Affairs and Consumer Protection and the Office of the City Clerk. Said privilege shall be constructed in accordance with plans and specifications approved by the Department of Planning and Development and the Department of Transportation (Division of Project Development).

This grant of privilege in the public way shall be subject to the provisions of Section 10-28-015 and all other required provisions of the Municipal Code of Chicago.

The grantee shall pay to the City of Chicago as compensation for the privilege Number 1107255 herein granted the sum of Zero and no/100 Dollars ($0.00) per annum, in advance.

A 25% penalty will be added for payments received after due date.

The permit holder agrees to hold the City of Chicago harmless for any damage, relocation or replacement costs associated with damage, relocation or removal of private property caused by the City performing work in the public way.

Authority herein given and granted for a period of five (5) years from and after date of passage.

Visual Cast Media.
(3422 N. Sheffield Ave.)
(Security Camera)

[O2013-9064]

Be It Ordained by the City Council of the City of Chicago:

SECTION 1. Permission and authority are hereby given and granted to Visual Cast Media, upon the terms and subject to the conditions of this ordinance, to maintain and use, as now constructed, one (1) security camera projecting over the public right-of-way for security purposes adjacent to its premises known as 3422 North Sheffield Avenue. Said security camera at North Sheffield Avenue measures six (6) feet in length, point five eight (.58) foot in width and fourteen (14) feet above grade level. The location of said privilege shall be as shown on print(s) kept on file with the Department of Business Affairs and Consumer Protection and the Office of the City Clerk. Said privilege shall be constructed in accordance with plans and specifications approved by the Department of Planning and Development and the Department of Transportation (Division of Project Development).

This grant of privilege in the public way shall be subject to the provisions of Section 10-28-015 and all other required provisions of the Municipal Code of Chicago.

The grantee shall pay to the City of Chicago as compensation for the privilege Number 1107252 herein granted the sum of Zero and no/100 Dollars ($0.00) per annum, in advance.

A 25% penalty will be added for payments received after due date.

The permit holder agrees to hold the City of Chicago harmless for any damage, relocation or replacement costs associated with damage, relocation or removal of private property caused by the City performing work in the public way.

Authority herein given and granted for a period of five (5) years from and after date of passage.

Waldo Cooney's Pizza.

[O2013-9282]

Be It Ordained by the City Council of the City of Chicago:

SECTION 1. Permission and authority are hereby given and granted to Waldo Cooney's Pizza, upon the terms and subject to the conditions of this ordinance, to maintain and use one (1) sign projecting over the public right-of-way attached to its premises known as 2640 West 51st Street. Said sign structure measures as follows: along West 51st Street, at eight (8) feet in length, seven point one seven (7.17) feet in height and fourteen (14) feet above grade level. The location of said privilege shall be as shown on print(s) kept on file with the Department of Business Affairs and Consumer Protection and the Office of the City Clerk. Said privilege shall be constructed in accordance with plans and specifications approved by the Department of Transportation (Division of Project Development) and the Zoning Department -- Signs.

This grant of privilege in the public way shall be subject to the provisions of Section 10-28-015 and all other required provisions of the Municipal Code of Chicago.

The grantee shall pay to the City of Chicago as compensation for the privilege Number 1109457 herein granted the sum of Three Hundred and no/100 Dollars ($300.00) per annum, in advance.

A 25% penalty will be added for payments received after due date.

The permit holder agrees to hold the City of Chicago harmless for any damage, relocation or replacement costs associated with damage, relocation or removal of private property caused by the City performing work in the public way.

Authority herein given and granted for a period of five (5) years from and after November 5, 2013.

Warehouse Liquors.

[O2013-9251]

Be It Ordained by the City Council of the City of Chicago:

SECTION 1. Permission and authority are hereby given and granted to Warehouse Liquors, upon the terms and subject to the conditions of this ordinance, to maintain and use, as now constructed, one (1) banner projecting over the public right-of-way adjacent to its premises known as 634 South Wabash Avenue. Said banner at South Wabash Avenue measures three (3) feet in length and twenty (20) feet in width for a total of sixty (60) square feet. The location of said privilege shall be as shown on print(s) kept on file with the Department of Business Affairs and Consumer Protection and the Office of the City Clerk. Said privilege shall be constructed in accordance with plans and specifications approved by the Zoning Department -- Signs.

This grant of privilege in the public way shall be subject to the provisions of Section 10-28-015 and all other required provisions of the Municipal Code of Chicago.

The grantee shall pay to the City of Chicago as compensation for the privilege Number 1109539 herein granted the sum of Seventy-five and no/100 Dollars ($75.00) per annum, in advance.

A 25% penalty will be added for payments received after due date.

The permit holder agrees to hold the City of Chicago harmless for any damage, relocation or replacement costs associated with damage, relocation or removal of private property caused by the City performing work in the public way.

Authority herein given and granted for a period of five (5) years from and after November 5, 2013.

Webster House Association.

[O2013-8972]

Be It Ordained by the City Council of the City of Chicago:

SECTION 1. Permission and authority are hereby given and granted to Webster House Association, upon the terms and subject to the conditions of this ordinance, to construct, install, maintain and use eleven (11) landscapings on the public right-of-way for beautification purposes adjacent to its premises known as 2150 North Lincoln Park West. Said landscapings at North Lincoln Park West measure six (6) at twelve (12) feet in length and

five (5) feet in width for a total of three hundred sixty (360) square feet. Said landscapings at West Webster Avenue measure five (5) at twelve (12) feet in length and five (5) feet in width for a total of three hundred (300) square feet. The location of said privilege shall be as shown on print(s) kept on file with the Department of Business Affairs and Consumer Protection and the Office of the City Clerk. Said privilege shall be constructed in accordance with plans and specifications approved by the Department of Planning and Development and the Department of Transportation (Division of Project Development).

This grant of privilege in the public way shall be subject to the provisions of Section 10-28-015 and all other required provisions of the Municipal Code of Chicago.

The grantee shall pay to the City of Chicago as compensation for the privilege Number 1109077 herein granted the sum of Zero and no/100 Dollars ($0.00) per annum, in advance.

A 25% penalty will be added for payments received after due date.

The permit holder agrees to hold the City of Chicago harmless for any damage, relocation or replacement costs associated with damage, relocation or removal of private property caused by the City performing work in the public way.

Authority herein given and granted for a period of five (5) years from and after date of passage.

We'll Clean III.

[O2013-9307]

Be It Ordained by the City Council of the City of Chicago:

SECTION 1. Permission and authority are hereby given and granted to We'll Clean III, upon the terms and subject to the conditions of this ordinance, to maintain and use one (1) sign projecting over the public right-of-way attached to its premises known as 1520 North Halsted Street. Said sign structure measures as follows: along North Halsted Street, at six (6) feet in length, four point four one (4.41) feet in height and eleven (11) feet above grade level. The location of said privilege shall be as shown on print(s) kept on file with the Department of Business Affairs and Consumer Protection and the Office of the City Clerk. Said privilege shall be constructed in accordance with plans and specifications approved by the Department of Transportation (Division of Project Development) and the Zoning Department -- Signs.

This grant of privilege in the public way shall be subject to the provisions of Section 10-28-015 and all other required provisions of the Municipal Code of Chicago.

The grantee shall pay to the City of Chicago as compensation for the privilege Number 1103580 herein granted the sum of Three Hundred and no/100 Dollars ($300.00) per annum, in advance.

A 25% penalty will be added for payments received after due date.

The permit holder agrees to hold the City of Chicago harmless for any damage, relocation or replacement costs associated with damage, relocation or removal of private property caused by the City performing work in the public way.

Authority herein given and granted for a period of five (5) years from and after April 9, 2013.

Wells Hubbard Limited Partnership/Urban Innovations.

[O2013-9069]

Be It Ordained by the City Council of the City of Chicago:

SECTION 1. Permission and authority are hereby given and granted to Wells Hubbard Limited Partnership/Urban Innovations, upon the terms and subject to the conditions of this ordinance, to maintain and use, as now constructed, ten (10) banners projecting over the public right-of-way adjacent to its premises known as 440 North Wells Street. Said banners at West Hubbard Street measure eight (8) at eight point two five (8.25) feet in length and one point six six (1.66) feet in width for a total of one hundred nine point five six (109.56) square feet. Said banners at North Wells Street measure two (2) at eight point two five (8.25) feet in length and one point six six (1.66) feet in width for a total of twenty-seven point three nine (27.39) square feet. The location of said privilege shall be as shown on print(s) kept on file with the Department of Business Affairs and Consumer Protection and the Office of the City Clerk. Said privilege shall be constructed in accordance with plans and specifications approved by the Zoning Department -- Signs.

This grant of privilege in the public way shall be subject to the provisions of Section 10-28-015 and all other required provisions of the Municipal Code of Chicago.

The grantee shall pay to the City of Chicago as compensation for the privilege Number 1109178 herein granted the sum of One Hundred Seventy-five and no/100 Dollars ($175.00) per annum, in advance.

A 25% penalty will be added for payments received after due date.

The permit holder agrees to hold the City of Chicago harmless for any damage, relocation or replacement costs associated with damage, relocation or removal of private property caused by the City performing work in the public way.

Authority herein given and granted for a period of five (5) years from and after September 10, 2013.

Winfield Moody Health Care Center.

[O2013-9336]

Be It Ordained by the City Council of the City of Chicago:

SECTION 1. Permission and authority are hereby given and granted to Winfield Moody Health Care Center, upon the terms and subject to the conditions of this ordinance, to maintain and use one (1) sign projecting over the public right-of-way attached to its premises known as 1276 North Clybourn Avenue. Said sign structure measures as follows: along North Clybourn Avenue, at nine (9) feet in length, four (4) feet in height and twelve (12) feet above grade level. The location of said privilege shall be as shown on print(s) kept on file with the Department of Business Affairs and Consumer Protection and the Office of the City Clerk. Said privilege shall be constructed in accordance with plans and specifications approved by the Department of Transportation (Division of Project Development) and the Zoning Department -- Signs.

This grant of privilege in the public way shall be subject to the provisions of Section 10-28-015 and all other required provisions of the Municipal Code of Chicago.

The grantee shall pay to the City of Chicago as compensation for the privilege Number 1109489 herein granted the sum of Three Hundred and no/100 Dollars ($300.00) per annum, in advance.

A 25% penalty will be added for payments received after due date.

The permit holder agrees to hold the City of Chicago harmless for any damage, relocation or replacement costs associated with damage, relocation or removal of private property caused by the City performing work in the public way.

Authority herein given and granted for a period of five (5) years from and after November 5, 2013.

Wing Chong Restaurant.

[O2013-8931]

Be It Ordained by the City Council of the City of Chicago:

SECTION 1. Permission and authority are hereby given and granted to Wing Chong Restaurant, upon the terms and subject to the conditions of this ordinance, to maintain and

use one (1) sign projecting over the public right-of-way attached to its premises known as 4077 North Elston Avenue. Said sign structure measures as follows: along North Elston Avenue, at three (3) feet in length, four (4) feet in height and fourteen (14) feet above grade level. The location of said privilege shall be as shown on print(s) kept on file with the Department of Business Affairs and Consumer Protection and the Office of the City Clerk. Said privilege shall be constructed in accordance with plans and specifications approved by the Department of Transportation (Division of Project Development) and the Zoning Department -- Signs.

This grant of privilege in the public way shall be subject to the provisions of Section 10-28-015 and all other required provisions of the Municipal Code of Chicago.

The grantee shall pay to the City of Chicago as compensation for the privilege Number 1109086 herein granted the sum of One Hundred and no/100 Dollars ($100.00) per annum, in advance.

A 25% penalty will be added for payments received after due date.

The permit holder agrees to hold the City of Chicago harmless for any damage, relocation or replacement costs associated with damage, relocation or removal of private property caused by the City performing work in the public way.

Authority herein given and granted for a period of five (5) years from and after June 11, 2013.

WLS Televison, Inc.

[O2013-9376]

Be It Ordained by the City Council of the City of Chicago:

SECTION 1. Permission and authority are hereby given and granted to WLS Television, Inc., upon the terms and subject to the conditions of this ordinance, to maintain and use, as now constructed, fifteen (15) bollards on the public right-of-way adjacent to its premises known as 190 North State Street. Said bollards at North State Street measure fifteen (15) at three point five (3.5) feet in length and point five (.5) foot in width for a total of twenty-six point two five (26.25) square feet. The location of said privilege shall be as shown on print(s) kept on file with the Department of Business Affairs and Consumer Protection and the Office of the City Clerk. Said privilege shall be constructed in accordance with plans and specifications approved by the Department of Planning and Development and the Department of Transportation (Division of Project Development).

This grant of privilege in the public way shall be subject to the provisions of Section 10-28-015 and all other required provisions of the Municipal Code of Chicago.

The grantee shall pay to the City of Chicago as compensation for the privilege Number 1109346 herein granted the sum of One Thousand One Hundred Twenty-five and no/100 Dollars ($1,125.00) per annum, in advance.

A 25% penalty will be added for payments received after due date.

The permit holder agrees to hold the City of Chicago harmless for any damage, relocation or replacement costs associated with damage, relocation or removal of private property caused by the City performing work in the public way.

Authority herein given and granted for a period of five (5) years from and after November 5, 2013.

WWL DHotel Investors LLC.
(Flagpole)

[O2013-9068]

Be It Ordained by the City Council of the City of Chicago:

SECTION 1. Permission and authority are hereby given and granted to WWL DHotel Investors LLC, upon the terms and subject to the conditions of this ordinance, to maintain and use, as now constructed, one (1) flagpole projecting over the public right-of-way adjacent to its premises known as 140 East Walton Place. Said flagpole at North Michigan Avenue measures ten (10) feet in length and twenty (20) feet in width for a total of two hundred (200) square feet. The location of said privilege shall be as shown on print(s) kept on file with the Department of Business Affairs and Consumer Protection and the Office of the City Clerk. Said privilege shall be constructed in accordance with plans and specifications approved by the Department of Transportation (Division of Project Development).

This grant of privilege in the public way shall be subject to the provisions of Section 10-28-015 and all other required provisions of the Municipal Code of Chicago.

The grantee shall pay to the City of Chicago as compensation for the privilege Number 1108951 herein granted the sum of Seventy-five and no/100 Dollars ($75.00) per annum, in advance.

A 25% penalty will be added for payments received after due date.

The permit holder agrees to hold the City of Chicago harmless for any damage, relocation or replacement costs associated with damage, relocation or removal of private property caused by the City performing work in the public way.

Authority herein given and granted for a period of five (5) years from and after date of passage.

WWL DHotel Investors LLC.
(Light Fixtures)

[O2013-9071]

Be It Ordained by the City Council of the City of Chicago:

SECTION 1. Permission and authority are hereby given and granted to WWL DHotel Investors LLC, upon the terms and subject to the conditions of this ordinance, to maintain and use, as now constructed, eleven (11) light fixtures projecting over the public right-of-way adjacent to its premises known as 140 East Walton Place. Said light fixtures at East Walton Street measure five (5) at one point five (1.5) feet in length, one point five (1.5) feet in width and twelve (12) feet above grade level. Said light fixtures at North Michigan Avenue measure six (6) at two (2) feet in length, three (3) feet in width and ten (10) feet above grade level. The location of said privilege shall be as shown on print(s) kept on file with the Department of Business Affairs and Consumer Protection and the Office of the City Clerk. Said privilege shall be constructed in accordance with plans and specifications approved by the Department of Transportation (Division of Project Development).

This grant of privilege in the public way shall be subject to the provisions of Section 10-28-015 and all other required provisions of the Municipal Code of Chicago.

The grantee shall pay to the City of Chicago as compensation for the privilege Number 1108952 herein granted the sum of One Hundred Twenty-five and no/100 Dollars ($125.00) per annum, in advance.

A 25% penalty will be added for payments received after due date.

The permit holder agrees to hold the City of Chicago harmless for any damage, relocation or replacement costs associated with damage, relocation or removal of private property caused by the City performing work in the public way.

Authority herein given and granted for a period of five (5) years from and after date of passage.

WWL DHotel Investors LLC.
(Planters)

[O2013-9072]

Be It Ordained by the City Council of the City of Chicago:

SECTION 1. Permission and authority are hereby given and granted to WWL DHotel Investors LLC, upon the terms and subject to the conditions of this ordinance, to maintain and use, as now constructed, thirty (30) planters on the public right-of-way for beautification purposes adjacent to its premises known as 140 East Walton Place. Said planters at East Walton Street measure five (5) at four (4) feet in length and two (2) feet in width for a total of forty (40) square feet and six (6) at two (2) feet in length and two (2) feet in width for a total of twenty-four (24) square feet. Said planters at North Michigan Avenue measure five (5) at four (4) feet in length and two (2) feet in width for a total of forty (40) square feet and five (5) at five (5) feet in length and five (5) feet in width for a total of one hundred twenty-five (125) square feet. Said planters at East Oak Street measure seven (7) at four (4) feet in length and two (2) feet in width for a total of fifty-six (56) square feet and two (2) at two (2) feet in length, and two (2) feet in width for a total of eight (8) square feet. Grantee must allow the required clear and unobstructed space for pedestrian passage at all times per rules and regulations approved by the Department of Transportation. The location of said privilege shall be as shown on print(s) kept on file with the Department of Business Affairs and Consumer Protection and the Office of the City Clerk. Said privilege shall be constructed in accordance with plans and specifications approved by the Department of Planning and Development and the Department of Transportation (Division of Project Development).

This grant of privilege in the public way shall be subject to the provisions of Section 10-28-015 and all other required provisions of the Municipal Code of Chicago.

The grantee shall pay to the City of Chicago as compensation for the privilege Number 1108932 herein granted the sum of Zero and no/100 Dollars ($0.00) per annum, in advance.

A 25% penalty will be added for payments received after due date.

The permit holder agrees to hold the City of Chicago harmless for any damage, relocation or replacement costs associated with damage, relocation or removal of private property caused by the City performing work in the public way.

Authority herein given and granted for a period of five (5) years from and after date of passage.

Xando Coffee & Bar/Cosi Sandwich Bar.

[O2013-9378]

Be It Ordained by the City Council of the City of Chicago:

SECTION 1. Permission and authority are hereby given and granted to Xando Coffee & Bar/Cosi Sandwich Bar, upon the terms and subject to the conditions of this

ordinance, to maintain and use, as now constructed, twelve (12) light fixtures projecting over the public right-of-way adjacent to its premises known as 203 North LaSalle Street. Said light fixtures at North LaSalle Street measure twelve (12) at one (1) foot in length, one (1) foot in width and nineteen (19) feet above grade level. The location of said privilege shall be as shown on print(s) kept on file with the Department of Business Affairs and Consumer Protection and the Office of the City Clerk. Said privilege shall be constructed in accordance with plans and specifications approved by the Department of Transportation (Division of Project Development).

This grant of privilege in the public way shall be subject to the provisions of Section 10-28-015 and all other required provisions of the Municipal Code of Chicago.

The grantee shall pay to the City of Chicago as compensation for the privilege Number 1109595 herein granted the sum of One Hundred Thirty and no/100 Dollars ($130.00) per annum, in advance.

A 25% penalty will be added for payments received after due date.

The permit holder agrees to hold the City of Chicago harmless for any damage, relocation or replacement costs associated with damage, relocation or removal of private property caused by the City performing work in the public way.

Authority herein given and granted for a period of five (5) years from and after October 8, 2013.

Young Men's Christian Association Of Metropolitan Chicago.
(Handicap Ramp)

[O2013-9070]

Be It Ordained by the City Council of the City of Chicago:

SECTION 1. Permission and authority are hereby given and granted to Young Men's Christian Association of Metropolitan Chicago, upon the terms and subject to the conditions of this ordinance, to maintain and use, as now constructed, one (1) handicap ramp on the public right-of-way adjacent to its premises known as 3321 North Marshfield Avenue. Said handicap ramp at North Marshfiled Avenue measures nineteen (19) feet in length and five (5) feet in width for a total of ninety-five (95) square feet. The location of said privilege shall be as shown on print(s) kept on file with the Department of Business Affairs and Consumer Protection and the Office of the City Clerk. Said privilege shall be constructed in accordance with plans and specifications approved by the Department of Transportation (Division of Project Development) and the Mayor's Office for People with Disabilities.

This grant of privilege in the public way shall be subject to the provisions of Section 10-28-015 and all other required provisions of the Municipal Code of Chicago.

The grantee shall pay to the City of Chicago as compensation for the privilege Number 1109362 herein granted the sum of Four Hundred and no/100 Dollars ($400.00) per annum, in advance.

A 25% penalty will be added for payments received after due date.

The permit holder agrees to hold the City of Chicago harmless for any damage, relocation or replacement costs associated with damage, relocation or removal of private property caused by the City performing work in the public way.

Authority herein given and granted for a period of five (5) years from and after November 5, 2013.

Young Men's Christian Association Of Metropolitan Chicago.
(Sign)

[O2013-9067]

Be It Ordained by the City Council of the City of Chicago:

SECTION 1. Permission and authority are hereby given and granted to Young Men's Christian Association of Metropolitan Chicago, upon the terms and subject to the conditions of this ordinance, to maintain and use one (1) sign projecting over the public right-of-way attached to its premises known as 3321 North Marshfield Avenue. Said sign structure measures as follows: along North Marshfield Avenue, one (1) at one point three three (1.33) feet in length, twenty-two (22) feet in height and eighteen (18) feet above grade level. The location of said privilege shall be as shown on print(s) kept on file with the Department of Business Affairs and Consumer Protection and the Office of the City Clerk. Said privilege shall be constructed in accordance with plans and specifications approved by the Department of Transportation (Division of Project Development) and the Zoning Department -- Signs.

This grant of privilege in the public way shall be subject to the provisions of Section 10-28-015 and all other required provisions of the Municipal Code of Chicago.

The grantee shall pay to the City of Chicago as compensation for the privilege Number 1109138 herein granted the sum of Three Hundred and no/100 Dollars ($300.00) per annum, in advance.

A 25% penalty will be added for payments received after due date.

The permit holder agrees to hold the City of Chicago harmless for any damage, relocation or replacement costs associated with damage, relocation or removal of private property caused by the City performing work in the public way.

Authority herein given and granted for a period of five (5) years from and after October 8, 2013.

Young's Cleaners.

[O2013-8975]

Be It Ordained by the City Council of the City of Chicago:

SECTION 1. Permission and authority are hereby given and granted to Young's Cleaners, upon the terms and subject to the conditions of this ordinance, to maintain and use one (1) sign projecting over the public right-of-way attached to its premises known as 2230 North Lincoln Avenue. Said sign structure measures as follows: along North Lincoln Avenue, at eleven point nine six (11.96) feet in length, one point seven five (1.75) feet in height and eight point six three (8.63) feet above grade level. The location of said privilege shall be as shown on print(s) kept on file with the Department of Business Affairs and Consumer Protection and the Office of the City Clerk. Said privilege shall be constructed in accordance with plans and specifications approved by the Department of Transportation (Division of Project Development) and the Zoning Department -- Signs.

This grant of privilege in the public way shall be subject to the provisions of Section 10-28-015 and all other required provisions of the Municipal Code of Chicago.

The grantee shall pay to the City of Chicago as compensation for the privilege Number 1108279 herein granted the sum of One Hundred and no/100 Dollars ($100.00) per annum, in advance.

A 25% penalty will be added for payments received after due date.

The permit holder agrees to hold the City of Chicago harmless for any damage, relocation or replacement costs associated with damage, relocation or removal of private property caused by the City performing work in the public way.

Authority herein given and granted for a period of five (5) years from and after July 30, 2013.

Your Community Agency-Allstate.

[O2013-8779]

Be It Ordained by the City Council of the City of Chicago:

SECTION 1. Permission and authority are hereby given and granted to Your Community Agency-Allstate, upon the terms and subject to the conditions of this ordinance, to maintain and use one (1) sign projecting over the public right-of-way attached to its premises known as 6179 South Archer Avenue. Said sign structure measures as follows: along South Archer Avenue, at fourteen point one seven (14.17) feet in length, three point four two (3.42) feet in height and twelve (12) feet above grade level. The location of said privilege shall be as shown on print(s) kept on file with the Department of Business Affairs and Consumer Protection and the Office of the City Clerk. Said privilege shall be constructed in accordance with plans and specifications approved by the Department of Transportation (Division of Project Development) and the Zoning Department -- Signs.

This grant of privilege in the public way shall be subject to the provisions of Section 10-28-015 and all other required provisions of the Municipal Code of Chicago.

The grantee shall pay to the City of Chicago as compensation for the privilege Number 1107748 herein granted the sum of Three Hundred and no/100 Dollars ($300.00) per annum, in advance.

A 25% penalty will be added for payments received after due date.

The permit holder agrees to hold the City of Chicago harmless for any damage, relocation or replacement costs associated with damage, relocation or removal of private property caused by the City performing work in the public way.

Authority herein given and granted for a period of five (5) years from and after date of passage.

Zeller Textile Company.

[O2013-8547]

Be It Ordained by the City Council of the City of Chicago:

SECTION 1. Permission and authority are hereby given and granted to Zeller Textile Company, upon the terms and subject to the conditions of this ordinance, to maintain and use one (1) sign projecting over the public right-of-way attached to its premises known as 1723 West Chicago Avenue. Said sign structure measures as follows: along West Chicago Avenue, at three point eight three (3.83) feet in length, three point eight three (3.83) feet in

height and seven (7) feet above grade level. The location of said privilege shall be as shown on print(s) kept on file with the Department of Business Affairs and Consumer Protection and the Office of the City Clerk. Said privilege shall be constructed in accordance with plans and specifications approved by the Department of Transportation (Division of Project Development) and the Zoning Department -- Signs.

This grant of privilege in the public way shall be subject to the provisions of Section 10-28-015 and all other required provisions of the Municipal Code of Chicago.

The grantee shall pay to the City of Chicago as compensation for the privilege Number 1109002 herein granted the sum of One Hundred and no/100 Dollars ($100.00) per annum, in advance.

A 25% penalty will be added for payments received after due date.

The permit holder agrees to hold the City of Chicago harmless for any damage, relocation or replacement costs associated with damage, relocation or removal of private property caused by the City performing work in the public way.

Authority herein given and granted for a period of five (5) years from and after July 19, 2012.

Zolla/Lieberman Gallery, Inc.

[O2013-9381]

Be It Ordained by the City Council of the City of Chicago:

SECTION 1. Permission and authority are hereby given and granted to Zolla/Lieberman Gallery, Inc., upon the terms and subject to the conditions of this ordinance, to maintain and use, as now constructed, one (1) banner projecting over the public right-of-way adjacent to its premises known as 325 West Huron Street. Said banner at West Huron Street measures seven point five (7.5) feet in length and one point five (1.5) feet in width for a total of eleven point two five (11.25) square feet. The location of said privilege shall be as shown on print(s) kept on file with the Department of Business Affairs and Consumer Protection and the Office of the City Clerk. Said privilege shall be constructed in accordance with plans and specifications approved by the the Zoning Department -- Signs.

This grant of privilege in the public way shall be subject to the provisions of Section 10-28-015 and all other required provisions of the Municipal Code of Chicago.

The grantee shall pay to the City of Chicago as compensation for the privilege Number 1109435 herein granted the sum of Seventy-five and no/100 Dollars ($75.00) per annum, in advance.

A 25% penalty will be added for payments received after due date.

The permit holder agrees to hold the City of Chicago harmless for any damage, relocation or replacement costs associated with damage, relocation or removal of private property caused by the City performing work in the public way.

Authority herein given and granted for a period of five (5) years from and after November 5, 2013.

---

4 Miles 2 Memphis.

[O2013-9369]

Be It Ordained by the City Council of the City of Chicago:

SECTION 1. Permission and authority are hereby given and granted to 4 Miles 2 Memphis, upon the terms and subject to the conditions of this ordinance, to maintain and use one (1) sign projecting over the public right-of-way attached to its premises known as 1734 West North Avenue. Said sign structure measures as follows: along West North Avenue, at five (5) feet in length, three (3) feet in height and ten (10) feet above grade level. The location of said privilege shall be as shown on print(s) kept on file with the Department of Business Affairs and Consumer Protection and the Office of the City Clerk. Said privilege shall be constructed in accordance with plans and specifications approved by the Department of Transportation (Division of Project Development) and the Zoning Department -- Signs.

This grant of privilege in the public way shall be subject to the provisions of Section 10-28-015 and all other required provisions of the Municipal Code of Chicago.

The grantee shall pay to the City of Chicago as compensation for the privilege Number 1106774 herein granted the sum of One Hundred and no/100 Dollars ($100.00) per annum, in advance.

A 25% penalty will be added for payments received after due date.

The permit holder agrees to hold the City of Chicago harmless for any damage, relocation or replacement costs associated with damage, relocation or removal of private property caused by the City performing work in the public way.

Authority herein given and granted for a period of five (5) years from and after date of passage.

7-Eleven.

[O2013-9328]

Be It Ordained by the City Council of the City of Chicago:

SECTION 1. Permission and authority are hereby given and granted to 7-Eleven, upon the terms and subject to the conditions of this ordinance, to maintain and use one (1) sign projecting over the public right-of-way attached to its premises known as 958 West Diversey Parkway. Said sign structure measures as follows: along North Sheffield Avenue, at two point two five (2.25) feet in length, two point two five (2.25) feet in height and seventeen (17) feet above grade level. The location of said privilege shall be as shown on print(s) kept on file with the Department of Business Affairs and Consumer Protection and the Office of the City Clerk. Said privilege shall be constructed in accordance with plans and specifications approved by the Department of Transportation (Division of Project Development) and the Zoning Department -- Signs.

This grant of privilege in the public way shall be subject to the provisions of Section 10-28-015 and all other required provisions of the Municipal Code of Chicago.

The grantee shall pay to the City of Chicago as compensation for the privilege Number 1108264 herein granted the sum of One Hundred and no/100 Dollars ($100.00) per annum, in advance.

A 25% penalty will be added for payments received after due date.

The permit holder agrees to hold the City of Chicago harmless for any damage, relocation or replacement costs associated with damage, relocation or removal of private property caused by the City performing work in the public way.

Authority herein given and granted for a period of five (5) years from and after date of passage.

———

18th & Ashland Currency Exchange.

[O2013-9317]

Be It Ordained by the City Council of the City of Chicago:

SECTION 1. Permission and authority are hereby given and granted to 18th & Ashland Currency Exchange, upon the terms and subject to the conditions of this ordinance, to maintain and use two (2) signs projecting over the public right-of-way attached to its premises known as 1804 South Ashland Avenue. Said sign structure measures as follows: along

South Ashland Avenue, one (1) at seven (7) feet in length, twenty-four (24) feet in height and nine point five (9.5) feet above grade level. Said sign structure measures as follows: along South Ashland Avenue, one (1) at twenty-four (24) feet in length, eight (8) feet in height and nine point five (9.5) feet above grade level. The location of said privilege shall be as shown on print(s) kept on file with the Department of Business Affairs and Consumer Protection and the Office of the City Clerk. Said privilege shall be constructed in accordance with plans and specifications approved by the Department of Transportation (Division of Project Development) and the Zoning Department -- Signs.

This grant of privilege in the public way shall be subject to the provisions of Section 10-28-015 and all other required provisions of the Municipal Code of Chicago.

The grantee shall pay to the City of Chicago as compensation for the privilege Number 1109402 herein granted the sum of Six Hundred and no/100 Dollars ($600.00) per annum, in advance.

A 25% penalty will be added for payments received after due date.

The permit holder agrees to hold the City of Chicago harmless for any damage, relocation or replacement costs associated with damage, relocation or removal of private property caused by the City performing work in the public way.

Authority herein given and granted for a period of five (5) years from and after November 5, 2013.

---

35 West Wacker Venture LP.

[O2013-9073]

Be It Ordained by the City Council of the City of Chicago:

SECTION 1. Permission and authority are hereby given and granted to 35 West Wacker Venture LP, upon the terms and subject to the conditions of this ordinance, to maintain and use, as now constructed, occupation of space on the public right-of-way adjacent to its premises known as 35 West Wacker Drive (lower Wacker Drive) for purpose parking and building operations. Existing space is located on lower Wacker Drive approximately six thousand two hundred (6,200) square feet. The location of said privilege shall be as shown on print(s) kept on file with the Department of Business Affairs and Consumer Protection and the Office of the City Clerk. Said privilege shall be constructed in accordance with plans and specifications approved by the Department of Planning and Development, the Department of Transportation (Division of Project Development) and the Department of Transportation (Office of Underground Coordination).

This grant of privilege in the public way shall be subject to the provisions of Section 10-28-015 and all other required provisions of the Municipal Code of Chicago.

The grantee shall pay to the City of Chicago as compensation for the privilege Number 1109084 herein granted the sum of Nine Thousand Six Hundred Seventy-two and no/100 Dollars ($9,672.00) per annum, in advance.

A 25% penalty will be added for payments received after due date.

The permit holder agrees to hold the City of Chicago harmless for any damage, relocation or replacement costs associated with damage, relocation or removal of private property caused by the City performing work in the public way.

Authority herein given and granted for a period of five (5) years from and after October 7, 2013.

---

54 West Hubbard LLC.

[O2013-9382]

Be It Ordained by the City Council of the City of Chicago:

SECTION 1. Permission and authority are hereby given and granted to 54 West Hubbard LLC, upon the terms and subject to the conditions of this ordinance, to maintain and use, as now constructed, two (2) flagpoles projecting over the public right-of-way adjacent to its premises known as 54 West Hubbard Street. Said flagpoles at West Hubbard Street measure two (2) at ten point eight three (10.83) feet in length and point three three (.33) foot in width for a total of seven point one five (7.15) square feet. The location of said privilege shall be as shown on print(s) kept on file with the Department of Business Affairs and Consumer Protection and the Office of the City Clerk. Said privilege shall be constructed in accordance with plans and specifications approved by the Department of Transportation (Division of Project Development).

This grant of privilege in the public way shall be subject to the provisions of Section 10-28-015 and all other required provisions of the Municipal Code of Chicago.

The grantee shall pay to the City of Chicago as compensation for the privilege Number 1109534 herein granted the sum of One Hundred Fifty and no/100 Dollars ($150.00) per annum, in advance.

A 25% penalty will be added for payments received after due date.

The permit holder agrees to hold the City of Chicago harmless for any damage, relocation or replacement costs associated with damage, relocation or removal of private property caused by the City performing work in the public way.

Authority herein given and granted for a period of five (5) years from and after November 19, 2013.

---

77 West Wacker Drive LLC.

[O2013-9074]

Be It Ordained by the City Council of the City of Chicago:

SECTION 1. Permission and authority are hereby given and granted to 77 West Wacker Drive LLC, upon the terms and subject to the conditions of this ordinance, to maintain and use, as now constructed, occupation of space on the public right-of-way adjacent to its premises known as 77 West Wacker Drive. Said occupation of space at 77 -- 111 West Wacker Drive measures two hundred nine (209) feet in length and forty-four (44) feet in width for a total of nine thousand one hundred ninety-six (9,196) square feet. Existing occupation of space is located along lower Wacker Drive. Occupation of space is used for the purpose of parking and building operation. The location of said privilege shall be as shown on print(s) kept on file with the Department of Business Affairs and Consumer Protection and the Office of the City Clerk. Said privilege shall be constructed in accordance with plans and specifications approved by the Department of Planning and Development, the Department of Transportation (Division of Project Development) and the Department of Transportation (Office of Underground Coordination).

This grant of privilege in the public way shall be subject to the provisions of Section 10-28-015 and all other required provisions of the Municipal Code of Chicago.

The grantee shall pay to the City of Chicago as compensation for the privilege Number 1108740 herein granted the sum of Eighteen Thousand Six Hundred Forty-nine and no/100 Dollars ($18,649.00) per annum, in advance.

A 25% penalty will be added for payments received after due date.

The permit holder agrees to hold the City of Chicago harmless for any damage, relocation or replacement costs associated with damage, relocation or removal of private property caused by the City performing work in the public way.

Authority herein given and granted for a period of five (5) years from and after October 7, 2013.

211 West Wacker Office Condominium Association.

[O2013-9386]

Be It Ordained by the City Council of the City of Chicago:

SECTION 1. Permission and authority are hereby given and granted to 211 West Wacker Office Condominium Association, upon the terms and subject to the conditions of this ordinance, to maintain and use, as now constructed, one (1) occupation of space under the public right-of-way adjacent to its premises known as 211 West Wacker Drive. Said occupation of space at lower West Wacker Drive measures sixty point six six (60.66) feet in length and thirteen point six six (13.66) feet in width for a total of eight hundred twenty-eight point six two (828.62) square feet. Existing occupation of space is used for purposes of traffic control, security and building operations. The location of said privilege shall be as shown on print(s) kept on file with the Department of Business Affairs and Consumer Protection and the Office of the City Clerk. Said privilege shall be constructed in accordance with plans and specifications approved by the Department of Planning and Development, the Department of Transportation (Division of Project Development) and the Department of Transportation (Office of Underground Coordination).

This grant of privilege in the public way shall be subject to the provisions of Section 10-28-015 and all other required provisions of the Municipal Code of Chicago.

The grantee shall pay to the City of Chicago as compensation for the privilege Number 1109252 herein granted the sum of One Thousand Six Hundred Eighty and no/100 Dollars ($1,680.00) per annum, in advance.

A 25% penalty will be added for payments received after due date.

The permit holder agrees to hold the City of Chicago harmless for any damage, relocation or replacement costs associated with damage, relocation or removal of private property caused by the City performing work in the public way.

Authority herein given and granted for a period of five (5) years from and after October 8, 2013.

---

222 NLS Properties LLC.

[O2013-9076]

Be It Ordained by the City Council of the City of Chicago:

SECTION 1. Permission and authority are hereby given and granted to 222 NLS Properties LLC, upon the terms and subject to the conditions of this ordinance, to maintain

and use, as now constructed, a portion of the public right-of-way for the purpose of a traffic control management enhanced security procedures and building operations adjacent to its premises known as 222 North LaSalle Street. Said traffic control management at lower Wacker Drive measures three hundred nineteen (319) feet in length and forty-two (42) feet in width for a total of thirteen thousand three hundred ninety-eight (13,398) square feet. The location of said privilege shall be as shown on print(s) kept on file with the Department of Business Affairs and Consumer Protection and the Office of the City Clerk. Said privilege shall be constructed in accordance with plans and specifications approved by the Department of Planning and Development and the Department of Transportation (Division of Project Development).

This grant of privilege in the public way shall be subject to the provisions of Section 10-28-015 and all other required provisions of the Municipal Code of Chicago.

The grantee shall pay to the City of Chicago as compensation for the privilege Number 1109060 herein granted the sum of Sixteen Thousand Nine Hundred Sixty-four and no/100 Dollars ($16,964.00) per annum, in advance.

A 25% penalty will be added for payments received after due date.

The permit holder agrees to hold the City of Chicago harmless for any damage, relocation or replacement costs associated with damage, relocation or removal of private property caused by the City performing work in the public way.

Authority herein given and granted for a period of five (5) years from and after October 7, 2013.

---

400 -- 410 Michigan Real Estate LLC.

[O2013-9075]

Be It Ordained by the City Council of the City of Chicago:

SECTION 1. Permission and authority are hereby given and granted to 400 -- 410 Michigan Real Estate LLC, upon the terms and subject to the conditions of this ordinance, to maintain and use, as now constructed, one (1) overhead elevated public pedestrian walkway to connect over North Rush Street with the west end of the Michigan Avenue Plaza over East Hubbard Street at the east end of North Rush Street adjacent to its premises known as 411 North Wabash Avenue and 52 East Hubbard Street. Existing elevated public pedestrian walkway at North Wabash Avenue and East Hubbard Street measures four hundred thirteen point two five (413.25) feet in length and twelve (12) feet in width for a total of four thousand nine hundred fifty-nine (4,959) square feet. The location of said privilege shall be as shown on print(s) kept on file with the Department of Business Affairs and Consumer Protection and

the Office of the City Clerk. Said privilege shall be constructed in accordance with plans and specifications approved by the Department of Planning and Development and the Department of Transportation (Division of Project Development).

This grant of privilege in the public way shall be subject to the provisions of Section 10-28-015 and all other required provisions of the Municipal Code of Chicago.

The grantee shall pay to the City of Chicago as compensation for the privilege Number 1107092 herein granted the sum of Eighteen Thousand Five Hundred Sixty-six and no/100 Dollars ($18,566.00) per annum, in advance.

A 25% penalty will be added for payments received after due date.

The permit holder agrees to hold the City of Chicago harmless for any damage, relocation or replacement costs associated with damage, relocation or removal of private property caused by the City performing work in the public way.

Authority herein given and granted for a period of five (5) years from and after May 9, 2013.

1611 North Hermitage LLC.

[O2013-8898]

Be It Ordained by the City Council of the City of Chicago:

SECTION 1. Permission and authority are hereby given and granted to 1611 North Hermitage LLC, upon the terms and subject to the conditions of this ordinance, to construct, install, maintain and use one (1) bay window projecting over the public right-of-way adjacent to its premises known as 1611 North Hermitage Avenue. Said bay window at North Hermitage Avenue measures ten point eight three (10.83) feet in length and one point three three (1.33) feet in width for a total of fourteen point four (14.4) square feet. The location of said privilege shall be as shown on print(s) kept on file with the Department of Business Affairs and Consumer Protection and the Office of the City Clerk. Said privilege shall be constructed in accordance with plans and specifications approved by the Department of Transportation (Division of Project Development).

This grant of privilege in the public way shall be subject to the provisions of Section 10-28-015 and all other required provisions of the Municipal Code of Chicago.

The grantee shall pay to the City of Chicago as compensation for the privilege Number 1109359 herein granted the sum of Seventy-five and no/100 Dollars ($75.00) per annum, in advance.

A 25% penalty will be added for payments received after due date.

The permit holder agrees to hold the City of Chicago harmless for any damage, relocation or replacement costs associated with damage, relocation or removal of private property caused by the City performing work in the public way.

Authority herein given and granted for a period of five (5) years from and after date of passage.

2501 North Richmond LLC.

[O2013-9380]

Be It Ordained by the City Council of the City of Chicago:

SECTION 1. Permission and authority are hereby given and granted to 2501 North Richmond LLC, upon the terms and subject to the conditions of this ordinance, to maintain and use, as now constructed, two (2) facades projecting over the public right-of-way adjacent to its premises known as 2501 North Richmond Street. Said facades at West Altgeld Street measure one (1) at thirty-four point seven five (34.75) feet in length and point five (.5) foot in width for a total of seventeen point three eight (17.38) square feet. Existing facade is approximately twenty-nine (29) feet in height. One (1) at seventy-three point one (73.1) feet in length and point three (.3) foot in width for a total of twenty-one point nine three (21.93) square feet. Existing facade is approximately twenty-nine (29) feet in height. The location of said privilege shall be as shown on print(s) kept on file with the Department of Business Affairs and Consumer Protection and the Office of the City Clerk. Said privilege shall be constructed in accordance with plans and specifications approved by the Department of Transportation (Division of Project Development).

This grant of privilege in the public way shall be subject to the provisions of Section 10-28-015 and all other required provisions of the Municipal Code of Chicago.

The grantee shall pay to the City of Chicago as compensation for the privilege Number 1109476 herein granted the sum of Zero and no/100 Dollars ($0.00) per annum, in advance.

A 25% penalty will be added for payments received after due date.

The permit holder agrees to hold the City of Chicago harmless for any damage, relocation or replacement costs associated with damage, relocation or removal of private property caused by the City performing work in the public way.

Authority herein given and granted for a period of five (5) years from and after date of passage.

5000 East End Condominium Association.
(Light Fixtures)

[O2013-8642]

Be It Ordained by the City Council of the City of Chicago:

SECTION 1. Permission and authority are hereby given and granted to 5000 East End Condominium Association, upon the terms and subject to the conditions of this ordinance, to construct, install, maintain and use two (2) light fixtures projecting over the public right-of-way adjacent to its premises known as 5000 South East End Avenue. Said light fixtures at East 50th Street measure two (2) at one point three three (1.33) feet in length, three point zero eight (3.08) feet in width and nine point six seven (9.67) feet above grade level. The location of said privilege shall be as shown on print(s) kept on file with the Department of Business Affairs and Consumer Protection and the Office of the City Clerk. Said privilege shall be constructed in accordance with plans and specifications approved by the Department of Transportation (Division of Project Development).

This grant of privilege in the public way shall be subject to the provisions of Section 10-28-015 and all other required provisions of the Municipal Code of Chicago.

The grantee shall pay to the City of Chicago as compensation for the privilege Number 1109054 herein granted the sum of Eighty and no/100 Dollars ($80.00) per annum, in advance.

A 25% penalty will be added for payments received after due date.

The permit holder agrees to hold the City of Chicago harmless for any damage, relocation or replacement costs associated with damage, relocation or removal of private property caused by the City performing work in the public way.

Authority herein given and granted for a period of five (5) years from and after date of passage.

5000 East End Condominium Association.
(Planters)

[O2013-8647]

Be It Ordained by the City Council of the City of Chicago:

SECTION 1. Permission and authority are hereby given and granted to 5000 East End Condominium Association, upon the terms and subject to the conditions of this ordinance, to

maintain and use, as now constructed, four (4) planters on the public right-of-way for beautification purposes adjacent to its premises known as 5000 South East End Avenue. Said planters at East 50th Street measure two (2) at three point six seven (3.67) feet in length, and five point six seven (5.67) feet in width for a total of forty-one point six two (41.62) square feet and two (2) at one point three three (1.33) feet in length, and one point three three (1.33) feet in width for a total of three point five four (3.54) square feet. Grantee must allow the required clear and unobstructed space for pedestrian passage at all times per rules and regulations approved by the Department of Transportation. The location of said privilege shall be as shown on print(s) kept on file with the Department of Business Affairs and Consumer Protection and the Office of the City Clerk. Said privilege shall be constructed in accordance with plans and specifications approved by the Department of Planning and Development and Department of Transportation (Division of Project Development).

This grant of privilege in the public way shall be subject to the provisions of Section 10-28-015 and all other required provisions of the Municipal Code of Chicago.

The grantee shall pay to the City of Chicago as compensation for the privilege Number 1109053 herein granted the sum of Zero and no/100 Dollars ($0.00) per annum, in advance.

A 25% penalty will be added for payments received after due date.

The permit holder agrees to hold the City of Chicago harmless for any damage, relocation or replacement costs associated with damage, relocation or removal of private property caused by the City performing work in the public way.

Authority herein given and granted for a period of five (5) years from and after date of passage.

5000 East End Condominium Association.
(Step)

[O2013-8651]

Be It Ordained by the City Council of the City of Chicago:

SECTION 1. Permission and authority are hereby given and granted to 5000 East End Condominium Association, upon the terms and subject to the conditions of this ordinance, to construct, install, maintain and use one (1) step on the public right-of-way adjacent to its premises known as 5000 South East End Avenue. Said step at East 50th measures ten point three three (10.33) feet in length, and one point three three (1.33) feet in width for a total of thirteen point seven four (13.74) square feet. The location of said privilege shall be as shown on print(s) kept on file with the Department of Business Affairs and Consumer Protection and

the Office of the City Clerk. Said privilege shall be constructed in accordance with plans and specifications approved by the Department of Transportation (Division of Project Development).

This grant of privilege in the public way shall be subject to the provisions of Section 10-28-015 and all other required provisions of the Municipal Code of Chicago.

The grantee shall pay to the City of Chicago as compensation for the privilege Number 1109052 herein granted the sum of Four Hundred and no/100 Dollars ($400.00) per annum, in advance.

A 25% penalty will be added for payments received after due date.

The permit holder agrees to hold the City of Chicago harmless for any damage, relocation or replacement costs associated with damage, relocation or removal of private property caused by the City performing work in the public way.

Authority herein given and granted for a period of five (5) years from and after date of passage.

6174 -- 6190 Northwest Highway LLC, In Care Of Mc Lennan Management.
[O2013-8908]

Be It Ordained by the City Council of the City of Chicago:

SECTION 1. Permission and authority are hereby given and granted to 6174 -- 6190 Northwest Highway LLC, in care of Mc Lennan Management, upon the terms and subject to the conditions of this ordinance, to maintain and use one (1) sign projecting over the public right-of-way attached to its premises known as 6190 North Northwest Highway. Said sign structure measures as follows: along North Northwest Highway, at six (6) feet in length, eight (8) feet in height and twenty (20) feet above grade level. The location of said privilege shall be as shown on print(s) kept on file with the Department of Business Affairs and Consumer Protection and the Office of the City Clerk. Said privilege shall be constructed in accordance with plans and specifications approved by the Department of Transportation (Division of Project Development) and the Zoning Department -- Signs.

This grant of privilege in the public way shall be subject to the provisions of Section 10-28-015 and all other required provisions of the Municipal Code of Chicago.

The grantee shall pay to the City of Chicago as compensation for the privilege Number 1108926 herein granted the sum of Three Hundred and no/100 Dollars ($300.00) per annum, in advance.

A 25% penalty will be added for payments received after due date.

The permit holder agrees to hold the City of Chicago harmless for any damage, relocation or replacement costs associated with damage, relocation or removal of private property caused by the City performing work in the public way.

Authority herein given and granted for a period of five (5) years from and after October 8, 2013.

AMENDMENT OF GRANTS OF PRIVILEGE IN PUBLIC WAY.

The Committee on Transportation and Public Way submitted the following report:

CHICAGO, December 10, 2013.

To the President and Members of the City Council:

Your Committee on Transportation and Public Way begs leave to report and recommend that Your Honorable Body *Pass* amendments to various ordinances passed by the City Council of the City of Chicago for grants of privilege in the public way. These ordinances were referred to the Committee on November 13 and 26, 2013.

This recommendation was concurred in unanimously by a viva voce vote of the members of the committee, with no dissenting vote.

Respectfully submitted,

(Signed) ANTHONY BEALE,
Chairman.

On motion of Alderman Beale, the said proposed ordinances transmitted with the foregoing committee report were *Passed* by yeas and nays as follows:

Yeas -- Aldermen Moreno, Fioretti, Dowell, Burns, Hairston, Sawyer, Holmes, Harris, Beale, Pope, Balcer, Cárdenas, Quinn, Burke, Foulkes, Thompson, Thomas, Lane, O'Shea, Cochran, Brookins, Muñoz, Zalewski, Chandler, Solis, Maldonado, Burnett, Ervin, Graham, Reboyras, Suarez, Waguespack, Mell, Austin, Colón, Sposato, Mitts, Cullerton, Laurino, P. O'Connor, M. O'Connor, Reilly, Smith, Tunney, Arena, Cappleman, Pawar, Osterman, Moore, Silverstein -- 50.

Nays -- None.

Alderman Pope moved to reconsider the foregoing vote. The motion was lost.

The following are said ordinances as passed (the italic heading in each case not being a part of the ordinance):

Johnny's State Street Grill.

[O2013-8708]

Be It Ordained by the City Council of the City of Chicago:

SECTION 1. The ordinance passed by the City Council of the City of Chicago for Johnny's State Street Grill on January 18, 2012 and printed upon page 19345 of the *Journal of the Proceedings of the City Council of the City of Chicago*, is hereby amended by deleting the words: "Johnny's State Street Grill" and inserting in their place the words: "Peter Koris".

SECTION 2. This ordinance amendment shall be in effect upon its passage.

Macerich Management Company.

[O2013-8706]

Be It Ordained by the City Council of the City of Chicago:

SECTION 1. The ordinance passed by the City Council of the City of Chicago for Macerich Management Company on September 11, 2013 and printed upon page 60035 of the *Journal of the Proceedings of the City Council of the City of Chicago* is hereby amended by deleting the words: "date of passage" and inserting in their place the words: "April 8, 2013".

SECTION 2. This ordinance amendment shall be in effect upon its passage.

My Fit Foods.

[O2013-8696]

Be It Ordained by the City Council of the City of Chicago:

SECTION 1. The ordinance passed by the City Council of the City of Chicago for My Fit Foods on June 26, 2013 and printed upon page 56685 of the *Journal of the Proceedings of the City Council of the City of Chicago*, is hereby amended by deleting the words: "The grantee shall pay to the City of Chicago as compensation for the privilege

Number 1104715 herein granted the sum of Seven Hundred Seventy-five and no/100 Dollars ($775.00) per annum, in advance." and inserting in their place the words: "The grantee shall pay to the City of Chicago as compensation for the privilege Number 1104715 herein granted the sum of Six Hundred Eighty-seven and 50/100 Dollars ($687.50) per annum, in advance."

SECTION 2. This ordinance amendment shall be in effect upon its passage.

Newport Bar & Grille.

[O2013-8492]

Be It Ordained by the City Council of the City of Chicago:

SECTION 1. The ordinance passed by the City Council of the City of Chicago for Newport Bar & Grille on October 16, 2013 and printed upon page 62215 of the *Journal of the Proceedings of the City Council of the City of Chicago*, is hereby amended by deleting the words:

"Section 1. Permission and authority are hereby given and granted to Newport Bar & Grille, upon the terms and subject to the conditions of this ordinance, to construct, install, maintain and use one (1) flagpole projecting over the public right-of-way adjacent to its premises known as 1344 West Newport Avenue. Said flagpole at West Newport Avenue measures six (6) feet in length and point zero eight (.08) foot in width for a total of point four eight (.48) square foot. The location of said privilege shall be as shown on print(s) kept on file with the Department of Business Affairs and Consumer Protection and the Office of the City Clerk. Said privilege shall be constructed in accordance with plans and specifications approved by the Department of Transportation (Division of Project Development).

This grant of privilege in the public way shall be subject to the provisions of Section 10-28-015 and all other required provisions of the Municipal Code of Chicago.

The grantee shall pay to the City of Chicago as compensation for the privilege Number 1108515 herein granted the sum of Seventy-five and no/100 Dollars ($75.00) per annum, in advance."

and inserting in their place the words:

"Section 1. Permission and authority are hereby given and granted to Newport Bar & Grille, upon the terms and subject to the conditions of this ordinance, to construct, install, maintain and use three (3) flagpoles projecting over the public right-of-way adjacent to its premises known as 1344 West Newport Avenue. Said flagpoles at West Newport Avenue measure three (3) at six (6) feet in length and point zero eight (.08) foot in width for a total of point four eight (.48) square foot. The location of said privilege shall be as shown on print(s) kept on file with the Department of Business Affairs and Consumer Protection and the Office of the City Clerk. Said privilege shall be constructed in accordance with plans and specifications approved by the Department of Transportation (Division of Project Development).

This grant of privilege in the public way shall be subject to the provisions of Section 10-28-015 and all other required provisions of the Municipal Code of Chicago.

The grantee shall pay to the City of Chicago as compensation for the privilege Number 1108515 herein granted the sum of Two Hundred Twenty-five and no/100 Dollars ($225.00) per annum, in advance."

SECTION 2. This ordinance amendment shall be in effect upon its passage.

Rehabilitation Institute Of Chicago.

[O2013-9269]

Be It Ordained by the City Council of the City of Chicago:

SECTION 1. The ordinance passed by the City Council of the City of Chicago for Rehabilitation Institute of Chicago on September 11, 2013 and printed upon page 60052 of the *Journal of the Proceedings of the City Council of the City of Chicago*, is hereby amended by deleting the words: "two (2) manholes, two (2) at six (6) feet in length and six (6) feet in width for a total of seventy-two (72) square feet. Sum of Eight Hundred and no/100 Dollars ($800.00) per annum, in advance." and inserting in their place the words: "three (3) manhole(s), three (3) at six (6) feet in length and six (6) feet in width for a total of one hundred eight (108) square feet. Sum of One Thousand Two Hundred and no/100 Dollars ($1,200.00) per annum, in advance."

SECTION 2. This ordinance amendment shall be in effect upon its passage.

GRANTS OF PRIVILEGE IN PUBLIC WAY FOR AWNINGS.

The Committee on Transportation and Public Way submitted the following report:

CHICAGO, December 10, 2013.

To the President and Members of the City Council:

Your Committee on Transportation and Public Way begs leave to report and recommend that Your Honorable Body *Pass* the proposed ordinances transmitted herewith to authorize the issuance of permits to various applicants for the installation, maintenance and use of awnings. These ordinances were referred to the Committee on November 13, November 20 and November 26, 2013.

This recommendation was concurred in unanimously by a viva voce vote of the members of the committee, with no dissenting vote.

Respectfully submitted,

(Signed) ANTHONY BEALE,
Chairman.

On motion of Alderman Beale, the said proposed ordinances transmitted with the foregoing committee report were *Passed* by yeas and nays as follows:

Yeas -- Aldermen Moreno, Fioretti, Dowell, Burns, Hairston, Sawyer, Holmes, Harris, Beale, Pope, Balcer, Cárdenas, Quinn, Burke, Foulkes, Thompson, Thomas, Lane, O'Shea, Cochran, Brookins, Muñoz, Zalewski, Chandler, Solis, Maldonado, Burnett, Ervin, Graham, Reboyras, Suarez, Waguespack, Mell, Austin, Colón, Sposato, Mitts, Cullerton, Laurino, P. O'Connor, M. O'Connor, Reilly, Smith, Tunney, Arena, Cappleman, Pawar, Osterman, Moore, Silverstein -- 50.

Nays -- None.

Alderman Pope moved to reconsider the foregoing vote. The motion was lost.

The following are said ordinances as passed (the italic heading in each case not being a part of the ordinance):

A B C Academy, Inc.

[O2013-8939]

Be It Ordained by the City Council of the City of Chicago:

SECTION 1. Permission and authority are hereby given and granted to A B C Academy, Inc., upon the terms and subject to the conditions of this ordinance, to maintain and use, as now constructed, one (1) awning projecting over the public right-of-way adjacent to its premises known as 2714 West Pratt Boulevard. Said awning at West Pratt Boulevard measures twenty-five (25) feet in length and two (2) feet in width for a total of fifty (50) square feet. The location of said privilege shall be as shown on print(s) kept on file with the Department of Business Affairs and Consumer Protection and the Office of the City Clerk. Said privilege shall be constructed in accordance with plans and specifications approved by the Zoning Department -- Signs.

This grant of privilege in the public way shall be subject to the provisions of Section 10-28-015 and all other required provisions of the Municipal Code of Chicago.

The grantee shall pay to the City of Chicago as compensation for the privilege Number 1109403 herein granted the sum of Fifty and no/100 Dollars ($50.00) per annum, in advance.

A 25% penalty will be added for payments received after due date.

The permit holder agrees to hold the City of Chicago harmless for any damage, relocation or replacement costs associated with damage, relocation or removal of private property caused by the City performing work in the public way.

Authority herein given and granted for a period of five (5) years from and after November 5, 2013.

Allstate Insurance.

[O2013-9291]

Be It Ordained by the City Council of the City of Chicago:

SECTION 1. Permission and authority are hereby given and granted to Allstate Insurance, upon the terms and subject to the conditions of this ordinance, to construct, install, maintain and use one (1) awning projecting over the public right-of-way adjacent to its premises known as 6733 West Belmont Avenue. Said awning at North Rutherford Avenue measures six (6) feet in length and four point four two (4.42) feet in width for a total of twenty-six point five two (26.52) square feet. The location of said privilege shall be as shown on print(s) kept on file with the Department of Business Affairs and Consumer Protection and the Office of the City Clerk. Said privilege shall be constructed in accordance with plans and specifications approved by the Zoning Department -- Signs.

This grant of privilege in the public way shall be subject to the provisions of Section 10-28-015 and all other required provisions of the Municipal Code of Chicago.

The grantee shall pay to the City of Chicago as compensation for the privilege Number 1105562 herein granted the sum of Fifty and no/100 Dollars ($50.00) per annum, in advance.

A 25% penalty will be added for payments received after due date.

The permit holder agrees to hold the City of Chicago harmless for any damage, relocation or replacement costs associated with damage, relocation or removal of private property caused by the City performing work in the public way.

Authority herein given and granted for a period of five (5) years from and after date of passage.

Al's Italian Beef, Inc.

[O2013-8791]

Be It Ordained by the City Council of the City of Chicago:

SECTION 1. Permission and authority are hereby given and granted to Al's Italian Beef, Inc., upon the terms and subject to the conditions of this ordinance, to maintain and use, as now constructed, one (1) awning projecting over the public right-of-way adjacent to its premises known as 1079 West Taylor Street. Said awning at West Taylor Street measures forty-two (42) feet in length and two (2) feet in width for a total of eighty-four (84) square feet. The location of said privilege shall be as shown on print(s) kept on file with the Department of Business Affairs and Consumer Protection and the Office of the City Clerk. Said privilege shall be constructed in accordance with plans and specifications approved by the Zoning Department -- Signs.

This grant of privilege in the public way shall be subject to the provisions of Section 10-28-015 and all other required provisions of the Municipal Code of Chicago.

The grantee shall pay to the City of Chicago as compensation for the privilege Number 1109375 herein granted the sum of Sixty-seven and no/100 Dollars ($67.00) per annum, in advance.

A 25% penalty will be added for payments received after due date.

The permit holder agrees to hold the City of Chicago harmless for any damage, relocation or replacement costs associated with damage, relocation or removal of private property caused by the City performing work in the public way.

Authority herein given and granted for a period of five (5) years from and after November 5, 2013.

Antica Pizzeria.

[O2013-8926]

Be It Ordained by the City Council of the City of Chicago:

SECTION 1. Permission and authority are hereby given and granted to Antica Pizzeria,

upon the terms and subject to the conditions of this ordinance, to maintain and use, as now constructed, two (2) awnings projecting over the public right-of-way adjacent to its premises known as 5663 -- 5665 North Clark Street. Said awnings at North Clark Street measure two (2) at fifteen (15) feet in length and two point five (2.5) feet in width for a total of seventy-five (75) square feet. The location of said privilege shall be as shown on print(s) kept on file with the Department of Business Affairs and Consumer Protection and the Office of the City Clerk. Said privilege shall be constructed in accordance with plans and specifications approved by the Zoning Department -- Signs.

This grant of privilege in the public way shall be subject to the provisions of Section 10-28-015 and all other required provisions of the Municipal Code of Chicago.

The grantee shall pay to the City of Chicago as compensation for the privilege Number 1093525 herein granted the sum of One Hundred and no/100 Dollars ($100.00) per annum, to commence one (1) year after passage.

A 25% penalty will be added for payments received after due date.

The permit holder agrees to hold the City of Chicago harmless for any damage, relocation or replacement costs associated with damage, relocation or removal of private property caused by the City performing work in the public way.

Authority herein given and granted for a period of five (5) years from and after date of passage.

Bacci Pizzeria On Chicago Avenue.

[O2013-8740]

Be It Ordained by the City Council of the City of Chicago:

SECTION 1. Permission and authority are hereby given and granted to Bacci Pizzeria on Chicago Avenue, upon the terms and subject to the conditions of this ordinance, to maintain and use, as now constructed, one (1) awning projecting over the public right-of-way adjacent to its premises known as 2343 West Chicago Avenue. Said awning at West Chicago Avenue measures twenty (20) feet in length and two (2) feet in width for a total of forty (40) square feet. The location of said privilege shall be as shown on print(s) kept on file with the Department of Business Affairs and Consumer Protection and the Office of the City Clerk. Said privilege shall be constructed in accordance with plans and specifications approved by the Zoning Department -- Signs.

This grant of privilege in the public way shall be subject to the provisions of Section 10-28-015 and all other required provisions of the Municipal Code of Chicago.

The grantee shall pay to the City of Chicago as compensation for the privilege Number 1105928 herein granted the sum of Fifty and no/100 Dollars ($50.00) per annum, in advance.

A 25% penalty will be added for payments received after due date.

The permit holder agrees to hold the City of Chicago harmless for any damage, relocation or replacement costs associated with damage, relocation or removal of private property caused by the City performing work in the public way.

Authority herein given and granted for a period of five (5) years from and after February 6, 2013.

Bellissima Donna.

[O2013-9141]

Be It Ordained by the City Council of the City of Chicago:

SECTION 1. Permission and authority are hereby given and granted to Bellissima Donna, upon the terms and subject to the conditions of this ordinance, to maintain and use, as now constructed, one (1) awning projecting over the public right-of-way adjacent to its premises known as 6012 North Keating Avenue. Said awning at North Keating Avenue measures twenty-nine (29) feet in length and four (4) feet in width for a total of one hundred sixteen (116) square feet. The location of said privilege shall be as shown on print(s) kept on file with the Department of Business Affairs and Consumer Protection and the Office of the City Clerk. Said privilege shall be constructed in accordance with plans and specifications approved by the Zoning Department -- Signs.

This grant of privilege in the public way shall be subject to the provisions of Section 10-28-015 and all other required provisions of the Municipal Code of Chicago.

The grantee shall pay to the City of Chicago as compensation for the privilege Number 1109133 herein granted the sum of Fifty-four and no/100 Dollars ($54.00) per annum, in advance.

A 25% penalty will be added for payments received after due date.

The permit holder agrees to hold the City of Chicago harmless for any damage, relocation or replacement costs associated with damage, relocation or removal of private property caused by the City performing work in the public way.

Authority herein given and granted for a period of five (5) years from and after October 8, 2013.

Bernie's.

[O2013-9298]

Be It Ordained by the City Council of the City of Chicago:

SECTION 1. Permission and authority are hereby given and granted to Bernie's, upon the terms and subject to the conditions of this ordinance, to maintain and use, as now constructed, one (1) awning projecting over the public right-of-way adjacent to its premises known as 3664 North Clark Street. Said awning at West Waveland Avenue measures five point five (5.5) feet in length and three point three (3.3) feet in width for a total of eighteen point one five (18.15) square feet. The location of said privilege shall be as shown on print(s) kept on file with the Department of Business Affairs and Consumer Protection and the Office of the City Clerk. Said privilege shall be constructed in accordance with plans and specifications approved by the Zoning Department -- Signs.

This grant of privilege in the public way shall be subject to the provisions of Section 10-28-015 and all other required provisions of the Municipal Code of Chicago.

The grantee shall pay to the City of Chicago as compensation for the privilege Number 1109597 herein granted the sum of Fifty and no/100 Dollars ($50.00) per annum, in advance.

A 25% penalty will be added for payments received after due date.

The permit holder agrees to hold the City of Chicago harmless for any damage, relocation or replacement costs associated with damage, relocation or removal of private property caused by the City performing work in the public way.

Authority herein given and granted for a period of five (5) years from and after October 6, 2013.

Brehon Pub.

[O2013-8822]

Be It Ordained by the City Council of the City of Chicago:

SECTION 1. Permission and authority are hereby given and granted to Brehon Pub, upon

the terms and subject to the conditions of this ordinance, to maintain and use, as now constructed, ten (10) awnings projecting over the public right-of-way adjacent to its premises known as 731 -- 733 North Wells Street. Said awnings at North Wells Street measure four (4) at five point five (5.5) feet in length and three point five eight (3.58) feet in width for a total of seventy-eight point seven six (78.76) square feet. Said awnings at West Superior Street measure one (1) at five point five (5.5) feet in length and three point five eight (3.58) feet in width for a total of nineteen point six nine (19.69) square feet, four (4) at three point two five (3.25) feet in length and two point six seven (2.67) feet in width for a total of thirty-four point seven one (34.71) square feet and one (1) at five point five (5.5) feet in length and two point nine two (2.92) feet in width for a total of sixteen point zero six (16.06) square feet. The location of said privilege shall be as shown on print(s) kept on file with the Department of Business Affairs and Consumer Protection and the Office of the City Clerk. Said privilege shall be constructed in accordance with plans and specifications approved by the Zoning Department -- Signs.

This grant of privilege in the public way shall be subject to the provisions of Section 10-28-015 and all other required provisions of the Municipal Code of Chicago.

The grantee shall pay to the City of Chicago as compensation for the privilege Number 1108976 herein granted the sum of One Hundred Seventy-five and no/100 Dollars ($175.00) per annum, in advance.

A 25% penalty will be added for payments received after due date.

The permit holder agrees to hold the City of Chicago harmless for any damage, relocation or replacement costs associated with damage, relocation or removal of private property caused by the City performing work in the public way.

Authority herein given and granted for a period of five (5) years from and after date of November 1, 2013.

Broasted Chicken Royale.

[O2013-9303]

Be It Ordained by the City Council of the City of Chicago:

SECTION 1. Permission and authority are hereby given and granted to Broasted Chicken Royale, upon the terms and subject to the conditions of this ordinance, to maintain and use, as now constructed, one (1) awning projecting over the public right-of-way adjacent to its premises known as 5930 West Lawrence Avenue. Said awning at West Lawrence Avenue measures thirteen (13) feet in length and two (2) feet in width for a total of twenty-six (26) square feet. The location of said privilege shall be as shown on print(s) kept on file with the

Department of Business Affairs and Consumer Protection and the Office of the City Clerk. Said privilege shall be constructed in accordance with plans and specifications approved by the Zoning Department -- Signs.

This grant of privilege in the public way shall be subject to the provisions of Section 10-28-015 and all other required provisions of the Municipal Code of Chicago.

The grantee shall pay to the City of Chicago as compensation for the privilege Number 1109546 herein granted the sum of Fifty and no/100 Dollars ($50.00) per annum, in advance.

A 25% penalty will be added for payments received after due date.

The permit holder agrees to hold the City of Chicago harmless for any damage, relocation or replacement costs associated with damage, relocation or removal of private property caused by the City performing work in the public way.

Authority herein given and granted for a period of five (5) years from and after October 8, 2013.

Cafe Internet Latino, Inc.

[O2013-9263]

Be It Ordained by the City Council of the City of Chicago:

SECTION 1. Permission and authority are hereby given and granted to Cafe Internet Latino, Inc., upon the terms and subject to the conditions of this ordinance, to maintain and use, as now constructed, two (2) awnings projecting over the public right-of-way adjacent to its premises known as 4101 West Armitage Avenue. Said awning at West Armitage Avenue measures one (1) at seventeen point five (17.5) feet in length and four (4) feet in width for a total of seventy (70) square feet. Said awning at North Karlov Avenue measures one (1) at six point eight three (6.83) feet in length and four (4) feet in width for a total of twenty-seven point three two (27.32) square feet. The location of said privilege shall be as shown on print(s) kept on file with the Department of Business Affairs and Consumer Protection and the Office of the City Clerk. Said privilege shall be constructed in accordance with plans and specifications approved by the Zoning Department -- Signs.

This grant of privilege in the public way shall be subject to the provisions of Section 10-28-015 and all other required provisions of the Municipal Code of Chicago.

The grantee shall pay to the City of Chicago as compensation for the privilege Number 1109542 herein granted the sum of One Hundred and no/100 Dollars ($100.00) per annum, in advance.

A 25% penalty will be added for payments received after due date.

The permit holder agrees to hold the City of Chicago harmless for any damage, relocation or replacement costs associated with damage, relocation or removal of private property caused by the City performing work in the public way.

Authority herein given and granted for a period of five (5) years from and after November 5, 2013.

Cape Cod Room.

[O2013-8823]

Be It Ordained by the City Council of the City of Chicago:

SECTION 1. Permission and authority are hereby given and granted to Cape Cod Room, upon the terms and subject to the conditions of this ordinance, to maintain and use, as now constructed, one (1) awning projecting over the public right-of-way adjacent to its premises known as 140 East Walton Place. Said awning at North Lake Shore Drive measures thirty-seven point three three (37.33) feet in length and twenty-two (22) feet in width for a total of eight hundred twenty-one point two six (821.26) square feet. The location of said privilege shall be as shown on print(s) kept on file with the Department of Business Affairs and Consumer Protection and the Office of the City Clerk. Said privilege shall be constructed in accordance with plans and specifications approved by the Zoning Department -- Signs.

This grant of privilege in the public way shall be subject to the provisions of Section 10-28-015 and all other required provisions of the Municipal Code of Chicago.

The grantee shall pay to the City of Chicago as compensation for the privilege Number 1097879 herein granted the sum of Sixty-two and 33/100 Dollars ($62.33) per annum, in advance.

A 25% penalty will be added for payments received after due date.

The permit holder agrees to hold the City of Chicago harmless for any damage, relocation or replacement costs associated with damage, relocation or removal of private property caused by the City performing work in the public way.

Authority herein given and granted for a period of five (5) years from and after date of passage.

Carana Realty Group.

[O2013-8792]

Be It Ordained by the City Council of the City of Chicago:

SECTION 1. Permission and authority are hereby given and granted to Carana Realty Group, upon the terms and subject to the conditions of this ordinance, to maintain and use, as now constructed, seven (7) awnings projecting over the public right-of-way adjacent to its premises known as 923 South Loomis Street. Said awnings at South Loomis Street measure five (5) at fourteen (14) feet in length and three (3) feet in width for a total of two hundred ten (210) square feet. Said awnings at West Taylor Street measure two (2) at fourteen (14) feet in length and three (3) feet in width for a total of eighty-four (84) square feet. The location of said privilege shall be as shown on print(s) kept on file with the Department of Business Affairs and Consumer Protection and the Office of the City Clerk. Said privilege shall be constructed in accordance with plans and specifications approved by the Zoning Department -- Signs.

This grant of privilege in the public way shall be subject to the provisions of Section 10-28-015 and all other required provisions of the Municipal Code of Chicago.

The grantee shall pay to the City of Chicago as compensation for the privilege Number 1109356 herein granted the sum of One Hundred Seventy-five and no/100 Dollars ($175.00) per annum, in advance.

A 25% penalty will be added for payments received after due date.

The permit holder agrees to hold the City of Chicago harmless for any damage, relocation or replacement costs associated with damage, relocation or removal of private property caused by the City performing work in the public way.

Authority herein given and granted for a period of five (5) years from and after November 1, 2013.

Catholic Charities, DBA WIC Food Centers.

[O2013-8772]

Be It Ordained by the City Council of the City of Chicago:

SECTION 1. Permission and authority are hereby given and granted to Catholic Charities, doing business as WIC Food Centers, upon the terms and subject to the conditions of this

ordinance, to maintain and use, as now constructed, ten (10) awnings projecting over the public right-of-way adjacent to its premises known as 1106 -- 1120 West 79th Street. Said awnings at West 79th Street measure ten (10) at eight point three three (8.33) feet in length and two (2) feet in width for a total of one hundred sixty-six point six (166.6) square feet. The location of said privilege shall be as shown on print(s) kept on file with the Department of Business Affairs and Consumer Protection and the Office of the City Clerk. Said privilege shall be constructed in accordance with plans and specifications approved by the Zoning Department -- Signs.

This grant of privilege in the public way shall be subject to the provisions of Section 10-28-015 and all other required provisions of the Municipal Code of Chicago.

The grantee shall pay to the City of Chicago as compensation for the privilege Number 1108393 herein granted the sum of One Hundred Seventy-five and no/100 Dollars ($175.00) per annum, in advance.

A 25% penalty will be added for payments received after due date.

The permit holder agrees to hold the City of Chicago harmless for any damage, relocation or replacement costs associated with damage, relocation or removal of private property caused by the City performing work in the public way.

Authority herein given and granted for a period of five (5) years from and after July 30, 2013.

Chesterfield Awning Company, Inc.

[O2013-8780]

Be It Ordained by the City Council of the City of Chicago:

SECTION 1. Permission and authority are hereby given and granted to Chesterfield Awning Company, Inc., upon the terms and subject to the conditions of this ordinance, to maintain and use, as now constructed, three (3) awnings projecting over the public right-of-way adjacent to its premises known as 9301 South Western Avenue. Said awnings at South Western Avenue measure one (1) at sixteen point six seven (16.67) feet in length and four point five (4.5) feet in width for a total of seventy-five point zero two (75.02) square feet, one (1) at sixteen point six seven (16.67) feet in length and four point five (4.5) feet in width for a total of seventy-five point zero two (75.02) square feet and one (1) at ten point eight three (10.83) feet in length and four point five (4.5) feet in width for a total of forty-eight point seven four (48.74) square feet. The location of said privilege shall be as shown on print(s) kept on file with the Department of Business Affairs and Consumer Protection and the Office of the City Clerk. Said privilege shall be constructed in accordance with plans and specifications approved by the Zoning Department -- Signs.

This grant of privilege in the public way shall be subject to the provisions of Section 10-28-015 and all other required provisions of the Municipal Code of Chicago.

The grantee shall pay to the City of Chicago as compensation for the privilege Number 1109081 herein granted the sum of One Hundred Fifty and no/100 Dollars ($150.00) per annum, in advance.

A 25% penalty will be added for payments received after due date.

The permit holder agrees to hold the City of Chicago harmless for any damage, relocation or replacement costs associated with damage, relocation or removal of private property caused by the City performing work in the public way.

Authority herein given and granted for a period of five (5) years from and after October 31, 2013.

Chicago's Blarney Stone.

[O2013-8869]

Be It Ordained by the City Council of the City of Chicago:

SECTION 1. Permission and authority are hereby given and granted to Chicago's Blarney Stone, upon the terms and subject to the conditions of this ordinance, to maintain and use, as now constructed, three (3) awnings projecting over the public right-of-way adjacent to its premises known as 3422 -- 3424 North Sheffield Avenue. Said awning at North Sheffield Avenue and West Newport Avenue measures one (1) at forty-nine (49) feet in length and two (2) feet in width for a total of ninety-eight (98) square feet. Said awnings at North Sheffield Avenue measure one (1) at three point seven five (3.75) feet in length and two (2) feet in width for a total of seven point five (7.5) square feet and one (1) at eighteen (18) feet in length and two (2) feet in width for a total of thirty-six (36) square feet. The location of said privilege shall be as shown on print(s) kept on file with the Department of Business Affairs and Consumer Protection and the Office of the City Clerk. Said privilege shall be constructed in accordance with plans and specifications approved by the Zoning Department -- Signs.

This grant of privilege in the public way shall be subject to the provisions of Section 10-28-015 and all other required provisions of the Municipal Code of Chicago.

The grantee shall pay to the City of Chicago as compensation for the privilege Number 1109181 herein granted the sum of One Hundred Seventy-four and no/100 Dollars ($174.00) per annum, in advance.

A 25% penalty will be added for payments received after due date.

The permit holder agrees to hold the City of Chicago harmless for any damage, relocation or replacement costs associated with damage, relocation or removal of private property caused by the City performing work in the public way.

Authority herein given and granted for a period of five (5) years from and after November 1, 2013.

Cleopatra Hair Designs.

[O2013-8757]

Be It Ordained by the City Council of the City of Chicago:

SECTION 1. Permission and authority are hereby given and granted to Cleopatra Hair Designs, upon the terms and subject to the conditions of this ordinance, to maintain and use, as now constructed, one (1) awning projecting over the public right-of-way adjacent to its premises known as 1316 East 53rd Street. Said awning at East 53rd Street measures fifteen point five eight (15.58) feet in length and four (4) feet in width for a total of sixty-two point three two (62.32) square feet. The location of said privilege shall be as shown on print(s) kept on file with the Department of Business Affairs and Consumer Protection and the Office of the City Clerk. Said privilege shall be constructed in accordance with plans and specifications approved by the Zoning Department -- Signs.

This grant of privilege in the public way shall be subject to the provisions of Section 10-28-015 and all other required provisions of the Municipal Code of Chicago.

The grantee shall pay to the City of Chicago as compensation for the privilege Number 1109106 herein granted the sum of Fifty and no/100 Dollars ($50.00) per annum, in advance.

A 25% penalty will be added for payments received after due date.

The permit holder agrees to hold the City of Chicago harmless for any damage, relocation or replacement costs associated with damage, relocation or removal of private property caused by the City performing work in the public way.

Authority herein given and granted for a period of five (5) years from and after October 8, 2013.

Cucine Del Vento.

[O2013-8824]

Be It Ordained by the City Council of the City of Chicago:

SECTION 1. Permission and authority are hereby given and granted to Cucine Del Vento, upon the terms and subject to the conditions of this ordinance, to maintain and use, as now constructed, four (4) awnings projecting over the public right-of-way adjacent to its premises known as 224 -- 230 West Huron Street. Said awnings at West Huron Street measure two (2) at twelve point seven five (12.75) feet in length and three point five (3.5) feet in width for a total of eighty-nine point two five (89.25) square feet. Said awning at North Franklin Street measures one (1) at eleven point one seven (11.17) feet in length and three point five (3.5) feet in width for a total of thirty-nine point one (39.1) square feet. Said awning at North Franklin Street measures one (1) at eleven point six seven (11.67) feet in length and three (3) feet in width for a total of thirty-five point zero one (35.01) square feet. The location of said privilege shall be as shown on print(s) kept on file with the Department of Business Affairs and Consumer Protection and the Office of the City Clerk. Said privilege shall be constructed in accordance with plans and specifications approved by the Zoning Department -- Signs.

This grant of privilege in the public way shall be subject to the provisions of Section 10-28-015 and all other required provisions of the Municipal Code of Chicago.

The grantee shall pay to the City of Chicago as compensation for the privilege Number 1109261 herein granted the sum of One Hundred Seventy-five and no/100 Dollars ($175.00) per annum, in advance.

A 25% penalty will be added for payments received after due date.

The permit holder agrees to hold the City of Chicago harmless for any damage, relocation or replacement costs associated with damage, relocation or removal of private property caused by the City performing work in the public way.

Authority herein given and granted for a period of five (5) years from and after October 8, 2013.

Custom Eyes.

[O2013-8871]

Be It Ordained by the City Council of the City of Chicago:

SECTION 1. Permission and authority are hereby given and granted to Custom Eyes, upon

the terms and subject to the conditions of this ordinance, to maintain and use, as now constructed, one (1) awning projecting over the public right-of-way adjacent to its premises known as 3539 North Southport Avenue. Said awning at North Southport Avenue measures fourteen point four (14.4) feet in length and two point six (2.6) feet in width for a total of thirty-seven point four four (37.44) square feet. The location of said privilege shall be as shown on print(s) kept on file with the Department of Business Affairs and Consumer Protection and the Office of the City Clerk. Said privilege shall be constructed in accordance with plans and specifications approved by the Zoning Department -- Signs.

This grant of privilege in the public way shall be subject to the provisions of Section 10-28-015 and all other required provisions of the Municipal Code of Chicago.

The grantee shall pay to the City of Chicago as compensation for the privilege Number 1109251 herein granted the sum of Fifty and no/100 Dollars ($50.00) per annum, in advance.

A 25% penalty will be added for payments received after due date.

The permit holder agrees to hold the City of Chicago harmless for any damage, relocation or replacement costs associated with damage, relocation or removal of private property caused by the City performing work in the public way.

Authority herein given and granted for a period of five (5) years from and after October 6, 2013.

CVS/Pharmacy No. 2809.

[O2013-8743]

Be It Ordained by the City Council of the City of Chicago:

SECTION 1. Permission and authority are hereby given and granted to CVS/Pharmacy Number 2809, upon the terms and subject to the conditions of this ordinance, to maintain and use, as now constructed, two (2) awnings projecting over the public right-of-way adjacent to its premises known as 2815 North Western Avenue. Said awning at North Western Avenue measures one (1) at eighteen point five (18.5) feet in length and four point three (4.3) feet in width for a total of seventy-nine point five five (79.55) square feet. Said awning at West Diversey Avenue measures one (1) at eighteen point five (18.5) feet in length and four point three (4.3) feet in width for a total of seventy-nine point five five (79.55) square feet. The location of said privilege shall be as shown on print(s) kept on file with the Department of Business Affairs and Consumer Protection and the Office of the City Clerk. Said privilege shall be constructed in accordance with plans and specifications approved by the Zoning Department -- Signs.

This grant of privilege in the public way shall be subject to the provisions of Section 10-28-015 and all other required provisions of the Municipal Code of Chicago.

The grantee shall pay to the City of Chicago as compensation for the privilege Number 1109273 herein granted the sum of One Hundred and no/100 Dollars ($100.00) per annum, in advance.

A 25% penalty will be added for payments received after due date.

The permit holder agrees to hold the City of Chicago harmless for any damage, relocation or replacement costs associated with damage, relocation or removal of private property caused by the City performing work in the public way.

Authority herein given and granted for a period of five (5) years from and after September 4, 2013.

Davids Tea.

[O2013-8873]

Be It Ordained by the City Council of the City of Chicago:

SECTION 1. Permission and authority are hereby given and granted to Davids Tea, upon the terms and subject to the conditions of this ordinance, to construct, install, maintain and use one (1) awning projecting over the public right-of-way adjacent to its premises known as 3530 North Southport Avenue. Said awning at North Southport Avenue measures twenty-two point eight three (22.83) feet in length and three (3) feet in width for a total of sixty-eight point four nine (68.49) square feet. The location of said privilege shall be as shown on print(s) kept on file with the Department of Business Affairs and Consumer Protection and the Office of the City Clerk. Said privilege shall be constructed in accordance with plans and specifications approved by the Zoning Department -- Signs.

This grant of privilege in the public way shall be subject to the provisions of Section 10-28-015 and all other required provisions of the Municipal Code of Chicago.

The grantee shall pay to the City of Chicago as compensation for the privilege Number 1104233 herein granted the sum of Fifty and no/100 Dollars ($50.00) per annum, in advance.

A 25% penalty will be added for payments received after due date.

The permit holder agrees to hold the City of Chicago harmless for any damage, relocation or replacement costs associated with damage, relocation or removal of private property caused by the City performing work in the public way.

Authority herein given and granted for a period of five (5) years from and after date of passage.

Dragon Ranch Moonshine & BBQ.

[O2013-8825]

Be It Ordained by the City Council of the City of Chicago:

SECTION 1. Permission and authority are hereby given and granted to Dragon Ranch Moonshine & BBQ, upon the terms and subject to the conditions of this ordinance, to construct, install, maintain and use three (3) awnings projecting over the public right-of-way adjacent to its premises known as 441 North Clark Street. Said awnings at North Clark Street measure two (2) at five point seven five (5.75) feet in length and four (4) feet in width for a total of forty-six (46) square feet and one (1) at five point four two (5.42) feet in length and four (4) feet in width for a total of twenty-one point six eight (21.68) square feet. The location of said privilege shall be as shown on print(s) kept on file with the Department of Business Affairs and Consumer Protection and the Office of the City Clerk. Said privilege shall be constructed in accordance with plans and specifications approved by the Zoning Department -- Signs.

This grant of privilege in the public way shall be subject to the provisions of Section 10-28-015 and all other required provisions of the Municipal Code of Chicago.

The grantee shall pay to the City of Chicago as compensation for the privilege Number 1108958 herein granted the sum of One Hundred Fifty and no/100 Dollars ($150.00) per annum, in advance.

A 25% penalty will be added for payments received after due date.

The permit holder agrees to hold the City of Chicago harmless for any damage, relocation or replacement costs associated with damage, relocation or removal of private property caused by the City performing work in the public way.

Authority herein given and granted for a period of five (5) years from and after date of passage.

Drybar.

[O2013-8799]

Be It Ordained by the City Council of the City of Chicago:

SECTION 1. Permission and authority are hereby given and granted to Drybar, upon the

terms and subject to the conditions of this ordinance, to construct, install, maintain and use one (1) awning projecting over the public right-of-way adjacent to its premises known as 1611 North Sheffield Avenue. Said awning at North Sheffield Avenue measures six point zero eight (6.08) feet in length and three (3) feet in width for a total of eighteen point two four (18.24) square feet. The location of said privilege shall be as shown on print(s) kept on file with the Department of Business Affairs and Consumer Protection and the Office of the City Clerk. Said privilege shall be constructed in accordance with plans and specifications approved by the Zoning Department -- Signs

This grant of privilege in the public way shall be subject to the provisions of Section 10-28-015 and all other required provisions of the Municipal Code of Chicago.

The grantee shall pay to the City of Chicago as compensation for the privilege Number 1109126 herein granted the sum of Fifty and no/100 Dollars ($50.00) per annum, in advance.

A 25% penalty will be added for payments received after due date.

The permit holder agrees to hold the City of Chicago harmless for any damage, relocation or replacement costs associated with damage, relocation or removal of private property caused by the City performing work in the public way.

Authority herein given and granted for a period of five (5) years from and after date of passage.

El Gran Burrito.

[O2013-8797]

Be It Ordained by the City Council of the City of Chicago:

SECTION 1. Permission and authority are hereby given and granted to El Gran Burrito, upon the terms and subject to the conditions of this ordinance, to maintain and use, as now constructed, one (1) awning projecting over the public right-of-way adjacent to its premises known as 5632 West North Avenue. Said awning at West North Avenue measures three point six seven (3.67) feet in length and two (2) feet in width for a total of seven point three four (7.34) square feet. The location of said privilege shall be as shown on print(s) kept on file with the Department of Business Affairs and Consumer Protection and the Office of the City Clerk. Said privilege shall be constructed in accordance with plans and specifications approved by the Zoning Department -- Signs.

This grant of privilege in the public way shall be subject to the provisions of Section 10-28-015 and all other required provisions of the Municipal Code of Chicago.

The grantee shall pay to the City of Chicago as compensation for the privilege Number 1109174 herein granted the sum of Fifty and no/100 Dollars ($50.00) per annum, in advance.

A 25% penalty will be added for payments received after due date.

The permit holder agrees to hold the City of Chicago harmless for any damage, relocation or replacement costs associated with damage, relocation or removal of private property caused by the City performing work in the public way.

Authority herein given and granted for a period of five (5) years from and after October 6, 2013.

Estela's Hair Salon.

[O2013-9248]

Be It Ordained by the City Council of the City of Chicago:

SECTION 1. Permission and authority are hereby given and granted to Estela's Hair Salon, upon the terms and subject to the conditions of this ordinance, to maintain and use, as now constructed, one (1) awning projecting over the public right-of-way adjacent to its premises known as 4217 West 63rd Street. Said awning at West 63rd Street measures twenty (20) feet in length and two point five (2.5) feet in width for a total of fifty (50) square feet. The location of said privilege shall be as shown on print(s) kept on file with the Department of Business Affairs and Consumer Protection and the Office of the City Clerk. Said privilege shall be constructed in accordance with plans and specifications approved by the Zoning Department -- Signs.

This grant of privilege in the public way shall be subject to the provisions of Section 10-28-015 and all other required provisions of the Municipal Code of Chicago.

The grantee shall pay to the City of Chicago as compensation for the privilege Number 1108121 herein granted the sum of Fifty and no/100 Dollars ($50.00) per annum, in advance.

A 25% penalty will be added for payments received after due date.

The permit holder agrees to hold the City of Chicago harmless for any damage, relocation or replacement costs associated with damage, relocation or removal of private property caused by the City performing work in the public way.

Authority herein given and granted for a period of five (5) years from and after date of passage.

Evergreen Oak Electric Supply.

[O2013-8878]

Be It Ordained by the City Council of the City of Chicago:

SECTION 1. Permission and authority are hereby given and granted to Evergreen Oak Electric Supply, upon the terms and subject to the conditions of this ordinance, to maintain and use, as now constructed, five (5) awnings projecting over the public right-of-way adjacent to its premises known as 3300 North Sheffield Avenue. Said awnings at North Sheffield Avenue measure one (1) at five point eight three (5.83) feet in length and two (2) feet in width for a total of eleven point six six (11.66) square feet, one (1) at thirteen point seven (13.7) feet in length and three point three three (3.33) feet in width for a total of forty-five point six two (45.62) square feet, one (1) at five point eight three (5.83) feet in length and two (2) feet in width for a total of eleven point six six (11.66) square feet, one (1) at thirteen point seven (13.7) feet in length and three point three three (3.33) feet in width for a total of forty-five point six two (45.62) square feet and one (1) at four point six six (4.66) feet in length and two (2) feet in width for a total of nine point three two (9.32) square feet. The location of said privilege shall be as shown on print(s) kept on file with the Department of Business Affairs and Consumer Protection and the Office of the City Clerk. Said privilege shall be constructed in accordance with plans and specifications approved by the Zoning Department -- Signs.

This grant of privilege in the public way shall be subject to the provisions of Section 10-28-015 and all other required provisions of the Municipal Code of Chicago.

The grantee shall pay to the City of Chicago as compensation for the privilege Number 1109307 herein granted the sum of One Hundred Seventy-five and no/100 Dollars ($175.00) per annum, in advance.

A 25% penalty will be added for payments received after due date.

The permit holder agrees to hold the City of Chicago harmless for any damage, relocation or replacement costs associated with damage, relocation or removal of private property caused by the City performing work in the public way.

Authority herein given and granted for a period of five (5) years from and after September 14, 2013.

Fairlife.

[O2013-8755]

Be It Ordained by the City Council of the City of Chicago:

SECTION 1. Permission and authority are hereby given and granted to Fairlife, upon the terms and subject to the conditions of this ordinance, to construct, install, maintain and use one (1) awning projecting over the public right-of-way adjacent to its premises known as 1001 West Adams Street. Said awning at West Adams Street measures five (5) feet in length and two (2) feet in width for a total of ten (10) square feet. The location of said privilege shall be as shown on print(s) kept on file with the Department of Business Affairs and Consumer Protection and the Office of the City Clerk. Said privilege shall be constructed in accordance with plans and specifications approved by the Zoning Department -- Signs.

This grant of privilege in the public way shall be subject to the provisions of Section 10-28-015 and all other required provisions of the Municipal Code of Chicago.

The grantee shall pay to the City of Chicago as compensation for the privilege Number 1109118 herein granted the sum of Fifty and no/100 Dollars ($50.00) per annum, in advance.

A 25% penalty will be added for payments received after due date.

The permit holder agrees to hold the City of Chicago harmless for any damage, relocation or replacement costs associated with damage, relocation or removal of private property caused by the City performing work in the public way.

Authority herein given and granted for a period of five (5) years from and after date of passage.

Fashion Nails.

[O2013-8826]

Be It Ordained by the City Council of the City of Chicago:

SECTION 1. Permission and authority are hereby given and granted to Fashion Nails, upon the terms and subject to the conditions of this ordinance, to maintain and use, as now constructed, one (1) awning projecting over the public right-of-way adjacent to its premises known as 210 North Michigan Avenue. Said awning at North Michigan Avenue measures twelve (12) feet in length and three point five (3.5) feet in width for a total of forty-two (42) square feet. The location of said privilege shall be as shown on print(s) kept on file with the Department of Business Affairs and Consumer Protection and the Office of the City Clerk.

Said privilege shall be constructed in accordance with plans and specifications approved by the Zoning Department -- Signs.

This grant of privilege in the public way shall be subject to the provisions of Section 10-28-015 and all other required provisions of the Municipal Code of Chicago.

The grantee shall pay to the City of Chicago as compensation for the privilege Number 1109099 herein granted the sum of Fifty and no/100 Dollars ($50.00) per annum, in advance.

A 25% penalty will be added for payments received after due date.

The permit holder agrees to hold the City of Chicago harmless for any damage, relocation or replacement costs associated with damage, relocation or removal of private property caused by the City performing work in the public way.

Authority herein given and granted for a period of five (5) years from and after September 10, 2013.

Fifth Third Bank.

[O2013-8882]

Be It Ordained by the City Council of the City of Chicago:

SECTION 1. Permission and authority are hereby given and granted to Fifth Third Bank, upon the terms and subject to the conditions of this ordinance, to maintain and use, as now constructed, one (1) awning projecting over the public right-of-way adjacent to its premises known as 640 West Diversey Parkway. Said awning at West Diversey Parkway measures seventy-four point five (74.5) feet in length and two point five (2.5) feet in width for a total of one hundred eighty-six point two five (186.25) square feet. The location of said privilege shall be as shown on print(s) kept on file with the Department of Business Affairs and Consumer Protection and the Office of the City Clerk. Said privilege shall be constructed in accordance with plans and specifications approved by the Zoning Department -- Signs.

This grant of privilege in the public way shall be subject to the provisions of Section 10-28-015 and all other required provisions of the Municipal Code of Chicago.

The grantee shall pay to the City of Chicago as compensation for the privilege Number 1109315 herein granted the sum of Ninety-nine and 50/100 Dollars ($99.50) per annum, in advance.

A 25% penalty will be added for payments received after due date.

The permit holder agrees to hold the City of Chicago harmless for any damage, relocation or replacement costs associated with damage, relocation or removal of private property caused by the City performing work in the public way.

Authority herein given and granted for a period of five (5) years from and after September 14, 2013.

Flowers Gallery & Design.

[O2013-8935]

Be It Ordained by the City Council of the City of Chicago:

SECTION 1. Permission and authority are hereby given and granted to Flowers Gallery & Design, upon the terms and subject to the conditions of this ordinance, to maintain and use, as now constructed, one (1) awning projecting over the public right-of-way adjacent to its premises known as 6971 North Clark Street. Said awning at North Clark Street measures twelve (12) feet in length and two point four two (2.42) feet in width for a total of twenty-nine point zero four (29.04) square feet. The location of said privilege shall be as shown on print(s) kept on file with the Department of Business Affairs and Consumer Protection and the Office of the City Clerk. Said privilege shall be constructed in accordance with plans and specifications approved by the Zoning Department -- Signs.

This grant of privilege in the public way shall be subject to the provisions of Section 10-28-015 and all other required provisions of the Municipal Code of Chicago.

The grantee shall pay to the City of Chicago as compensation for the privilege Number 1107923 herein granted the sum of Fifty and no/100 Dollars ($50.00) per annum, in advance.

A 25% penalty will be added for payments received after due date.

The permit holder agrees to hold the City of Chicago harmless for any damage, relocation or replacement costs associated with damage, relocation or removal of private property caused by the City performing work in the public way.

Authority herein given and granted for a period of five (5) years from and after February 6, 2013.

Franco's Ristorante.

[O2013-8761]

Be It Ordained by the City Council of the City of Chicago:

SECTION 1. Permission and authority are hereby given and granted to Franco's Ristorante, upon the terms and subject to the conditions of this ordinance, to maintain and use, as now constructed, four (4) awnings projecting over the public right-of-way adjacent to its premises known as 300 West 31st Street. Said awnings at South Princeton Avenue measure one (1) at twenty-nine (29) feet in length and eleven point five (11.5) feet in width for a total of three hundred thirty-three point five (333.5) square feet and one (1) at four (4) feet in length and three (3) feet in width for a total of twelve (12) square feet. Said awnings at South Princeton Avenue measure two (2) at eleven (11) feet in length and four (4) feet in width for a total of eighty-eight (88) square feet. The location of said privilege shall be as shown on print(s) kept on file with the Department of Business Affairs and Consumer Protection and the Office of the City Clerk. Said privilege shall be constructed in accordance with plans and specifications approved by the Zoning Department -- Signs.

This grant of privilege in the public way shall be subject to the provisions of Section 10-28-015 and all other required provisions of the Municipal Code of Chicago.

The grantee shall pay to the City of Chicago as compensation for the privilege Number 1109242 herein granted the sum of One Hundred Seventy-five and no/100 Dollars ($175.00) per annum, in advance.

A 25% penalty will be added for payments received after due date.

The permit holder agrees to hold the City of Chicago harmless for any damage, relocation or replacement costs associated with damage, relocation or removal of private property caused by the City performing work in the public way.

Authority herein given and granted for a period of five (5) years from and after June 9, 2013.

Fremont Square LLC.

[O2013-9279]

Be It Ordained by the City Council of the City of Chicago:

SECTION 1. Permission and authority are hereby given and granted to Fremont Square LLC, upon the terms and subject to the conditions of this ordinance, to construct,

install, maintain and use seven (7) awnings projecting over the public right-of-way adjacent to its premises known as 901 West Weed Street. Said awnings at West Weed Street measure two (2) at eleven point nine two (11.92) feet in length and four (4) feet in width for a total of ninety-five point three six (95.36) square feet, one (1) at fifteen point five eight (15.58) feet in length and four (4) feet in width for a total of sixty-two point three two (62.32) square feet, two (2) at nine point zero eight (9.08) feet in length and four (4) feet in width for a total of seventy-two point six four (72.64) square feet, one (1) at eleven point seven five (11.75) feet in length and four (4) feet in width for a total of forty-seven (47) square feet and one (1) at nineteen point three three (19.33) feet in length and four (4) feet in width for a total of seventy-seven point three two (77.32) square feet. The location of said privilege shall be as shown on print(s) kept on file with the Department of Business Affairs and Consumer Protection and the Office of the City Clerk. Said privilege shall be constructed in accordance with plans and specifications approved by the Zoning Department -- Signs.

This grant of privilege in the public way shall be subject to the provisions of Section 10-28-015 and all other required provisions of the Municipal Code of Chicago.

The grantee shall pay to the City of Chicago as compensation for the privilege Number 1109511 herein granted the sum of One Hundred Twenty-five and no/100 Dollars ($125.00) per annum, in advance.

A 25% penalty will be added for payments received after due date.

The permit holder agrees to hold the City of Chicago harmless for any damage, relocation or replacement costs associated with damage, relocation or removal of private property caused by the City performing work in the public way.

Authority herein given and granted for a period of five (5) years from and after date of passage.

Garden Gourmet Market.

[O2013-8745]

Be It Ordained by the City Council of the City of Chicago:

SECTION 1. Permission and authority are hereby given and granted to Garden Gourmet Market, upon the terms and subject to the conditions of this ordinance, to maintain and use, as now constructed, one (1) awning projecting over the public right-of-way adjacent to its premises known as 1130 North Ashland Avenue. Said awning at North Ashland Avenue measures twenty-three (23) feet in length and two (2) feet in width for a total of forty-six (46) square feet. The location of said privilege shall be as shown on print(s) kept on file with the

Department of Business Affairs and Consumer Protection and the Office of the City Clerk. Said privilege shall be constructed in accordance with plans and specifications approved by the Zoning Department -- Signs.

This grant of privilege in the public way shall be subject to the provisions of Section 10-28-015 and all other required provisions of the Municipal Code of Chicago.

The grantee shall pay to the City of Chicago as compensation for the privilege Number 1098332 herein granted the sum of Fifty and no/100 Dollars ($50.00) per annum, in advance.

A 25% penalty will be added for payments received after due date.

The permit holder agrees to hold the City of Chicago harmless for any damage, relocation or replacement costs associated with damage, relocation or removal of private property caused by the City performing work in the public way.

Authority herein given and granted for a period of five (5) years from and after date of passage.

Genesis Discotecas.

[O2013-9243]

Be It Ordained by the City Council of the City of Chicago:

SECTION 1. Permission and authority are hereby given and granted to Genesis Discotecas, upon the terms and subject to the conditions of this ordinance, to maintain and use, as now constructed, one (1) awning projecting over the public right-of-way adjacent to its premises known as 2426 West 47th Street. Said awning at West 47th Street measures fifteen point five eight (15.58) feet in length and two (2) feet in width for a total of thirty-one point one six (31.16) square feet. The location of said privilege shall be as shown on print(s) kept on file with the Department of Business Affairs and Consumer Protection and the Office of the City Clerk. Said privilege shall be constructed in accordance with plans and specifications approved by the Zoning Department -- Signs.

This grant of privilege in the public way shall be subject to the provisions of Section 10-28-015 and all other required provisions of the Municipal Code of Chicago.

The grantee shall pay to the City of Chicago as compensation for the privilege Number 1109537 herein granted the sum of Fifty and no/100 Dollars ($50.00) per annum, in advance.

A 25% penalty will be added for payments received after due date.

The permit holder agrees to hold the City of Chicago harmless for any damage, relocation or replacement costs associated with damage, relocation or removal of private property caused by the City performing work in the public way.

Authority herein given and granted for a period of five (5) years from and after October 8, 2013.

Golden Hangers Cleaners.

[O2013-8758]

Be It Ordained by the City Council of the City of Chicago:

SECTION 1. Permission and authority are hereby given and granted to Golden Hangers Cleaners, upon the terms and subject to the conditions of this ordinance, to maintain and use, as now constructed, one (1) awning projecting over the public right-of-way adjacent to its premises known as 1314 East 53rd Street. Said awning at East 53rd Street measures eleven point one seven (11.17) feet in length and four (4) feet in width for a total of forty-four point six eight (44.68) square feet. The location of said privilege shall be as shown on print(s) kept on file with the Department of Business Affairs and Consumer Protection and the Office of the City Clerk. Said privilege shall be constructed in accordance with plans and specifications approved by the Zoning Department -- Signs

This grant of privilege in the public way shall be subject to the provisions of Section 10-28-015 and all other required provisions of the Municipal Code of Chicago.

The grantee shall pay to the City of Chicago as compensation for the privilege Number 1109104 herein granted the sum of Fifty and no/100 Dollars ($50.00) per annum, in advance.

A 25% penalty will be added for payments received after due date.

The permit holder agrees to hold the City of Chicago harmless for any damage, relocation or replacement costs associated with damage, relocation or removal of private property caused by the City performing work in the public way.

Authority herein given and granted for a period of five (5) years from and after October 8, 2013.

Luis C. Gomez.

[O2013-9265]

Be It Ordained by the City Council of the City of Chicago:

SECTION 1. Permission and authority are hereby given and granted to Luis C. Gomez, upon the terms and subject to the conditions of this ordinance, to maintain and use, as now constructed, one (1) awning projecting over the public right-of-way adjacent to its premises known as 4419 West Fullerton Avenue. Said awning at West Fullerton Avenue measures eighteen (18) feet in length and three (3) feet in width for a total of fifty-four (54) square feet. The location of said privilege shall be as shown on print(s) kept on file with the Department of Business Affairs and Consumer Protection and the Office of the City Clerk. Said privilege shall be constructed in accordance with plans and specifications approved by the Zoning Department -- Signs.

This grant of privilege in the public way shall be subject to the provisions of Section 10-28-015 and all other required provisions of the Municipal Code of Chicago.

The grantee shall pay to the City of Chicago as compensation for the privilege Number 1109589 herein granted the sum of Fifty and no/100 Dollars ($50.00) per annum, in advance.

A 25% penalty will be added for payments received after due date.

The permit holder agrees to hold the City of Chicago harmless for any damage, relocation or replacement costs associated with damage, relocation or removal of private property caused by the City performing work in the public way.

Authority herein given and granted for a period of five (5) years from and after May 14, 2013.

Graphic Image Corporation.

[O2013-8793]

Be It Ordained by the City Council of the City of Chicago:

SECTION 1. Permission and authority are hereby given and granted to Graphic Image Corporation, upon the terms and subject to the conditions of this ordinance, to maintain and use, as now constructed, one (1) awning projecting over the public right-of-way adjacent to its premises known as 2035 West Grand Avenue. Said awning at West Grand Avenue measures eight point eight three (8.83) feet in length and four point four two (4.42) feet in width for a total of thirty-nine point zero three (39.03) square feet. The location of said

privilege shall be as shown on print(s) kept on file with the Department of Business Affairs and Consumer Protection and the Office of the City Clerk. Said privilege shall be constructed in accordance with plans and specifications approved by the Zoning Department -- Signs.

This grant of privilege in the public way shall be subject to the provisions of Section 10-28-015 and all other required provisions of the Municipal Code of Chicago.

The grantee shall pay to the City of Chicago as compensation for the privilege Number 1107522 herein granted the sum of Fifty and no/100 Dollars ($50.00) per annum, in advance.

A 25% penalty will be added for payments received after due date.

The permit holder agrees to hold the City of Chicago harmless for any damage, relocation or replacement costs associated with damage, relocation or removal of private property caused by the City performing work in the public way.

Authority herein given and granted for a period of five (5) years from and after July 9, 2013.

Green Genes.

[O2013-8919]

Be It Ordained by the City Council of the City of Chicago:

SECTION 1. Permission and authority are hereby given and granted to Green Genes, upon the terms and subject to the conditions of this ordinance, to maintain and use, as now constructed, one (1) awning projecting over the public right-of-way adjacent to its premises known as 5111 North Clark Street. Said awning at North Clark Street measures sixteen point eight (16.8) feet in length and three (3) feet in width for a total of fifty point four (50.4) square feet. The location of said privilege shall be as shown on print(s) kept on file with the Department of Business Affairs and Consumer Protection and the Office of the City Clerk. Said privilege shall be constructed in accordance with plans and specifications approved by the Zoning Department -- Signs.

This grant of privilege in the public way shall be subject to the provisions of Section 10-28-015 and all other required provisions of the Municipal Code of Chicago.

The grantee shall pay to the City of Chicago as compensation for the privilege Number 1109369 herein granted the sum of Fifty and no/100 Dollars ($50.00) per annum, in advance.

A 25% penalty will be added for payments received after due date.

The permit holder agrees to hold the City of Chicago harmless for any damage, relocation or replacement costs associated with damage, relocation or removal of private property caused by the City performing work in the public way.

Authority herein given and granted for a period of five (5) years from and after October 8, 2013.

Green Grocer Chicago.

[O2013-8795]

Be It Ordained by the City Council of the City of Chicago:

SECTION 1. Permission and authority are hereby given and granted to Green Grocer Chicago, upon the terms and subject to the conditions of this ordinance, to maintain and use, as now constructed, twelve (12) awnings projecting over the public right-of-way adjacent to its premises known as 1400 -- 1406 West Grand Avenue. Said awnings at West Grand Avenue measure four (4) at ten (10) feet in length and three (3) feet in width for a total of one hundred twenty (120) square feet and eight (8) at three point three (3.3) feet in length and three (3) feet in width for a total of seventy-nine point two (79.2) square feet. The location of said privilege shall be as shown on print(s) kept on file with the Department of Business Affairs and Consumer Protection and the Office of the City Clerk. Said privilege shall be constructed in accordance with plans and specifications approved by the Zoning Department -- Signs.

This grant of privilege in the public way shall be subject to the provisions of Section 10-28-015 and all other required provisions of the Municipal Code of Chicago.

The grantee shall pay to the City of Chicago as compensation for the privilege Number 1109166 herein granted the sum of One Hundred Seventy-five and no/100 Dollars ($175.00) per annum, in advance.

A 25% penalty will be added for payments received after due date.

The permit holder agrees to hold the City of Chicago harmless for any damage, relocation or replacement costs associated with damage, relocation or removal of private property caused by the City performing work in the public way.

Authority herein given and granted for a period of five (5) years from and after June 11, 2013.

Hotel Burnham/Atwood Cafe.

[O2013-9294]

Be It Ordained by the City Council of the City of Chicago:

SECTION 1. Permission and authority are hereby given and granted to Hotel Burnham/Atwood Cafe, upon the terms and subject to the conditions of this ordinance, to maintain and use, as now constructed, one (1) awning projecting over the public right-of-way adjacent to its premises known as 1 West Washington Street. Said awning at West Washington Street measures ten (10) feet in length and ten (10) feet in width for a total of one hundred (100) square feet. The location of said privilege shall be as shown on print(s) kept on file with the Department of Business Affairs and Consumer Protection and the Office of the City Clerk. Said privilege shall be constructed in accordance with plans and specifications approved by the Zoning Department -- Signs.

This grant of privilege in the public way shall be subject to the provisions of Section 10-28-015 and all other required provisions of the Municipal Code of Chicago.

The grantee shall pay to the City of Chicago as compensation for the privilege Number 1102336 herein granted the sum of Fifty and no/100 Dollars ($50.00) per annum, in advance.

A 25% penalty will be added for payments received after due date.

The permit holder agrees to hold the City of Chicago harmless for any damage, relocation or replacement costs associated with damage, relocation or removal of private property caused by the City performing work in the public way.

Authority herein given and granted for a period of five (5) years from and after date of passage.

I-C Spring.

[O2013-8883]

Be It Ordained by the City Council of the City of Chicago:

SECTION 1. Permission and authority are hereby given and granted to I-C Spring, upon the terms and subject to the conditions of this ordinance, to maintain and use, as now constructed, one (1) awning projecting over the public right-of-way adjacent to its premises known as 3454 North Sheffield Avenue. Said awning at North Sheffield Avenue measures twenty-five (25) feet in length and two point five (2.5) feet in width for a total of sixty-two point five (62.5) square feet. The location of said privilege shall be as shown on print(s) kept on

file with the Department of Business Affairs and Consumer Protection and the Office of the City Clerk. Said privilege shall be constructed in accordance with plans and specifications approved by the Zoning Department -- Signs.

This grant of privilege in the public way shall be subject to the provisions of Section 10-28-015 and all other required provisions of the Municipal Code of Chicago.

The grantee shall pay to the City of Chicago as compensation for the privilege Number 1109103 herein granted the sum of Fifty and no/100 Dollars ($50.00) per annum, in advance.

A 25% penalty will be added for payments received after due date.

The permit holder agrees to hold the City of Chicago harmless for any damage, relocation or replacement costs associated with damage, relocation or removal of private property caused by the City performing work in the public way.

Authority herein given and granted for a period of five (5) years from and after October 8, 2013.

J&J Food.

[O2013-8774]

Be It Ordained by the City Council of the City of Chicago:

SECTION 1. Permission and authority are hereby given and granted to J&J Food, upon the terms and subject to the conditions of this ordinance, to maintain and use, as now constructed, one (1) awning projecting over the public right-of-way adjacent to its premises known as 1001 -- 1005 West 71st Street. Said awning at West 71st Street measures seventy (70) feet in length and one point five (1.5) feet in width for a total of one hundred five (105) square feet. The location of said privilege shall be as shown on print(s) kept on file with the Department of Business Affairs and Consumer Protection and the Office of the City Clerk. Said privilege shall be constructed in accordance with plans and specifications approved by the Zoning Department -- Signs.

This grant of privilege in the public way shall be subject to the provisions of Section 10-28-015 and all other required provisions of the Municipal Code of Chicago.

The grantee shall pay to the City of Chicago as compensation for the privilege Number 1107369 herein granted the sum of Ninety-five and no/100 Dollars ($95.00) per annum, in advance.

A 25% penalty will be added for payments received after due date.

The permit holder agrees to hold the City of Chicago harmless for any damage, relocation or replacement costs associated with damage, relocation or removal of private property caused by the City performing work in the public way.

Authority herein given and granted for a period of five (5) years from and after September 5, 2012.

Jewel Food Store No. 3443.

[O2013-8928]

Be It Ordained by the City Council of the City of Chicago:

SECTION 1. Permission and authority are hereby given and granted to Jewel Food Store Number 3443, upon the terms and subject to the conditions of this ordinance, to maintain and use, as now constructed, two (2) awnings projecting over the public right-of-way adjacent to its premises known as 5345 North Broadway. Said awnings at North Broadway measure two (2) at twenty (20) feet in length and three (3) feet in width for a total of one hundred twenty (120) square feet. The location of said privilege shall be as shown on print(s) kept on file with the Department of Business Affairs and Consumer Protection and the Office of the City Clerk. Said privilege shall be constructed in accordance with plans and specifications approved by the Zoning Department -- Signs.

This grant of privilege in the public way shall be subject to the provisions of Section 10-28-015 and all other required provisions of the Municipal Code of Chicago.

The grantee shall pay to the City of Chicago as compensation for the privilege Number 1109011 herein granted the sum of One Hundred and no/100 Dollars ($100.00) per annum, in advance.

A 25% penalty will be added for payments received after due date.

The permit holder agrees to hold the City of Chicago harmless for any damage, relocation or replacement costs associated with damage, relocation or removal of private property caused by the City performing work in the public way.

Authority herein given and granted for a period of five (5) years from and after October 8, 2013.

K-Buenz Super Market.

[O2013-8763]

Be It Ordained by the City Council of the City of Chicago:

SECTION 1. Permission and authority are hereby given and granted to K-Buenz Super Market, upon the terms and subject to the conditions of this ordinance, to maintain and use, as now constructed, one (1) awning projecting over the public right-of-way adjacent to its premises known as 4324 West Marquette Road. Said awning at corner of West Marquette Road and side street measures sixty-four (64) feet in length and point five (.5) foot in width for a total of thirty-two (32) square feet. The location of said privilege shall be as shown on print(s) kept on file with the Department of Business Affairs and Consumer Protection and the Office of the City Clerk. Said privilege shall be constructed in accordance with plans and specifications approved by the Zoning Department -- Signs.

This grant of privilege in the public way shall be subject to the provisions of Section 10-28-015 and all other required provisions of the Municipal Code of Chicago.

The grantee shall pay to the City of Chicago as compensation for the privilege Number 1109145 herein granted the sum of Eighty-nine and no/100 Dollars ($89.00) per annum, in advance.

A 25% penalty will be added for payments received after due date.

The permit holder agrees to hold the City of Chicago harmless for any damage, relocation or replacement costs associated with damage, relocation or removal of private property caused by the City performing work in the public way.

Authority herein given and granted for a period of five (5) years from and after November 5, 2013.

La Fuenta Restaurante No. 2.

[O2013-9252]

Be It Ordained by the City Council of the City of Chicago:

SECTION 1. Permission and authority are hereby given and granted to La Fuenta Restaurante Number 2, upon the terms and subject to the conditions of this ordinance, to maintain and use, as now constructed, one (1) awning projecting over the public right-of-way adjacent to its premises known as 2950 West 59th Street. Said awning at West 59th Street measures forty-nine (49) feet in length and two (2) feet in width for a total of ninety-eight (98) square feet. The location of said privilege shall be as shown on print(s) kept on file with the

Department of Business Affairs and Consumer Protection and the Office of the City Clerk. Said privilege shall be constructed in accordance with plans and specifications approved by the Zoning Department -- Signs.

This grant of privilege in the public way shall be subject to the provisions of Section 10-28-015 and all other required provisions of the Municipal Code of Chicago.

The grantee shall pay to the City of Chicago as compensation for the privilege Number 1108122 herein granted the sum of Seventy-four and no/100 Dollars ($74.00) per annum, in advance.

A 25% penalty will be added for payments received after due date.

The permit holder agrees to hold the City of Chicago harmless for any damage, relocation or replacement costs associated with damage, relocation or removal of private property caused by the City performing work in the public way.

Authority herein given and granted for a period of five (5) years from and after date of passage.

Lester Lampert.

[O2013-8827]

Be It Ordained by the City Council of the City of Chicago:

SECTION 1. Permission and authority are hereby given and granted to Lester Lampert, upon the terms and subject to the conditions of this ordinance, to maintain and use, as now constructed, one (1) awning projecting over the public right-of-way adjacent to its premises known as 57 East Oak Street. Said awning at East Oak Street measures twenty-one point eight three (21.83) feet in length and nine point eight three (9.83) feet in width for a total of two hundred fourteen point five nine (214.59) square feet. The location of said privilege shall be as shown on print(s) kept on file with the Department of Business Affairs and Consumer Protection and the Office of the City Clerk. Said privilege shall be constructed in accordance with plans and specifications approved by the Zoning Department -- Signs.

This grant of privilege in the public way shall be subject to the provisions of Section 10-28-015 and all other required provisions of the Municipal Code of Chicago.

The grantee shall pay to the City of Chicago as compensation for the privilege Number 1109317 herein granted the sum of Fifty and no/100 Dollars ($50.00) per annum, in advance.

A 25% penalty will be added for payments received after due date.

The permit holder agrees to hold the City of Chicago harmless for any damage, relocation or replacement costs associated with damage, relocation or removal of private property caused by the City performing work in the public way.

Authority herein given and granted for a period of five (5) years from and after November 19, 2013.

Livin' Clean Entertainment.

[O2013-8788]

Be It Ordained by the City Council of the City of Chicago:

SECTION 1. Permission and authority are hereby given and granted to Livin' Clean Entertainment, upon the terms and subject to the conditions of this ordinance, to maintain and use, as now constructed, one (1) awning projecting over the public right-of-way adjacent to its premises known as 1539 South Pulaski Road. Said awning at South Pulaski Road measures fifteen point two five (15.25) feet in length and three (3) feet in width for a total of forty-five point seven five (45.75) square feet. The location of said privilege shall be as shown on print(s) kept on file with the Department of Business Affairs and Consumer Protection and the Office of the City Clerk. Said privilege shall be constructed in accordance with plans and specifications approved by the Zoning Department -- Signs.

This grant of privilege in the public way shall be subject to the provisions of Section 10-28-015 and all other required provisions of the Municipal Code of Chicago.

The grantee shall pay to the City of Chicago as compensation for the privilege Number 1109429 herein granted the sum of Fifty and no/100 Dollars ($50.00) per annum, in advance.

A 25% penalty will be added for payments received after due date.

The permit holder agrees to hold the City of Chicago harmless for any damage, relocation or replacement costs associated with damage, relocation or removal of private property caused by the City performing work in the public way.

Authority herein given and granted for a period of five (5) years from and after November 5, 2013.

Lots Of Love Pre-School Academy.

[O2013-8776]

Be It Ordained by the City Council of the City of Chicago:

SECTION 1. Permission and authority are hereby given and granted to Lots of Love Pre-School Academy, upon the terms and subject to the conditions of this ordinance, to maintain and use, as now constructed, one (1) awning projecting over the public right-of-way adjacent to its premises known as 1139 West 79th Street. Said awning at West 79th Street measures two hundred (200) feet in length and four (4) feet in width for a total of eight hundred (800) square feet. The location of said privilege shall be as shown on print(s) kept on file with the Department of Business Affairs and Consumer Protection and the Office of the City Clerk. Said privilege shall be constructed in accordance with plans and specifications approved by the Zoning Department -- Signs.

This grant of privilege in the public way shall be subject to the provisions of Section 10-28-015 and all other required provisions of the Municipal Code of Chicago.

The grantee shall pay to the City of Chicago as compensation for the privilege Number 1109308 herein granted the sum of One Hundred Seventy-five and no/100 Dollars ($175.00) per annum, in advance.

A 25% penalty will be added for payments received after due date.

The permit holder agrees to hold the City of Chicago harmless for any damage, relocation or replacement costs associated with damage, relocation or removal of private property caused by the City performing work in the public way.

Authority herein given and granted for a period of five (5) years from and after October 8, 2013.

Magical Scissors Beauty Salon.

[O2013-8798]

Be It Ordained by the City Council of the City of Chicago:

SECTION 1. Permission and authority are hereby given and granted to Magical Scissors Beauty Salon, upon the terms and subject to the conditions of this ordinance, to maintain and use, as now constructed, one (1) awning projecting over the public right-of-way adjacent to its premises known as 4426 West Fullerton Avenue. Said awning at West Fullerton Avenue measures twenty-five (25) feet in length and two point one (2.1) feet in width for a total of fifty-two point five (52.5) square feet. The location of said privilege shall be as shown on

print(s) kept on file with the Department of Business Affairs and Consumer Protection and the Office of the City Clerk. Said privilege shall be constructed in accordance with plans and specifications approved by the Zoning Department -- Signs.

This grant of privilege in the public way shall be subject to the provisions of Section 10-28-015 and all other required provisions of the Municipal Code of Chicago.

The grantee shall pay to the City of Chicago as compensation for the privilege Number 1104418 herein granted the sum of Fifty and no/100 Dollars ($50.00) per annum, in advance.

A 25% penalty will be added for payments received after due date.

The permit holder agrees to hold the City of Chicago harmless for any damage, relocation or replacement costs associated with damage, relocation or removal of private property caused by the City performing work in the public way.

Authority herein given and granted for a period of five (5) years from and after date of passage.

McCaffery/WRT Loyola Sub LLC.

[O2013-8819]

Be It Ordained by the City Council of the City of Chicago:

SECTION 1. Permission and authority are hereby given and granted to McCaffery/WRT Loyola Sub LLC, upon the terms and subject to the conditions of this ordinance, to maintain and use, as now constructed, fourteen (14) awnings projecting over the public right-of-way adjacent to its premises known as 1209 West Arthur Avenue. Said awning at North Sheridan Road measures one (1) at twenty point nine one (20.91) feet in length and two point six six (2.66) feet in width for a total of fifty-five point six two (55.62) square feet. Said awning at North Sheridan Road measures one (1) at sixteen (16) feet in length and two point six six (2.66) feet in width for a total of forty-two point five six (42.56) square feet. Said awning at North Sheridan Road measures one (1) at twenty-two point five (22.5) feet in length and two point six six (2.66) feet in width for a total of fifty-nine point eight five (59.85) square feet. Said awning at North Sheridan Road measures one (1) at eleven (11) feet in length and two point six six (2.66) feet in width for a total of twenty-nine point two six (29.26) square feet. Said awning at North Sheridan Road measures one (1) at fifteen point seven five (15.75) feet in length and two point six six (2.66) feet in width for a total of forty-one point nine (41.9) square feet. Said awning at North Sheridan Road measures one (1) at sixteen point five (16.5) feet in length and two point six six (2.66) feet in width for a total of forty-three point eight nine (43.89) square feet. Said awnings at North Sheridan Road measure two (2) at

ten point two five (10.25) feet in length and two point seven five (2.75) feet in width for a total of fifty-six point three eight (56.38) square feet. Said awning at North Sheridan Road measures one (1) at fourteen point seven five (14.75) feet in length and two point six six (2.66) feet in width for a total of thirty-nine point two four (39.24) square feet. Said awning at West Arthur Avenue measures one (1) at seventeen point four one (17.41) feet in length and two (2) feet in width for a total of thirty-four point eight two (34.82) square feet. Said awning at West Arthur Avenue measures one (1) at fourteen point four one (14.41) feet in length and two (2) feet in width for a total of twenty-eight point eight two (28.82) square feet. Said awning at West Arthur Avenue measures one (1) at sixteen point one six (16.16) feet in length and one point two five (1.25) feet in width for a total of twenty point two (20.2) square feet. Said awning at West Arthur Avenue measures one (1) at thirty-one (31) feet in length and five point eight three (5.83) feet in width for a total of one hundred eighty point seven three (180.73) square feet. Said awning at West Arthur Avenue measures one (1) at thirty-seven point five eight (37.58) feet in length and five point five (5.5) feet in width for a total of two hundred six point six nine (206.69) square feet. The location of said privilege shall be as shown on print(s) kept on file with the Department of Business Affairs and Consumer Protection and the Office of the City Clerk. Said privilege shall be constructed in accordance with plans and specifications approved by the Zoning Department -- Signs.

This grant of privilege in the public way shall be subject to the provisions of Section 10-28-015 and all other required provisions of the Municipal Code of Chicago.

The grantee shall pay to the City of Chicago as compensation for the privilege Number 1109298 herein granted the sum of One Hundred Seventy-five and no/100 Dollars ($175.00) per annum, in advance.

A 25% penalty will be added for payments received after due date.

The permit holder agrees to hold the City of Chicago harmless for any damage, relocation or replacement costs associated with damage, relocation or removal of private property caused by the City performing work in the public way.

Authority herein given and granted for a period of five (5) years from and after June 11, 2013.

McDonald's.

[O2013-8830]

Be It Ordained by the City Council of the City of Chicago:

SECTION 1. Permission and authority are hereby given and granted to McDonald's, upon the terms and subject to the conditions of this ordinance, to maintain and use, as now

constructed, one (1) awning projecting over the public right-of-way adjacent to its premises known as 119 North Wabash Avenue. Said awning at North Wabash Avenue measures thirty-two (32) feet in length and three point two five (3.25) feet in width for a total of one hundred four (104) square feet. The location of said privilege shall be as shown on print(s) kept on file with the Department of Business Affairs and Consumer Protection and the Office of the City Clerk. Said privilege shall be constructed in accordance with plans and specifications approved by the Zoning Department -- Signs.

This grant of privilege in the public way shall be subject to the provisions of Section 10-28-015 and all other required provisions of the Municipal Code of Chicago.

The grantee shall pay to the City of Chicago as compensation for the privilege Number 1109188 herein granted the sum of Fifty-seven and no/100 Dollars ($57.00) per annum, in advance.

A 25% penalty will be added for payments received after due date.

The permit holder agrees to hold the City of Chicago harmless for any damage, relocation or replacement costs associated with damage, relocation or removal of private property caused by the City performing work in the public way.

Authority herein given and granted for a period of five (5) years from and after November 5, 2013.

Michael Cleaners.

[O2013-8862]

Be It Ordained by the City Council of the City of Chicago:

SECTION 1. Permission and authority are hereby given and granted to Michael Cleaners, upon the terms and subject to the conditions of this ordinance, to maintain and use, as now constructed, two (2) awnings projecting over the public right-of-way adjacent to its premises known as 2059 North Clark Street. Said awnings at North Clark Street measure one (1) at thirteen (13) feet in length and three (3) feet in width for a total of thirty-nine (39) square feet and one (1) at sixteen (16) feet in length and three (3) feet in width for a total of forty-eight (48) square feet. The location of said privilege shall be as shown on print(s) kept on file with the Department of Business Affairs and Consumer Protection and the Office of the City Clerk. Said privilege shall be constructed in accordance with plans and specifications approved by the Zoning Department -- Signs.

This grant of privilege in the public way shall be subject to the provisions of Section 10-28-015 and all other required provisions of the Municipal Code of Chicago.

The grantee shall pay to the City of Chicago as compensation for the privilege Number 1109311 herein granted the sum of One Hundred and no/100 Dollars ($100.00) per annum, in advance.

A 25% penalty will be added for payments received after due date.

The permit holder agrees to hold the City of Chicago harmless for any damage, relocation or replacement costs associated with damage, relocation or removal of private property caused by the City performing work in the public way.

Authority herein given and granted for a period of five (5) years from and after November 5, 2013.

Midtown Lofts Condominium Association.

[O2013-8802]

Be It Ordained by the City Council of the City of Chicago:

SECTION 1. Permission and authority are hereby given and granted to Midtown Lofts Condominium Association, upon the terms and subject to the conditions of this ordinance, to maintain and use, as now constructed, five (5) awnings projecting over the public right-of-way adjacent to its premises known as 2355 -- 2357 North Damen Avenue. Said awnings at North Damen Avenue measure one (1) at thirty-one (31) feet in length and two (2) feet in width for a total of sixty-two (62) square feet, two (2) at four (4) feet in length and two (2) feet in width for a total of sixteen (16) square feet, one (1) at sixteen (16) feet in length and two (2) feet in width for a total of thirty-two (32) square feet and one (1) at six (6) feet in length and two (2) feet in width for a total of twelve (12) square feet. The location of said privilege shall be as shown on print(s) kept on file with the Department of Business Affairs and Consumer Protection and the Office of the City Clerk. Said privilege shall be constructed in accordance with plans and specifications approved by the Zoning Department -- Signs.

This grant of privilege in the public way shall be subject to the provisions of Section 10-28-015 and all other required provisions of the Municipal Code of Chicago.

The grantee shall pay to the City of Chicago as compensation for the privilege Number 1108018 herein granted the sum of One Hundred Seventy-five and no/100 Dollars ($175.00) per annum, in advance.

A 25% penalty will be added for payments received after due date.

The permit holder agrees to hold the City of Chicago harmless for any damage, relocation or replacement costs associated with damage, relocation or removal of private property caused by the City performing work in the public way.

Authority herein given and granted for a period of five (5) years from and after January 9, 2013.

National University Of Health Sciences.

[O2013-9258]

Be It Ordained by the City Council of the City of Chicago:

SECTION 1. Permission and authority are hereby given and granted to National University of Health Sciences, upon the terms and subject to the conditions of this ordinance, to maintain and use, as now constructed, three (3) awnings projecting over the public right-of-way adjacent to its premises known as 720 West Maxwell Street. Said awnings at West Maxwell Street measure one (1) at nineteen (19) feet in length and two point three three (2.33) feet in width for a total of forty-four point two seven (44.27) square feet, one (1) at six (6) feet in length and two point three three (2.33) feet in width for a total of thirteen point nine eight (13.98) square feet and one (1) at twelve point five (12.5) feet in length and two point three three (2.33) feet in width for a total of twenty-nine point one three (29.13) square feet. The location of said privilege shall be as shown on print(s) kept on file with the Department of Business Affairs and Consumer Protection and the Office of the City Clerk. Said privilege shall be constructed in accordance with plans and specifications approved by the Zoning Department -- Signs.

This grant of privilege in the public way shall be subject to the provisions of Section 10-28-015 and all other required provisions of the Municipal Code of Chicago.

The grantee shall pay to the City of Chicago as compensation for the privilege Number 1109584 herein granted the sum of One Hundred Fifty and no/100 Dollars ($150.00) per annum, in advance.

A 25% penalty will be added for payments received after due date.

The permit holder agrees to hold the City of Chicago harmless for any damage, relocation or replacement costs associated with damage, relocation or removal of private property caused by the City performing work in the public way.

Authority herein given and granted for a period of five (5) years from and after September 10, 2013.

Neveria Auros, Inc.

[O2013-8782]

Be It Ordained by the City Council of the City of Chicago:

SECTION 1. Permission and authority are hereby given and granted to Neveria Auros, Inc.,

upon the terms and subject to the conditions of this ordinance, to maintain and use, as now constructed, one (1) awning projecting over the public right-of-way adjacent to its premises known as 3633 West 26th Street. Said awning at South Millard Avenue measures forty-nine point eight (49.8) feet in length and three point five (3.5) feet in width for a total of one hundred seventy-four point three (174.3) square feet. The location of said privilege shall be as shown on print(s) kept on file with the Department of Business Affairs and Consumer Protection and the Office of the City Clerk. Said privilege shall be constructed in accordance with plans and specifications approved by the Zoning Department -- Signs.

This grant of privilege in the public way shall be subject to the provisions of Section 10-28-015 and all other required provisions of the Municipal Code of Chicago.

The grantee shall pay to the City of Chicago as compensation for the privilege Number 1109209 herein granted the sum of Seventy-four and 80/100 Dollars ($74.80) per annum, in advance.

A 25% penalty will be added for payments received after due date.

The permit holder agrees to hold the City of Chicago harmless for any damage, relocation or replacement costs associated with damage, relocation or removal of private property caused by the City performing work in the public way.

Authority herein given and granted for a period of five (5) years from and after October 6, 2013.

Norman's.

[O2013-8760]

Be It Ordained by the City Council of the City of Chicago:

SECTION 1. Permission and authority are hereby given and granted to Norman's, upon the terms and subject to the conditions of this ordinance, to construct, install, maintain and use three (3) awnings projecting over the public right-of-way adjacent to its premises known as 1001 -- 1003 East 43rd Street. Said awnings at East 43rd Street measure two (2) at twelve (12) feet in length and three (3) feet in width for a total of seventy-two (72) square feet. Said awning at South Ellis Avenue measures one (1) at twelve (12) feet in length and three (3) feet in width for a total of thirty-six (36) square feet. The location of said privilege shall be as shown on print(s) kept on file with the Department of Business Affairs and Consumer Protection and the Office of the City Clerk. Said privilege shall be constructed in accordance with plans and specifications approved by the Zoning Department -- Signs.

This grant of privilege in the public way shall be subject to the provisions of Section 10-28-015 and all other required provisions of the Municipal Code of Chicago.

The grantee shall pay to the City of Chicago as compensation for the privilege Number 1109426 herein granted the sum of One Hundred Fifty and no/100 Dollars ($150.00) per annum, in advance.

A 25% penalty will be added for payments received after due date.

The permit holder agrees to hold the City of Chicago harmless for any damage, relocation or replacement costs associated with damage, relocation or removal of private property caused by the City performing work in the public way.

Authority herein given and granted for a period of five (5) years from and after date of passage.

Peerless Imported Rugs, Inc.

[O2013-8803]

Be It Ordained by the City Council of the City of Chicago:

SECTION 1. Permission and authority are hereby given and granted to Peerless Imported Rugs, Inc., upon the terms and subject to the conditions of this ordinance, to maintain and use, as now constructed, one (1) awning projecting over the public right-of-way adjacent to its premises known as 3029 -- 3033 North Lincoln Avenue. Said awning at North Lincoln Avenue measures seventy-five (75) feet in length and two (2) feet in width for a total of one hundred fifty (150) square feet. The location of said privilege shall be as shown on print(s) kept on file with the Department of Business Affairs and Consumer Protection and the Office of the City Clerk. Said privilege shall be constructed in accordance with plans and specifications approved by the Zoning Department -- Signs.

This grant of privilege in the public way shall be subject to the provisions of Section 10-28-015 and all other required provisions of the Municipal Code of Chicago.

The grantee shall pay to the City of Chicago as compensation for the privilege Number 1109170 herein granted the sum of One Hundred and no/100 Dollars ($100.00) per annum, in advance.

A 25% penalty will be added for payments received after due date.

The permit holder agrees to hold the City of Chicago harmless for any damage, relocation or replacement costs associated with damage, relocation or removal of private property caused by the City performing work in the public way.

Authority herein given and granted for a period of five (5) years from and after October 6, 2013.

The Perfect Cup, Inc.

[O2013-9311]

Be It Ordained by the City Council of the City of Chicago:

SECTION 1. Permission and authority are hereby given and granted to The Perfect Cup, Inc., upon the terms and subject to the conditions of this ordinance, to maintain and use, as now constructed, one (1) awning projecting over the public right-of-way adjacent to its premises known as 4700 North Damen Avenue. Said awning at North Damen Avenue measures thirty-three (33) feet in length and three (3) feet in width for a total of ninety-nine (99) square feet. The location of said privilege shall be as shown on print(s) kept on file with the Department of Business Affairs and Consumer Protection and the Office of the City Clerk. Said privilege shall be constructed in accordance with plans and specifications approved by the Zoning Department -- Signs.

This grant of privilege in the public way shall be subject to the provisions of Section 10-28-015 and all other required provisions of the Municipal Code of Chicago.

The grantee shall pay to the City of Chicago as compensation for the privilege Number 1109558 herein granted the sum of Fifty-eight and no/100 Dollars ($58.00) per annum, in advance.

A 25% penalty will be added for payments received after due date.

The permit holder agrees to hold the City of Chicago harmless for any damage, relocation or replacement costs associated with damage, relocation or removal of private property caused by the City performing work in the public way.

Authority herein given and granted for a period of five (5) years from and after November 1, 2013.

Petterino's.
(150 N. Dearborn St.)

[O2013-8833]

Be It Ordained by the City Council of the City of Chicago:

SECTION 1. Permission and authority are hereby given and granted to Petterino's, upon the terms and subject to the conditions of this ordinance, to maintain and use, as now constructed, two (2) awnings projecting over the public right-of-way adjacent to its premises known as 150 North Dearborn Street. Said awnings at North Dearborn Street measure two (2) at twenty-two point nine (22.9) feet in length and five (5) feet in width for a total of two hundred twenty-nine (229) square feet. The location of said privilege shall be as shown on print(s) kept on file with the Department of Business Affairs and Consumer Protection and the Office of the City Clerk. Said privilege shall be constructed in accordance with plans and specifications approved by the Zoning Department -- Signs.

This grant of privilege in the public way shall be subject to the provisions of Section 10-28-015 and all other required provisions of the Municipal Code of Chicago.

The grantee shall pay to the City of Chicago as compensation for the privilege Number 1109341 herein granted the sum of One Hundred and no/100 Dollars ($100.00) per annum, in advance.

A 25% penalty will be added for payments received after due date.

The permit holder agrees to hold the City of Chicago harmless for any damage, relocation or replacement costs associated with damage, relocation or removal of private property caused by the City performing work in the public way.

Authority herein given and granted for a period of five (5) years from and after November 1, 2013.

Petterino's.
(50 W. Randolph St.)

[O2013-8835]

Be It Ordained by the City Council of the City of Chicago:

SECTION 1. Permission and authority are hereby given and granted to Petterino's, upon the terms and subject to the conditions of this ordinance, to maintain and use, as now constructed, one (1) awning projecting over the public right-of-way adjacent to its premises

known as 50 West Randolph Street. Said awning at West Randolph Street measures twenty-three (23) feet in length and eight point two (8.2) feet in width for a total of one hundred eighty-eight point six (188.6) square feet. The location of said privilege shall be as shown on print(s) kept on file with the Department of Business Affairs and Consumer Protection and the Office of the City Clerk. Said privilege shall be constructed in accordance with plans and specifications approved by the Zoning Department -- Signs.

This grant of privilege in the public way shall be subject to the provisions of Section 10-28-015 and all other required provisions of the Municipal Code of Chicago.

The grantee shall pay to the City of Chicago as compensation for the privilege Number 1109339 herein granted the sum of Fifty and no/100 Dollars ($50.00) per annum, in advance.

A 25% penalty will be added for payments received after due date.

The permit holder agrees to hold the City of Chicago harmless for any damage, relocation or replacement costs associated with damage, relocation or removal of private property caused by the City performing work in the public way.

Authority herein given and granted for a period of five (5) years from and after November 1, 2013.

Phil's Pizza D'Oro.

[O2013-8914]

Be It Ordained by the City Council of the City of Chicago:

SECTION 1. Permission and authority are hereby given and granted to Phil's Pizza D'Oro, upon the terms and subject to the conditions of this ordinance, to maintain and use, as now constructed, one (1) awning projecting over the public right-of-way adjacent to its premises known as 5800 North Milwaukee Avenue. Said awning at North Milwaukee Avenue measures fifty-three (53) feet in length and six point five (6.5) feet in width for a total of three hundred forty-four point five (344.5) square feet. The location of said privilege shall be as shown on print(s) kept on file with the Department of Business Affairs and Consumer Protection and the Office of the City Clerk. Said privilege shall be constructed in accordance with plans and specifications approved by the Zoning Department -- Signs.

This grant of privilege in the public way shall be subject to the provisions of Section 10-28-015 and all other required provisions of the Municipal Code of Chicago.

The grantee shall pay to the City of Chicago as compensation for the privilege Number 1109074 herein granted the sum of Seventy-eight and no/100 Dollars ($78.00) per annum, in advance.

A 25% penalty will be added for payments received after due date.

The permit holder agrees to hold the City of Chicago harmless for any damage, relocation or replacement costs associated with damage, relocation or removal of private property caused by the City performing work in the public way.

Authority herein given and granted for a period of five (5) years from and after October 8, 2013.

Phuoc Le.

[O2013-8921]

Be It Ordained by the City Council of the City of Chicago:

SECTION 1. Permission and authority are hereby given and granted to Phuoc Le, upon the terms and subject to the conditions of this ordinance, to maintain and use, as now constructed, one (1) awning projecting over the public right-of-way adjacent to its premises known as 5043 -- 5045 North Clark Street. Said awning at North Clark Street measures twenty (20) feet in length and six (6) feet in width for a total of one hundred twenty (120) square feet. The location of said privilege shall be as shown on print(s) kept on file with the Department of Business Affairs and Consumer Protection and the Office of the City Clerk. Said privilege shall be constructed in accordance with plans and specifications approved by the Zoning Department -- Signs.

This grant of privilege in the public way shall be subject to the provisions of Section 10-28-015 and all other required provisions of the Municipal Code of Chicago.

The grantee shall pay to the City of Chicago as compensation for the privilege Number 1106594 herein granted the sum of Fifty and no/100 Dollars ($50.00) per annum, in advance.

A 25% penalty will be added for payments received after due date.

The permit holder agrees to hold the City of Chicago harmless for any damage, relocation or replacement costs associated with damage, relocation or removal of private property caused by the City performing work in the public way.

Authority herein given and granted for a period of five (5) years from and after date of passage.

Pied Piper Parties & Playschool.

[O2013-9283]

Be It Ordained by the City Council of the City of Chicago:

SECTION 1. Permission and authority are hereby given and granted to Pied Piper Parties & Playschool, upon the terms and subject to the conditions of this ordinance, to maintain and use, as now constructed, one (1) awning projecting over the public right-of-way adjacent to its premises known as 2864 North Lincoln Avenue. Said awning at North Lincoln Avenue measures twenty-four (24) feet in length and two (2) feet in width for a total of forty-eight (48) square feet. The location of said privilege shall be as shown on print(s) kept on file with the Department of Business Affairs and Consumer Protection and the Office of the City Clerk. Said privilege shall be constructed in accordance with plans and specifications approved by the Zoning Department -- Signs.

This grant of privilege in the public way shall be subject to the provisions of Section 10-28-015 and all other required provisions of the Municipal Code of Chicago.

The grantee shall pay to the City of Chicago as compensation for the privilege Number 1109594 herein granted the sum of Fifty and no/100 Dollars ($50.00) per annum, in advance.

A 25% penalty will be added for payments received after due date.

The permit holder agrees to hold the City of Chicago harmless for any damage, relocation or replacement costs associated with damage, relocation or removal of private property caused by the City performing work in the public way.

Authority herein given and granted for a period of five (5) years from and after October 6, 2013.

Pizano's Pizza & Pasta On Division.

[O2013-8747]

Be It Ordained by the City Council of the City of Chicago:

SECTION 1. Permission and authority are hereby given and granted to Pizano's Pizza & Pasta on Division, upon the terms and subject to the conditions of this ordinance, to

construct, install, maintain and use one (1) awning projecting over the public right-of-way adjacent to its premises known as 2056 West Division Street. Said awning at West Division Street measures sixty-two (62) feet in length and three (3) feet in width for a total of one hundred eighty-six (186) square feet. The location of said privilege shall be as shown on print(s) kept on file with the Department of Business Affairs and Consumer Protection and the Office of the City Clerk. Said privilege shall be constructed in accordance with plans and specifications approved by the Zoning Department -- Signs.

This grant of privilege in the public way shall be subject to the provisions of Section 10-28-015 and all other required provisions of the Municipal Code of Chicago.

The grantee shall pay to the City of Chicago as compensation for the privilege Number 1102130 herein granted the sum of Eighty-seven and no/100 Dollars ($87.00) per annum, in advance.

A 25% penalty will be added for payments received after due date.

The permit holder agrees to hold the City of Chicago harmless for any damage, relocation or replacement costs associated with damage, relocation or removal of private property caused by the City performing work in the public way.

Authority herein given and granted for a period of five (5) years from and after date of passage.

Pranzi.

[O2013-8837]

Be It Ordained by the City Council of the City of Chicago:

SECTION 1. Permission and authority are hereby given and granted to Pranzi, upon the terms and subject to the conditions of this ordinance, to construct, install, maintain and use one (1) awning projecting over the public right-of-way adjacent to its premises known as 434 West Ontario Street. Said awning at West Ontario Street measures six point five (6.5) feet in length and four (4) feet in width for a total of twenty-six (26) square feet. The location of said privilege shall be as shown on print(s) kept on file with the Department of Business Affairs and Consumer Protection and the Office of the City Clerk. Said privilege shall be constructed in accordance with plans and specifications approved by the Zoning Department -- Signs.

This grant of privilege in the public way shall be subject to the provisions of Section 10-28-015 and all other required provisions of the Municipal Code of Chicago.

The grantee shall pay to the City of Chicago as compensation for the privilege Number 1108844 herein granted the sum of Fifty and no/100 Dollars ($50.00) per annum, in advance.

A 25% penalty will be added for payments received after due date.

The permit holder agrees to hold the City of Chicago harmless for any damage, relocation or replacement costs associated with damage, relocation or removal of private property caused by the City performing work in the public way.

Authority herein given and granted for a period of five (5) years from and after date of passage.

Primera Iglesia Cristiana Pentecostes, Inc.

[O2013-8764]

Be It Ordained by the City Council of the City of Chicago:

SECTION 1. Permission and authority are hereby given and granted to Primera Iglesia Cristiana Pentecostes, Inc., upon the terms and subject to the conditions of this ordinance, to maintain and use, as now constructed, one (1) awning projecting over the public right-of-way adjacent to its premises known as 2944 -- 2946 West 59th Street. Said awning at West 59th Street measures fifty (50) feet in length and three (3) feet in width for a total of one hundred fifty (150) square feet. The location of said privilege shall be as shown on print(s) kept on file with the Department of Business Affairs and Consumer Protection and the Office of the City Clerk. Said privilege shall be constructed in accordance with plans and specifications approved by the Zoning Department -- Signs.

This grant of privilege in the public way shall be subject to the provisions of Section 10-28-015 and all other required provisions of the Municipal Code of Chicago.

The grantee shall pay to the City of Chicago as compensation for the privilege Number 1107280 herein granted the sum of Seventy-five and no/100 Dollars ($75.00) per annum, in advance.

A 25% penalty will be added for payments received after due date.

The permit holder agrees to hold the City of Chicago harmless for any damage, relocation or replacement costs associated with damage, relocation or removal of private property caused by the City performing work in the public way.

Authority herein given and granted for a period of five (5) years from and after date of passage.

The Printers Square Condominium Association.

[O2013-8575]

Be It Ordained by the City Council of the City of Chicago:

SECTION 1. Permission and authority are hereby given and granted to The Printers Square Condominium Association, upon the terms and subject to the conditions of this ordinance, to maintain and use, as now constructed, thirty (30) awnings projecting over the public right-of-way adjacent to its premises known as 620 -- 780 South Federal Street. Said awnings at 620 -- 640 South Federal Street measure two (2) at twelve point one seven (12.17) feet in length and five (5) feet in width for a total of one hundred twenty-one point seven (121.7) square feet, one (1) at twenty-three point five (23.5) feet in length and five (5) feet in width for a total of one hundred seventeen point five (117.5) square feet and four (4) at fourteen point six seven (14.67) feet in length and five (5) feet in width for a total of two hundred ninety-three point four (293.4) square feet. Said awnings at 640 -- 700 South Federal Street measure three (3) at twelve point one seven (12.17) feet in length and five (5) feet in width for a total of one hundred eighty-two point five five (182.55) square feet, three (3) at fourteen point six seven (14.67) feet in length and five (5) feet in width for a total of two hundred twenty point zero five (220.05) square feet and one (1) at twenty-three point five (23.5) feet in length and five (5) feet in width for a total of one hundred seventeen point five (117.5) square feet. Said awnings at 700 -- 780 South Federal Street measure three (3) at twelve (12) feet in length and four point six seven (4.67) feet in width for a total of one hundred sixty-eight point one two (168.12) square feet, three (3) at fourteen point six seven (14.67) feet in length and four point six seven (4.67) feet in width for a total of two hundred five point five three (205.53) square feet and one (1) at twenty-three point five (23.5) feet in length and four point six seven (4.67) feet in width for a total of one hundred nine point seven five (109.75) square feet. Said awnings at 780 South Federal Street and West Polk Street measure one (1) at fourteen point six seven (14.67) feet in length and four point six seven (4.67) feet in width for a total of sixty-eight point five one (68.51) square feet, one (1) at twelve point one seven (12.17) feet in length and four point six seven (4.67) feet in width for a total of fifty-six point eight three (56.83) square feet and two (2) at sixteen point nine two (16.92) feet in length and four point six seven (4.67) feet in width for a total of one hundred fifty-eight point zero three (158.03) square feet. Said awnings at West Polk Street measure one (1) at eight (8) feet in length and four point six seven (4.67) feet in width for a total of thirty-seven point three six (37.36) square feet and four (4) at eleven (11) feet in length and four point six seven (4.67) feet in width for a total of two hundred five point four eight (205.48) square feet. The location of said privilege shall be as shown on print(s) kept on file with the Department of Business Affairs and Consumer Protection and the Office of

the City Clerk. Said privilege shall be constructed in accordance with plans and specifications approved by the Zoning Department -- Signs.

This grant of privilege in the public way shall be subject to the provisions of Section 10-28-015 and all other required provisions of the Municipal Code of Chicago.

The grantee shall pay to the City of Chicago as compensation for the privilege Number 1109297 herein granted the sum of One Hundred Seventy-five and no/100 Dollars ($175.00) per annum, in advance.

A 25% penalty will be added for payments received after due date.

The permit holder agrees to hold the City of Chicago harmless for any damage, relocation or replacement costs associated with damage, relocation or removal of private property caused by the City performing work in the public way.

Authority herein given and granted for a period of five (5) years from and after November 19, 2013.

Raw Bar & Grill.
(Privilege No. 1109059)

[O2013-8885]

Be It Ordained by the City Council of the City of Chicago:

SECTION 1. Permission and authority are hereby given and granted to Raw Bar & Grill, upon the terms and subject to the conditions of this ordinance, to maintain and use, as now constructed, one (1) awning projecting over the public right-of-way adjacent to its premises known as 3720 North Clark Street. Said awning at North Clark Street measures two (2) feet in length and five (5) feet in width for a total of ten (10) square feet. The location of said privilege shall be as shown on print(s) kept on file with the Department of Business Affairs and Consumer Protection and the Office of the City Clerk. Said privilege shall be constructed in accordance with plans and specifications approved by the Zoning Department -- Signs.

This grant of privilege in the public way shall be subject to the provisions of Section 10-28-015 and all other required provisions of the Municipal Code of Chicago.

The grantee shall pay to the City of Chicago as compensation for the privilege Number 1109059 herein granted the sum of Fifty and no/100 Dollars ($50.00) per annum, in advance.

A 25% penalty will be added for payments received after due date.

The permit holder agrees to hold the City of Chicago harmless for any damage, relocation or replacement costs associated with damage, relocation or removal of private property caused by the City performing work in the public way.

Authority herein given and granted for a period of five (5) years from and after September 10, 2013.

Raw Bar & Grill.
(Privilege No. 1109124)

[O2013-8888]

Be It Ordained by the City Council of the City of Chicago:

SECTION 1. Permission and authority are hereby given and granted to Raw Bar & Grill, upon the terms and subject to the conditions of this ordinance, to maintain and use, as now constructed, three (3) awnings projecting over the public right-of-way adjacent to its premises known as 3720 North Clark Street. Said awnings at North Clark Street measure one (1) at nine point seven five (9.75) feet in length and three (3) feet in width for a total of twenty-nine point two five (29.25) square feet, one (1) at nine point seven five (9.75) feet in length and three (3) feet in width for a total of twenty-nine point two five (29.25) square feet and one (1) at nine point seven five (9.75) feet in length and one point six (1.6) feet in width for a total of fifteen point six (15.6) square feet. The location of said privilege shall be as shown on print(s) kept on file with the Department of Business Affairs and Consumer Protection and the Office of the City Clerk. Said privilege shall be constructed in accordance with plans and specifications approved by the Zoning Department -- Signs.

This grant of privilege in the public way shall be subject to the provisions of Section 10-28-015 and all other required provisions of the Municipal Code of Chicago.

The grantee shall pay to the City of Chicago as compensation for the privilege Number 1109124 herein granted the sum of One Hundred Fifty and no/100 Dollars ($150.00) per annum, in advance.

A 25% penalty will be added for payments received after due date.

The permit holder agrees to hold the City of Chicago harmless for any damage, relocation or replacement costs associated with damage, relocation or removal of private property caused by the City performing work in the public way.

Authority herein given and granted for a period of five (5) years from and after October 8, 2013.

Redmond's Pub.

[O2013-8784]

Be It Ordained by the City Council of the City of Chicago:

SECTION 1. Permission and authority are hereby given and granted to Redmond's Pub, upon the terms and subject to the conditions of this ordinance, to maintain and use, as now constructed, one (1) awning projecting over the public right-of-way adjacent to its premises known as 5730 South Archer Avenue. Said awning at South Archer Avenue measures twenty-three point five eight (23.58) feet in length and four (4) feet in width for a total of ninety-four point three two (94.32) square feet. The location of said privilege shall be as shown on print(s) kept on file with the Department of Business Affairs and Consumer Protection and the Office of the City Clerk. Said privilege shall be constructed in accordance with plans and specifications approved by the Zoning Department -- Signs.

This grant of privilege in the public way shall be subject to the provisions of Section 10-28-015 and all other required provisions of the Municipal Code of Chicago.

The grantee shall pay to the City of Chicago as compensation for the privilege Number 1109350 herein granted the sum of Fifty and no/100 Dollars ($50.00) per annum, in advance.

A 25% penalty will be added for payments received after due date.

The permit holder agrees to hold the City of Chicago harmless for any damage, relocation or replacement costs associated with damage, relocation or removal of private property caused by the City performing work in the public way.

Authority herein given and granted for a period of five (5) years from and after November 5, 2013.

Richmond Glass & Construction.

[O2013-8783]

Be It Ordained by the City Council of the City of Chicago:

SECTION 1. Permission and authority are hereby given and granted to Richmond Glass & Construction, upon the terms and subject to the conditions of this ordinance, to

maintain and use, as now constructed, one (1) awning projecting over the public right-of-way adjacent to its premises known as 2501 South Spaulding Avenue. Said awning at South Spaulding Avenue measures one hundred forty-five (145) feet in length and two point nine two (2.92) feet in width for a total of four hundred twenty-three point four (423.4) square feet. The location of said privilege shall be as shown on print(s) kept on file with the Department of Business Affairs and Consumer Protection and the Office of the City Clerk. Said privilege shall be constructed in accordance with plans and specifications approved by the Zoning Department -- Signs.

This grant of privilege in the public way shall be subject to the provisions of Section 10-28-015 and all other required provisions of the Municipal Code of Chicago.

The grantee shall pay to the City of Chicago as compensation for the privilege Number 1109064 herein granted the sum of One Hundred Seventy and no/100 Dollars ($170.00) per annum, in advance.

A 25% penalty will be added for payments received after due date.

The permit holder agrees to hold the City of Chicago harmless for any damage, relocation or replacement costs associated with damage, relocation or removal of private property caused by the City performing work in the public way.

Authority herein given and granted for a period of five (5) years from and after November 5, 2013.

Riverside Deli.

[O2013-9287]

Be It Ordained by the City Council of the City of Chicago:

SECTION 1. Permission and authority are hereby given and granted to Riverside Deli, upon the terms and subject to the conditions of this ordinance, to maintain and use, as now constructed, one (1) awning projecting over the public right-of-way adjacent to its premises known as 1656 West Cortland Street. Said awning at West Cortland Street measures forty (40) feet in length and two (2) feet in width for a total of eighty (80) square feet. The location of said privilege shall be as shown on print(s) kept on file with the Department of Business Affairs and Consumer Protection and the Office of the City Clerk. Said privilege shall be constructed in accordance with plans and specifications approved by the Zoning Department -- Signs.

This grant of privilege in the public way shall be subject to the provisions of Section 10-28-015 and all other required provisions of the Municipal Code of Chicago.

The grantee shall pay to the City of Chicago as compensation for the privilege Number 1109547 herein granted the sum of Sixty-five and no/100 Dollars ($65.00) per annum, in advance.

A 25% penalty will be added for payments received after due date.

The permit holder agrees to hold the City of Chicago harmless for any damage, relocation or replacement costs associated with damage, relocation or removal of private property caused by the City performing work in the public way.

Authority herein given and granted for a period of five (5) years from and after November 1, 2013.

Salon Moka.

[O2013-9241]

Be It Ordained by the City Council of the City of Chicago:

SECTION 1. Permission and authority are hereby given and granted to Salon Moka, upon the terms and subject to the conditions of this ordinance, to maintain and use, as now constructed, one (1) awning projecting over the public right-of-way adjacent to its premises known as 1259 North Milwaukee Avenue. Said awning at North Milwaukee Avenue measures twenty (20) feet in length and four (4) feet in width for a total of eighty (80) square feet. The location of said privilege shall be as shown on print(s) kept on file with the Department of Business Affairs and Consumer Protection and the Office of the City Clerk. Said privilege shall be constructed in accordance with plans and specifications approved by the Zoning Department -- Signs.

This grant of privilege in the public way shall be subject to the provisions of Section 10-28-015 and all other required provisions of the Municipal Code of Chicago.

The grantee shall pay to the City of Chicago as compensation for the privilege Number 1109504 herein granted the sum of Fifty and no/100 Dollars ($50.00) per annum, in advance.

A 25% penalty will be added for payments received after due date.

The permit holder agrees to hold the City of Chicago harmless for any damage, relocation or replacement costs associated with damage, relocation or removal of private property caused by the City performing work in the public way.

Authority herein given and granted for a period of five (5) years from and after October 8, 2013.

Schierer & Popp Jewelers, Inc.

[O2013-8916]

Be It Ordained by the City Council of the City of Chicago:

SECTION 1. Permission and authority are hereby given and granted to Schierer & Popp Jewelers, Inc., upon the terms and subject to the conditions of this ordinance, to maintain and use, as now constructed, one (1) awning projecting over the public right-of-way adjacent to its premises known as 3912 North Cicero Avenue. Said awning at North Cicero Avenue measures fifteen (15) feet in length and six (6) feet in width for a total of ninety (90) square feet. The location of said privilege shall be as shown on print(s) kept on file with the Department of Business Affairs and Consumer Protection and the Office of the City Clerk. Said privilege shall be constructed in accordance with plans and specifications approved by the Zoning Department -- Signs.

This grant of privilege in the public way shall be subject to the provisions of Section 10-28-015 and all other required provisions of the Municipal Code of Chicago.

The grantee shall pay to the City of Chicago as compensation for the privilege Number 1109143 herein granted the sum of Fifty and no/100 Dollars ($50.00) per annum, in advance.

A 25% penalty will be added for payments received after due date.

The permit holder agrees to hold the City of Chicago harmless for any damage, relocation or replacement costs associated with damage, relocation or removal of private property caused by the City performing work in the public way.

Authority herein given and granted for a period of five (5) years from and after July 9, 2013.

Scissors Hands.

[O2013-8809]

Be It Ordained by the City Council of the City of Chicago:

SECTION 1. Permission and authority are hereby given and granted to Scissors Hands,

upon the terms and subject to the conditions of this ordinance, to maintain and use, as now constructed, one (1) awning projecting over the public right-of-way adjacent to its premises known as 3302 West Armitage Avenue. Said awning at West Armitage Avenue measures twenty (20) feet in length and two (2) feet in width for a total of forty (40) square feet. The location of said privilege shall be as shown on print(s) kept on file with the Department of Business Affairs and Consumer Protection and the Office of the City Clerk. Said privilege shall be constructed in accordance with plans and specifications approved by the Zoning Department -- Signs.

This grant of privilege in the public way shall be subject to the provisions of Section 10-28-015 and all other required provisions of the Municipal Code of Chicago.

The grantee shall pay to the City of Chicago as compensation for the privilege Number 1109343 herein granted the sum of Fifty and no/100 Dollars ($50.00) per annum, in advance.

A 25% penalty will be added for payments received after due date.

The permit holder agrees to hold the City of Chicago harmless for any damage, relocation or replacement costs associated with damage, relocation or removal of private property caused by the City performing work in the public way.

Authority herein given and granted for a period of five (5) years from and after November 19, 2013.

Sir Speedy.

[O2013-8820]

Be It Ordained by the City Council of the City of Chicago:

SECTION 1. Permission and authority are hereby given and granted to Sir Speedy, upon the terms and subject to the conditions of this ordinance, to maintain and use, as now constructed, one (1) awning projecting over the public right-of-way adjacent to its premises known as 6725 North Northwest Highway. Said awning at North Northwest Highway measures seventeen (17) feet in length and four (4) feet in width for a total of sixty-eight (68) square feet. The location of said privilege shall be as shown on print(s) kept on file with the Department of Business Affairs and Consumer Protection and the Office of the City Clerk. Said privilege shall be constructed in accordance with plans and specifications approved by the Zoning Department -- Signs.

This grant of privilege in the public way shall be subject to the provisions of Section 10-28-015 and all other required provisions of the Municipal Code of Chicago.

The grantee shall pay to the City of Chicago as compensation for the privilege Number 1109434 herein granted the sum of Fifty and no/100 Dollars ($50.00) per annum, in advance.

A 25% penalty will be added for payments received after due date.

The permit holder agrees to hold the City of Chicago harmless for any damage, relocation or replacement costs associated with damage, relocation or removal of private property caused by the City performing work in the public way.

Authority herein given and granted for a period of five (5) years from and after September 10, 2013.

Skin Passion Tattoos.

[O2013-8768]

Be It Ordained by the City Council of the City of Chicago:

SECTION 1. Permission and authority are hereby given and granted to Skin Passion Tattoos, upon the terms and subject to the conditions of this ordinance, to construct, install, maintain and use one (1) awning projecting over the public right-of-way adjacent to its premises known as 2523 West 63rd Street. Said awning at West 63rd Street measures sixteen (16) feet in length and two (2) feet in width for a total of thirty-two (32) square feet. The location of said privilege shall be as shown on print(s) kept on file with the Department of Business Affairs and Consumer Protection and the Office of the City Clerk. Said privilege shall be constructed in accordance with plans and specifications approved by the Zoning Department -- Signs.

This grant of privilege in the public way shall be subject to the provisions of Section 10-28-015 and all other required provisions of the Municipal Code of Chicago.

The grantee shall pay to the City of Chicago as compensation for the privilege Number 1106951 herein granted the sum of Fifty and no/100 Dollars ($50.00) per annum, in advance.

A 25% penalty will be added for payments received after due date.

The permit holder agrees to hold the City of Chicago harmless for any damage, relocation or replacement costs associated with damage, relocation or removal of private property caused by the City performing work in the public way.

Authority herein given and granted for a period of five (5) years from and after date of passage.

Sleep City.

[O2013-8890]

Be It Ordained by the City Council of the City of Chicago:

SECTION 1. Permission and authority are hereby given and granted to Sleep City, upon the terms and subject to the conditions of this ordinance, to maintain and use, as now constructed, one (1) awning projecting over the public right-of-way adjacent to its premises known as 3154 North Clark Street. Said awning at North Clark Street and West Fletcher Street measures sixty-five (65) feet in length and two (2) feet in width for a total of one hundred thirty (130) square feet. The location of said privilege shall be as shown on print(s) kept on file with the Department of Business Affairs and Consumer Protection and the Office of the City Clerk. Said privilege shall be constructed in accordance with plans and specifications approved by the Zoning Department -- Signs.

This grant of privilege in the public way shall be subject to the provisions of Section 10-28-015 and all other required provisions of the Municipal Code of Chicago.

The grantee shall pay to the City of Chicago as compensation for the privilege Number 1109470 herein granted the sum of Ninety and no/100 Dollars ($90.00) per annum, in advance.

A 25% penalty will be added for payments received after due date.

The permit holder agrees to hold the City of Chicago harmless for any damage, relocation or replacement costs associated with damage, relocation or removal of private property caused by the City performing work in the public way.

Authority herein given and granted for a period of five (5) years from and after November 5, 2013.

Smith & Thomas Funeral Home.

[O2013-8588]

Be It Ordained by the City Council of the City of Chicago:

SECTION 1. Permission and authority are hereby given and granted to Smith & Thomas Funeral Home, upon the terms and subject to the conditions of this ordinance, to maintain

and use, as now constructed, eight (8) awnings projecting over the public right-of-way adjacent to its premises known as 5708 West Madison Street. Said awnings at West Madison Street measure six (6) at five (5) feet in length and three (3) feet in width for a total of ninety (90) square feet and two (2) at ten (10) feet in length and five (5) feet in width for a total of one hundred (100) square feet. The location of said privilege shall be as shown on print(s) kept on file with the Department of Business Affairs and Consumer Protection and the Office of the City Clerk. Said privilege shall be constructed in accordance with plans and specifications approved by the Zoning Department -- Signs.

This grant of privilege in the public way shall be subject to the provisions of Section 10-28-015 and all other required provisions of the Municipal Code of Chicago.

The grantee shall pay to the City of Chicago as compensation for the privilege Number 1109082 herein granted the sum of One Hundred Seventy-five and no/100 Dollars ($175.00) per annum, in advance.

A 25% penalty will be added for payments received after due date.

The permit holder agrees to hold the City of Chicago harmless for any damage, relocation or replacement costs associated with damage, relocation or removal of private property caused by the City performing work in the public way.

Authority herein given and granted for a period of five (5) years from and after July 12, 2013.

Starbucks Coffee No. 2218.

[O2013-8892]

Be It Ordained by the City Council of the City of Chicago:

SECTION 1. Permission and authority are hereby given and granted to Starbucks Coffee Number 2218, upon the terms and subject to the conditions of this ordinance, to maintain and use, as now constructed, one (1) awning projecting over the public right-of-way adjacent to its premises known as 1000 -- 1002 West Diversey Parkway. Said awning at West Diversey Parkway measures thirty point eight (30.8) feet in length and three (3) feet in width for a total of ninety-two point four (92.4) square feet. The location of said privilege shall be as shown on print(s) kept on file with the Department of Business Affairs and Consumer Protection and the Office of the City Clerk. Said privilege shall be constructed in accordance with plans and specifications approved by the Zoning Department -- Signs.

This grant of privilege in the public way shall be subject to the provisions of Section 10-28-015 and all other required provisions of the Municipal Code of Chicago.

The grantee shall pay to the City of Chicago as compensation for the privilege Number 1109280 herein granted the sum of Fifty-five and 80/100 Dollars ($55.80) per annum, in advance.

A 25% penalty will be added for payments received after due date.

The permit holder agrees to hold the City of Chicago harmless for any damage, relocation or replacement costs associated with damage, relocation or removal of private property caused by the City performing work in the public way.

Authority herein given and granted for a period of five (5) years from and after September 14, 2013.

State Farm Insurance.

[O2013-8749]

Be It Ordained by the City Council of the City of Chicago:

SECTION 1. Permission and authority are hereby given and granted to State Farm Insurance, upon the terms and subject to the conditions of this ordinance, to maintain and use, as now constructed, one (1) awning projecting over the public right-of-way adjacent to its premises known as 2332 West Belmont Avenue. Said awning at West Belmont Avenue measures sixteen (16) feet in length and three point three three (3.33) feet in width for a total of fifty-three point two eight (53.28) square feet. The location of said privilege shall be as shown on print(s) kept on file with the Department of Business Affairs and Consumer Protection and the Office of the City Clerk. Said privilege shall be constructed in accordance with plans and specifications approved by the Zoning Department -- Signs.

This grant of privilege in the public way shall be subject to the provisions of Section 10-28-015 and all other required provisions of the Municipal Code of Chicago.

The grantee shall pay to the City of Chicago as compensation for the privilege Number 1109167 herein granted the sum of Fifty and no/100 Dollars ($50.00) per annum, in advance.

A 25% penalty will be added for payments received after due date.

The permit holder agrees to hold the City of Chicago harmless for any damage, relocation or replacement costs associated with damage, relocation or removal of private property caused by the City performing work in the public way.

Authority herein given and granted for a period of five (5) years from and after October 8, 2013.

Steep Theatre Company.

[O2013-8929]

Be It Ordained by the City Council of the City of Chicago:

SECTION 1. Permission and authority are hereby given and granted to Steep Theatre Company, upon the terms and subject to the conditions of this ordinance, to maintain and use, as now constructed, one (1) awning projecting over the public right-of-way adjacent to its premises known as 1115 West Berwyn Avenue. Said awning at West Berwyn Avenue measures seven point zero eight (7.08) feet in length and two (2) feet in width for a total of fourteen point one six (14.16) square feet. The location of said privilege shall be as shown on print(s) kept on file with the Department of Business Affairs and Consumer Protection and the Office of the City Clerk. Said privilege shall be constructed in accordance with plans and specifications approved by the Zoning Department -- Signs.

This grant of privilege in the public way shall be subject to the provisions of Section 10-28-015 and all other required provisions of the Municipal Code of Chicago.

The grantee shall pay to the City of Chicago as compensation for the privilege Number 1109102 herein granted the sum of Fifty and no/100 Dollars ($50.00) per annum, in advance.

A 25% penalty will be added for payments received after due date.

The permit holder agrees to hold the City of Chicago harmless for any damage, relocation or replacement costs associated with damage, relocation or removal of private property caused by the City performing work in the public way.

Authority herein given and granted for a period of five (5) years from and after October 8, 2013.

Streets Of London.

[O2013-8804]

Be It Ordained by the City Council of the City of Chicago:

SECTION 1. Permission and authority are hereby given and granted to Streets of London,

upon the terms and subject to the conditions of this ordinance, to maintain and use, as now constructed, one (1) awning projecting over the public right-of-way adjacent to its premises known as 1907 West Diversey Parkway. Said awning at West Diversey Parkway measures fifteen (15) feet in length and three (3) feet in width for a total of forty-five (45) square feet. The location of said privilege shall be as shown on print(s) kept on file with the Department of Business Affairs and Consumer Protection and the Office of the City Clerk. Said privilege shall be constructed in accordance with plans and specifications approved by the Zoning Department -- Signs.

This grant of privilege in the public way shall be subject to the provisions of Section 10-28-015 and all other required provisions of the Municipal Code of Chicago.

The grantee shall pay to the City of Chicago as compensation for the privilege Number 1109096 herein granted the sum of Fifty and no/100 Dollars ($50.00) per annum, in advance.

A 25% penalty will be added for payments received after due date.

The permit holder agrees to hold the City of Chicago harmless for any damage, relocation or replacement costs associated with damage, relocation or removal of private property caused by the City performing work in the public way.

Authority herein given and granted for a period of five (5) years from and after October 8, 2013.

Sugars Plus.

[O2013-8756]

Be It Ordained by the City Council of the City of Chicago:

SECTION 1. Permission and authority are hereby given and granted to Sugars Plus, upon the terms and subject to the conditions of this ordinance, to maintain and use, as now constructed, two (2) awnings projecting over the public right-of-way adjacent to its premises known as 525 East 47th Street. Said awning at East 47th Street measures one (1) at twelve point five eight (12.58) feet in length and three point five (3.5) feet in width for a total of forty-four point zero three (44.03) square feet. Said awning at East 47th Street measures one (1) at sixteen (16) feet in length and three point five (3.5) feet in width for a total of fifty-six (56) square feet. The location of said privilege shall be as shown on print(s) kept on file with the Department of Business Affairs and Consumer Protection and the Office of the City Clerk. Said privilege shall be constructed in accordance with plans and specifications approved by the Zoning Department -- Signs.

This grant of privilege in the public way shall be subject to the provisions of Section 10-28-015 and all other required provisions of the Municipal Code of Chicago.

The grantee shall pay to the City of Chicago as compensation for the privilege Number 1109048 herein granted the sum of One Hundred and no/100 Dollars ($100.00) per annum, in advance.

A 25% penalty will be added for payments received after due date.

The permit holder agrees to hold the City of Chicago harmless for any damage, relocation or replacement costs associated with damage, relocation or removal of private property caused by the City performing work in the public way.

Authority herein given and granted for a period of five (5) years from and after September 10, 2013.

Supermarket & Taqueria Caro.

[O2013-9257]

Be It Ordained by the City Council of the City of Chicago:

SECTION 1. Permission and authority are hereby given and granted to Supermarket & Taqueria Caro, upon the terms and subject to the conditions of this ordinance, to maintain and use, as now constructed, one (1) awning projecting over the public right-of-way adjacent to its premises known as 4937 West 47th Street. Said awning at South Laporte Avenue and West 47th Street measures seventy-six (76) feet in length and one point six six (1.66) feet in width for a total of one hundred twenty-six point one six (126.16) square feet. The location of said privilege shall be as shown on print(s) kept on file with the Department of Business Affairs and Consumer Protection and the Office of the City Clerk. Said privilege shall be constructed in accordance with plans and specifications approved by the Zoning Department -- Signs.

This grant of privilege in the public way shall be subject to the provisions of Section 10-28-015 and all other required provisions of the Municipal Code of Chicago.

The grantee shall pay to the City of Chicago as compensation for the privilege Number 1109581 herein granted the sum of One Hundred One and no/100 Dollars ($101.00) per annum, in advance.

A 25% penalty will be added for payments received after due date.

The permit holder agrees to hold the City of Chicago harmless for any damage, relocation or replacement costs associated with damage, relocation or removal of private property caused by the City performing work in the public way.

Authority herein given and granted for a period of five (5) years from and after November 19, 2013.

Taco & Burrito House.

[O2013-8894]

Be It Ordained by the City Council of the City of Chicago:

SECTION 1. Permission and authority are hereby given and granted to Taco & Burrito House, upon the terms and subject to the conditions of this ordinance, to maintain and use, as now constructed, one (1) awning projecting over the public right-of-way adjacent to its premises known as 3038 North Broadway. Said awning at North Broadway measures twelve (12) feet in length and two (2) feet in width for a total of twenty-four (24) square feet. The location of said privilege shall be as shown on print(s) kept on file with the Department of Business Affairs and Consumer Protection and the Office of the City Clerk. Said privilege shall be constructed in accordance with plans and specifications approved by the Zoning Department -- Signs.

This grant of privilege in the public way shall be subject to the provisions of Section 10-28-015 and all other required provisions of the Municipal Code of Chicago.

The grantee shall pay to the City of Chicago as compensation for the privilege Number 1109442 herein granted the sum of Fifty and no/100 Dollars ($50.00) per annum, in advance.

A 25% penalty will be added for payments received after due date.

The permit holder agrees to hold the City of Chicago harmless for any damage, relocation or replacement costs associated with damage, relocation or removal of private property caused by the City performing work in the public way.

Authority herein given and granted for a period of five (5) years from and after October 6, 2013.

Tampico Tailor Shop.

[O2013-8585]

Be It Ordained by the City Council of the City of Chicago:

SECTION 1. Permission and authority are hereby given and granted to Tampico Tailor Shop, upon the terms and subject to the conditions of this ordinance, to maintain and

use, as now constructed, one (1) awning projecting over the public right-of-way adjacent to its premises known as 6054 West North Avenue. Said awning at West North Avenue measures fifteen point six seven (15.67) feet in length and two point zero eight (2.08) feet in width for a total of thirty-two point five nine (32.59) square feet. The location of said privilege shall be as shown on print(s) kept on file with the Department of Business Affairs and Consumer Protection and the Office of the City Clerk. Said privilege shall be constructed in accordance with plans and specifications approved by the Zoning Department -- Signs.

This grant of privilege in the public way shall be subject to the provisions of Section 10-28-015 and all other required provisions of the Municipal Code of Chicago.

The grantee shall pay to the City of Chicago as compensation for the privilege Number 1109108 herein granted the sum of Fifty and no/100 Dollars ($50.00) per annum, in advance.

A 25% penalty will be added for payments received after due date.

The permit holder agrees to hold the City of Chicago harmless for any damage, relocation or replacement costs associated with damage, relocation or removal of private property caused by the City performing work in the public way.

Authority herein given and granted for a period of five (5) years from and after September 10, 2013.

Tapia-Ruano & Gunn P.C. Immigration Law Office.

[O2013-8810]

Be It Ordained by the City Council of the City of Chicago:

SECTION 1. Permission and authority are hereby given and granted to Tapia-Ruano & Gunn P.C. Immigration Law Office, upon the terms and subject to the conditions of this ordinance, to construct, install, maintain and use one (1) awning projecting over the public right-of-way adjacent to its premises known as 2407 North Milwaukee Avenue. Said awning at North Milwaukee Avenue measures ten (10) feet in length and two (2) feet in width for a total of twenty (20) square feet. The location of said privilege shall be as shown on print(s) kept on file with the Department of Business Affairs and Consumer Protection and the Office of the City Clerk. Said privilege shall be constructed in accordance with plans and specifications approved by the Zoning Department -- Signs.

This grant of privilege in the public way shall be subject to the provisions of Section 10-28-015 and all other required provisions of the Municipal Code of Chicago.

The grantee shall pay to the City of Chicago as compensation for the privilege Number 1107305 herein granted the sum of Fifty and no/100 Dollars ($50.00) per annum, in advance.

A 25% penalty will be added for payments received after due date.

The permit holder agrees to hold the City of Chicago harmless for any damage, relocation or replacement costs associated with damage, relocation or removal of private property caused by the City performing work in the public way.

Authority herein given and granted for a period of five (5) years from and after date of passage.

Tots N Tales Pre-School II.

[O2013-8785]

Be It Ordained by the City Council of the City of Chicago:

SECTION 1. Permission and authority are hereby given and granted to Tots N Tales Pre-School II, upon the terms and subject to the conditions of this ordinance, to maintain and use, as now constructed, one (1) awning projecting over the public right-of-way adjacent to its premises known as 5784 South Archer Avenue. Said awning at South Archer Avenue measures twenty-five (25) feet in length and twelve point one seven (12.17) feet in width for a total of three hundred four point two five (304.25) square feet. The location of said privilege shall be as shown on print(s) kept on file with the Department of Business Affairs and Consumer Protection and the Office of the City Clerk. Said privilege shall be constructed in accordance with plans and specifications approved by the Zoning Department -- Signs.

This grant of privilege in the public way shall be subject to the provisions of Section 10-28-015 and all other required provisions of the Municipal Code of Chicago.

The grantee shall pay to the City of Chicago as compensation for the privilege Number 1109433 herein granted the sum of Fifty and no/100 Dollars ($50.00) per annum, in advance.

A 25% penalty will be added for payments received after due date.

The permit holder agrees to hold the City of Chicago harmless for any damage, relocation or replacement costs associated with damage, relocation or removal of private property caused by the City performing work in the public way.

Authority herein given and granted for a period of five (5) years from and after November 5, 2013.

Transportes El Bajio.

[O2013-9245]

Be It Ordained by the City Council of the City of Chicago:

SECTION 1. Permission and authority are hereby given and granted to Transportes El Bajio, upon the terms and subject to the conditions of this ordinance, to maintain and use, as now constructed, one (1) awning projecting over the public right-of-way adjacent to its premises known as 2714 West 47th Street. Said awning at West 47th Street measures twenty-one (21) feet in length and two (2) feet in width for a total of forty-two (42) square feet. The location of said privilege shall be as shown on print(s) kept on file with the Department of Business Affairs and Consumer Protection and the Office of the City Clerk. Said privilege shall be constructed in accordance with plans and specifications approved by the Zoning Department -- Signs.

This grant of privilege in the public way shall be subject to the provisions of Section 10-28-015 and all other required provisions of the Municipal Code of Chicago.

The grantee shall pay to the City of Chicago as compensation for the privilege Number 1109175 herein granted the sum of Fifty and no/100 Dollars ($50.00) per annum, in advance.

A 25% penalty will be added for payments received after due date.

The permit holder agrees to hold the City of Chicago harmless for any damage, relocation or replacement costs associated with damage, relocation or removal of private property caused by the City performing work in the public way.

Authority herein given and granted for a period of five (5) years from and after September 10, 2013.

Tremont Hotel.

[O2013-8842]

Be It Ordained by the City Council of the City of Chicago:

SECTION 1. Permission and authority are hereby given and granted to Tremont Hotel,

upon the terms and subject to the conditions of this ordinance, to maintain and use, as now constructed, one (1) awning projecting over the public right-of-way adjacent to its premises known as 100 East Chestnut Street. Said awning at East Chestnut Street measures six point seven five (6.75) feet in length and sixteen point five (16.5) feet in width for a total of one hundred eleven point three eight (111.38) square feet. The location of said privilege shall be as shown on print(s) kept on file with the Department of Business Affairs and Consumer Protection and the Office of the City Clerk. Said privilege shall be constructed in accordance with plans and specifications approved by the Zoning Department -- Signs.

This grant of privilege in the public way shall be subject to the provisions of Section 10-28-015 and all other required provisions of the Municipal Code of Chicago.

The grantee shall pay to the City of Chicago as compensation for the privilege Number 1109419 herein granted the sum of Fifty and no/100 Dollars ($50.00) per annum, in advance.

A 25% penalty will be added for payments received after due date.

The permit holder agrees to hold the City of Chicago harmless for any damage, relocation or replacement costs associated with damage, relocation or removal of private property caused by the City performing work in the public way.

Authority herein given and granted for a period of five (5) years from and after November 6, 2013.

TV Video Repair.

[O2013-8770]

Be It Ordained by the City Council of the City of Chicago:

SECTION 1. Permission and authority are hereby given and granted to TV Video Repair, upon the terms and subject to the conditions of this ordinance, to construct, install, maintain and use one (1) awning projecting over the public right-of-way adjacent to its premises known as 2856 West 63rd Street. Said awning at West 63rd Street measures forty (40) feet in length and two point five (2.5) feet in width for a total of one hundred (100) square feet. The location of said privilege shall be as shown on print(s) kept on file with the Department of Business Affairs and Consumer Protection and the Office of the City Clerk. Said privilege shall be constructed in accordance with plans and specifications approved by the Zoning Department -- Signs.

This grant of privilege in the public way shall be subject to the provisions of Section 10-28-015 and all other required provisions of the Municipal Code of Chicago.

The grantee shall pay to the City of Chicago as compensation for the privilege Number 1092951 herein granted the sum of Sixty-five and no/100 Dollars ($65.00) per annum, in advance.

A 25% penalty will be added for payments received after due date.

The permit holder agrees to hold the City of Chicago harmless for any damage, relocation or replacement costs associated with damage, relocation or removal of private property caused by the City performing work in the public way.

Authority herein given and granted for a period of five (5) years from and after date of passage.

Twelvewest.

[O2013-8844]

Be It Ordained by the City Council of the City of Chicago:

SECTION 1. Permission and authority are hereby given and granted to Twelvewest, upon the terms and subject to the conditions of this ordinance, to construct, install, maintain and use one (1) awning projecting over the public right-of-way adjacent to its premises known as 12 West Elm Street. Said awning at West Elm Street measures twelve (12) feet in length and two point five (2.5) feet in width for a total of thirty (30) square feet. The location of said privilege shall be as shown on print(s) kept on file with the Department of Business Affairs and Consumer Protection and the Office of the City Clerk. Said privilege shall be constructed in accordance with plans and specifications approved by the Zoning Department -- Signs.

This grant of privilege in the public way shall be subject to the provisions of Section 10-28-015 and all other required provisions of the Municipal Code of Chicago.

The grantee shall pay to the City of Chicago as compensation for the privilege Number 1099054 herein granted the sum of Fifty and no/100 Dollars ($50.00) per annum, in advance.

A 25% penalty will be added for payments received after due date.

The permit holder agrees to hold the City of Chicago harmless for any damage, relocation or replacement costs associated with damage, relocation or removal of private property caused by the City performing work in the public way.

Authority herein given and granted for a period of five (5) years from and after date of passage.

The Ultimate In Dry Cleaning.

[O2013-8806]

Be It Ordained by the City Council of the City of Chicago:

SECTION 1. Permission and authority are hereby given and granted to The Ultimate in Dry Cleaning, upon the terms and subject to the conditions of this ordinance, to maintain and use, as now constructed, two (2) awnings projecting over the public right-of-way adjacent to its premises known as 1158 West Wrightwood Avenue. Said awning at West Wrightwood Avenue and North Racine Avenue measures one (1) at twenty-four (24) feet in length and two (2) feet in width for a total of forty-eight (48) square feet. Said awning at North Racine Avenue measures one (1) at four (4) feet in length and two (2) feet in width for a total of eight (8) square feet. The location of said privilege shall be as shown on print(s) kept on file with the Department of Business Affairs and Consumer Protection and the Office of the City Clerk. Said privilege shall be constructed in accordance with plans and specifications approved by the Zoning Department -- Signs.

This grant of privilege in the public way shall be subject to the provisions of Section 10-28-015 and all other required provisions of the Municipal Code of Chicago.

The grantee shall pay to the City of Chicago as compensation for the privilege Number 1109441 herein granted the sum of One Hundred and no/100 Dollars ($100.00) per annum, in advance.

A 25% penalty will be added for payments received after due date.

The permit holder agrees to hold the City of Chicago harmless for any damage, relocation or replacement costs associated with damage, relocation or removal of private property caused by the City performing work in the public way.

Authority herein given and granted for a period of five (5) years from and after November 1, 2013.

Uncommon Ground.

[O2013-8897]

Be It Ordained by the City Council of the City of Chicago:

SECTION 1. Permission and authority are hereby given and granted to Uncommon Ground, upon the terms and subject to the conditions of this ordinance, to maintain and use, as now constructed, one (1) awning projecting over the public right-of-way adjacent to its premises known as 3800 North Clark Street. Said awning at West Grace Street measures twenty (20) feet in length and ten (10) feet in width for a total of two hundred (200) square

feet. The location of said privilege shall be as shown on print(s) kept on file with the Department of Business Affairs and Consumer Protection and the Office of the City Clerk. Said privilege shall be constructed in accordance with plans and specifications approved by the Zoning Department -- Signs.

This grant of privilege in the public way shall be subject to the provisions of Section 10-28-015 and all other required provisions of the Municipal Code of Chicago.

The grantee shall pay to the City of Chicago as compensation for the privilege Number 1109309 herein granted the sum of Fifty and no/100 Dollars ($50.00) per annum, in advance.

A 25% penalty will be added for payments received after due date.

The permit holder agrees to hold the City of Chicago harmless for any damage, relocation or replacement costs associated with damage, relocation or removal of private property caused by the City performing work in the public way.

Authority herein given and granted for a period of five (5) years from and after October 6, 2013.

University Club Of Chicago.

[O2013-8845]

Be It Ordained by the City Council of the City of Chicago:

SECTION 1. Permission and authority are hereby given and granted to University Club of Chicago, upon the terms and subject to the conditions of this ordinance, to maintain and use, as now constructed, one (1) awning projecting over the public right-of-way adjacent to its premises known as 76 East Monroe Street. Said awning at East Monroe Street measures twelve (12) feet in length and twelve (12) feet in width for a total of one hundred forty-four (144) square feet. The location of said privilege shall be as shown on print(s) kept on file with the Department of Business Affairs and Consumer Protection and the Office of the City Clerk. Said privilege shall be constructed in accordance with plans and specifications approved by the Zoning Department -- Signs.

This grant of privilege in the public way shall be subject to the provisions of Section 10-28-015 and all other required provisions of the Municipal Code of Chicago.

The grantee shall pay to the City of Chicago as compensation for the privilege Number 1109352 herein granted the sum of Fifty and no/100 Dollars ($50.00) per annum, in advance.

A 25% penalty will be added for payments received after due date.

The permit holder agrees to hold the City of Chicago harmless for any damage, relocation or replacement costs associated with damage, relocation or removal of private property caused by the City performing work in the public way.

Authority herein given and granted for a period of five (5) years from and after September 9, 2013.

Valentino Club Cafe.

[O2013-8814]

Be It Ordained by the City Council of the City of Chicago:

SECTION 1. Permission and authority are hereby given and granted to Valentino Club Cafe, upon the terms and subject to the conditions of this ordinance, to maintain and use, as now constructed, two (2) awnings projecting over the public right-of-way adjacent to its premises known as 7150 West Grand Avenue. Said awning at West Grand Avenue measures one (1) at seventy-three (73) feet in length and eight point five (8.5) feet in width for a total of six hundred twenty point five (620.5) square feet. Said awning at North Neva Avenue measures one (1) at fourteen (14) feet in length and four point five (4.5) feet in width for a total of sixty-three (63) square feet. The location of said privilege shall be as shown on print(s) kept on file with the Department of Business Affairs and Consumer Protection and the Office of the City Clerk. Said privilege shall be constructed in accordance with plans and specifications approved by the Zoning Department -- Signs.

This grant of privilege in the public way shall be subject to the provisions of Section 10-28-015 and all other required provisions of the Municipal Code of Chicago.

The grantee shall pay to the City of Chicago as compensation for the privilege Number 1109320 herein granted the sum of One Hundred Forty-eight and no/100 Dollars ($148.00) per annum, in advance.

A 25% penalty will be added for payments received after due date.

The permit holder agrees to hold the City of Chicago harmless for any damage, relocation or replacement costs associated with damage, relocation or removal of private property caused by the City performing work in the public way.

Authority herein given and granted for a period of five (5) years from and after October 6, 2013.

Wakamono.

[O2013-8904]

Be It Ordained by the City Council of the City of Chicago:

SECTION 1. Permission and authority are hereby given and granted to Wakamono, upon

the terms and subject to the conditions of this ordinance, to maintain and use, as now constructed, one (1) awning projecting over the public right-of-way adjacent to its premises known as 3313 -- 3319 North Broadway. Said awning at North Broadway measures sixty-two (62) feet in length and five (5) feet in width for a total of three hundred ten (310) square feet. The location of said privilege shall be as shown on print(s) kept on file with the Department of Business Affairs and Consumer Protection and the Office of the City Clerk. Said privilege shall be constructed in accordance with plans and specifications approved by the Zoning Department -- Signs.

This grant of privilege in the public way shall be subject to the provisions of Section 10-28-015 and all other required provisions of the Municipal Code of Chicago.

The grantee shall pay to the City of Chicago as compensation for the privilege Number 1109292 herein granted the sum of Eighty-seven and no/100 Dollars ($87.00) per annum, in advance.

A 25% penalty will be added for payments received after due date.

The permit holder agrees to hold the City of Chicago harmless for any damage, relocation or replacement costs associated with damage, relocation or removal of private property caused by the City performing work in the public way.

Authority herein given and granted for a period of five (5) years from and after July 30, 2013.

West Humboldt Park Family & Community Development Council.
[O2013-8796]

Be It Ordained by the City Council of the City of Chicago:

SECTION 1. Permission and authority are hereby given and granted to West Humboldt Park Family & Community Development Council, upon the terms and subject to the conditions of this ordinance, to construct, install, maintain and use one (1) awning projecting over the public right-of-way adjacent to its premises known as 3506 West Chicago Avenue. Said awning at West Chicago Avenue measures twenty-four (24) feet in length and four (4) feet in width for a total of ninety-six (96) square feet. The location of said privilege shall be as shown on print(s) kept on file with the Department of Business Affairs and Consumer Protection and the Office of the City Clerk. Said privilege shall be constructed in accordance with plans and specifications approved by the Zoning Department -- Signs.

This grant of privilege in the public way shall be subject to the provisions of Section 10-28-015 and all other required provisions of the Municipal Code of Chicago.

The grantee shall pay to the City of Chicago as compensation for the privilege Number 1102061 herein granted the sum of Fifty and no/100 Dollars ($50.00) per annum, in advance.

A 25% penalty will be added for payments received after due date.

The permit holder agrees to hold the City of Chicago harmless for any damage, relocation or replacement costs associated with damage, relocation or removal of private property caused by the City performing work in the public way.

Authority herein given and granted for a period of five (5) years from and after date of passage.

Xando Coffee & Bar/Cosi Sandwich Bar.

[O2013-9296]

Be It Ordained by the City Council of the City of Chicago:

SECTION 1. Permission and authority are hereby given and granted to Xando Coffee & Bar/Cosi Sandwich Bar, upon the terms and subject to the conditions of this ordinance, to maintain and use, as now constructed, one (1) awning projecting over the public right-of-way adjacent to its premises known as 203 North LaSalle Street. Said awning at West Lake Street and North Clark Street measures seventy-one point six seven (71.67) feet in length and three point six seven (3.67) feet in width for a total of two hundred sixty-three point zero three (263.03) square feet. The location of said privilege shall be as shown on print(s) kept on file with the Department of Business Affairs and Consumer Protection and the Office of the City Clerk. Said privilege shall be constructed in accordance with plans and specifications approved by the Zoning Department -- Signs.

This grant of privilege in the public way shall be subject to the provisions of Section 10-28-015 and all other required provisions of the Municipal Code of Chicago.

The grantee shall pay to the City of Chicago as compensation for the privilege Number 1109563 herein granted the sum of Ninety-six and 67/100 Dollars ($96.67) per annum, in advance.

A 25% penalty will be added for payments received after due date.

The permit holder agrees to hold the City of Chicago harmless for any damage, relocation or replacement costs associated with damage, relocation or removal of private property caused by the City performing work in the public way.

Authority herein given and granted for a period of five (5) years from and after October 8, 2013.

Yanbang Cai Sichuan Restaurant.

[O2013-9261]

Be It Ordained by the City Council of the City of Chicago:

SECTION 1. Permission and authority are hereby given and granted to Yanbang Cai Sichuan Restaurant, upon the terms and subject to the conditions of this ordinance, ordinance to construct, install, maintain and use one (1) awning projecting over the public right-of-way adjacent to its premises known as 228 West Cermak Road. Said awning at West Cermak Road measures twenty (20) feet in length and two (2) feet in width for a total of forty (40) square feet. The location of said privilege shall be as shown on print(s) kept on file with the Department of Business Affairs and Consumer Protection and the Office of the City Clerk. Said privilege shall be constructed in accordance with plans and specifications approved by the Zoning Department -- Signs.

This grant of privilege in the public way shall be subject to the provisions of Section 10-28-015 and all other required provisions of the Municipal Code of Chicago.

The grantee shall pay to the City of Chicago as compensation for the privilege Number 1105600 herein granted the sum of Fifty and no/100 Dollars ($50.00) per annum, in advance.

A 25% penalty will be added for payments received after due date.

The permit holder agrees to hold the City of Chicago harmless for any damage, relocation or replacement costs associated with damage, relocation or removal of private property caused by the City performing work in the public way.

Authority herein given and granted for a period of five (5) years from and after date of passage.

Yanci's Furniture.

[O2013-8765]

Be It Ordained by the City Council of the City of Chicago:

SECTION 1. Permission and authority are hereby given and granted to Yanci's Furniture,

upon the terms and subject to the conditions of this ordinance, to maintain and use, as now constructed, one (1) awning projecting over the public right-of-way adjacent to its premises known as 5200 South Kedzie Avenue. Said awning at South Kedzie Avenue measures thirty-three point nine two (33.92) feet in length and two (2) feet in width for a total of sixty-seven point eight four (67.84) square feet. The location of said privilege shall be as shown on print(s) kept on file with the Department of Business Affairs and Consumer Protection and the Office of the City Clerk. Said privilege shall be constructed in accordance with plans and specifications approved by the Zoning Department -- Signs

This grant of privilege in the public way shall be subject to the provisions of Section 10-28-015 and all other required provisions of the Municipal Code of Chicago.

The grantee shall pay to the City of Chicago as compensation for the privilege Number 1109233 herein granted the sum of Fifty-eight and 92/100 Dollars ($58.92) per annum, in advance.

A 25% penalty will be added for payments received after due date.

The permit holder agrees to hold the City of Chicago harmless for any damage, relocation or replacement costs associated with damage, relocation or removal of private property caused by the City performing work in the public way.

Authority herein given and granted for a period of five (5) years from and after February 6, 2013.

---

2 Q Nails.

[O2013-8849]

Be It Ordained by the City Council of the City of Chicago:

SECTION 1. Permission and authority are hereby given and granted to 2 Q Nails, upon the terms and subject to the conditions of this ordinance, to maintain and use, as now constructed, two (2) awnings projecting over the public right-of-way adjacent to its premises known as 445 North State Street. Said awning at North State Street measures one (1) at four point three (4.3) feet in length and three (3) feet in width for a total of twelve point nine (12.9) square feet. Said awning at North State Street measures one (1) at nine point eight (9.8) feet in length and three (3) feet in width for a total of twenty-nine point four (29.4) square feet. The location of said privilege shall be as shown on print(s) kept on file with the Department of Business Affairs and Consumer Protection and the Office of the City Clerk. Said privilege shall be constructed in accordance with plans and specifications approved by the Zoning Department -- Signs.

This grant of privilege in the public way shall be subject to the provisions of Section 10-28-015 and all other required provisions of the Municipal Code of Chicago.

The grantee shall pay to the City of Chicago as compensation for the privilege Number 1109205 herein granted the sum of One Hundred and no/100 Dollars ($100.00) per annum, in advance.

A 25% penalty will be added for payments received after due date.

The permit holder agrees to hold the City of Chicago harmless for any damage, relocation or replacement costs associated with damage, relocation or removal of private property caused by the City performing work in the public way.

Authority herein given and granted for a period of five (5) years from and after November 1, 2013.

AMENDMENT OF GRANTS OF PRIVILEGE FOR AWNINGS.

The Committee on Transportation and Public Way submitted the following report:

CHICAGO, December 10, 2013.

To the President and Members of the City Council:

Your Committee on Transportation and Public Way begs leave to report and recommend that Your Honorable Body *Pass* amendments to various ordinances passed by the City Council of the City of Chicago authorizing the issuance of permits to various applicants for the installation, maintenance and use of awnings. These ordinances were referred to the Committee on November 13, 2013.

This recommendation was concurred in unanimously by a viva voce vote of the members of the committee, with no dissenting vote.

Respectfully submitted,

(Signed) ANTHONY BEALE,
Chairman.

On motion of Alderman Beale, the said proposed ordinances transmitted with the foregoing committee report were *Passed* by yeas and nays as follows:

Yeas -- Aldermen Moreno, Fioretti, Dowell, Burns, Hairston, Sawyer, Holmes, Harris, Beale, Pope, Balcer, Cárdenas, Quinn, Burke, Foulkes, Thompson, Thomas, Lane, O'Shea, Cochran, Brookins, Muñoz, Zalewski, Chandler, Solis, Maldonado, Burnett, Ervin, Graham, Reboyras, Suarez, Waguespack, Mell, Austin, Colón, Sposato, Mitts, Cullerton, Laurino, P. O'Connor, M. O'Connor, Reilly, Smith, Tunney, Arena, Cappleman, Pawar, Osterman, Moore, Silverstein -- 50.

Nays -- None.

Alderman Pope moved to reconsider the foregoing vote. The motion was lost.

The following are said ordinances as passed (the italic heading in each case not being a part of the ordinance):

Johnny's State Street Grill.

[O2013-8730]

Be It Ordained by the City Council of the City of Chicago:

SECTION 1. The ordinance passed by the City Council of the City of Chicago for Johnny's State Street Grill on December 16, 2009, and printed upon page 82151 of the *Journal of the Proceedings of the City Council of the City of Chicago*, is hereby amended by deleting the words: "Johnny's State Street Grill" and inserting in their place the words: "Peter Koris".

SECTION 2. This ordinance amendment shall be in effect upon its passage.

My Fit Foods.

[O2013-8704]

Be It Ordained by the City Council of the City of Chicago:

SECTION 1. The ordinance passed by the City Council of the City of Chicago for My Fit Foods on July 24, 2013, and printed upon page 58235 of the *Journal of the Proceedings of the City Council of the City of Chicago*, is hereby amended by deleting the words: "The grantee shall pay to the City of Chicago as compensation for the privilege Number 1104714 herein granted the sum of One Hundred Seventy-five and no/100 Dollars ($175.00) per annum, in advance." and inserting in their place the words: "The grantee shall pay to the City of Chicago as compensation for the privilege Number 1104714 herein granted the sum of Eighty-seven and 50/100 Dollars ($87.50) per annum, in advance.".

SECTION 2. This ordinance amendment shall be in effect upon its passage.

Shurgard Storage Centers, Inc.

[O2013-8493]

Be It Ordained by the City Council of the City of Chicago:

SECTION 1. The ordinance passed by the City Council of the City of Chicago for Shurgard Storage Centers, Inc. on March 9, 2011, and printed upon page 113881 of the *Journal of the Proceedings of the City Council of the City of Chicago*, is hereby amended by deleting the words: "Shurgard Storage Centers, Inc." and inserting in their place the words: "Public Storage".

SECTION 2. This ordinance amendment shall be in effect upon its passage.

GRANTS OF PRIVILEGE IN PUBLIC WAY FOR CANOPIES.

The Committee on Transportation and Public Way submitted the following report:

CHICAGO, December 10, 2013.

To the President and Members of the City Council:

Your Committee on Transportation and Public Way begs leave to report and recommend that Your Honorable Body *Pass* the proposed ordinances transmitted herewith for grants of privilege in the public way for the installation, maintenance and use of canopies. These ordinances were referred to the Committee on November 13 and November 26, 2013.

This recommendation was concurred in unanimously by a viva voce vote of the members of the committee, with no dissenting vote.

Respectfully submitted,

(Signed) ANTHONY BEALE,
Chairman.

On motion of Alderman Beale, the said proposed ordinances transmitted with the foregoing committee report were *Passed* by yeas and nays as follows:

Yeas -- Aldermen Moreno, Fioretti, Dowell, Burns, Hairston, Sawyer, Holmes, Harris, Beale, Pope, Balcer, Cárdenas, Quinn, Burke, Foulkes, Thompson, Thomas, Lane, O'Shea, Cochran, Brookins, Muñoz, Zalewski, Chandler, Solis, Maldonado, Burnett, Ervin, Graham, Reboyras, Suarez, Waguespack, Mell, Austin, Colón, Sposato, Mitts, Cullerton, Laurino, P. O'Connor, M. O'Connor, Reilly, Smith, Tunney, Arena, Cappleman, Pawar, Osterman, Moore, Silverstein -- 50.

Nays -- None.

Alderman Pope moved to reconsider the foregoing vote. The motion was lost.

The following are said ordinances as passed (the italic heading in each case not being a part of the ordinance):

Acme Hotel Company/The Berkshire.

[O2013-8628]

Be It Ordained by the City Council of the City of Chicago:

SECTION 1. Permission and authority are hereby given and granted to Acme Hotel Company/The Berkshire, upon the terms and subject to the conditions of this ordinance, to maintain and use, as now constructed, one (1) canopy projecting over the public right-of-way adjacent to its premises known as 15 East Ohio Street. Said canopy at East Ohio Street measures twenty-four (24) feet in length and eight (8) feet in width for a total of one hundred ninety-two (192) square feet. The location of said privilege shall be as shown on print(s) kept on file with the Department of Business Affairs and Consumer Protection and the Office of the City Clerk. Said privilege shall be constructed in accordance with plans and specifications approved by the Zoning Department -- Signs.

This grant of privilege in the public way shall be subject to the provisions of Section 10-28-015 and all other required provisions of the Municipal Code of Chicago.

The grantee shall pay to the City of Chicago as compensation for the privilege Number 1105956 herein granted the sum of Fifty and no/100 Dollars ($50.00) per annum, in advance.

A 25% penalty will be added for payments received after due date.

The permit holder agrees to hold the City of Chicago harmless for any damage, relocation or replacement costs associated with damage, relocation or removal of private property caused by the City performing work in the public way.

Authority herein given and granted for a period of five (5) years from and after February 6, 2013.

A-OK Automotive, Inc.

[O2013-8576]

Be It Ordained by the City Council of the City of Chicago:

SECTION 1. Permission and authority are hereby given and granted to A-OK Automotive, Inc., upon the terms and subject to the conditions of this ordinance, to maintain and use, as now constructed, one (1) canopy projecting over the public right-of-way adjacent to its premises known as 5809 South Archer Avenue. Said canopy at South Archer Avenue measures twenty-eight (28) feet in length and four (4) feet in width for a total of one hundred twelve (112) square feet. The location of said privilege shall be as shown on print(s) kept on file with the Department of Business Affairs and Consumer Protection and the Office of the City Clerk. Said privilege shall be constructed in accordance with plans and specifications approved by the Zoning Department -- Signs.

This grant of privilege in the public way shall be subject to the provisions of Section 10-28-015 and all other required provisions of the Municipal Code of Chicago.

The grantee shall pay to the City of Chicago as compensation for the privilege Number 1109303 herein granted the sum of Fifty-three and no/100 Dollars ($53.00) per annum, in advance.

A 25% penalty will be added for payments received after due date.

The permit holder agrees to hold the City of Chicago harmless for any damage, relocation or replacement costs associated with damage, relocation or removal of private property caused by the City performing work in the public way.

Authority herein given and granted for a period of five (5) years from and after September 10, 2013.

Michelle Berger.

[O2013-8540]

Be It Ordained by the City Council of the City of Chicago:

SECTION 1. Permission and authority are hereby given and granted to Michelle Berger,

upon the terms and subject to the conditions of this ordinance, to construct, install, maintain and use one (1) canopy projecting over the public right-of-way adjacent to its premises known as 1015 North Wood Street. Said canopy at alley adjacent to 1015 North Wood Street measures sixty-three (63) feet in length and one point five (1.5) feet in width for a total of ninety-four point five (94.5) square feet. The location of said privilege shall be as shown on print(s) kept on file with the Department of Business Affairs and Consumer Protection and the Office of the City Clerk. Said privilege shall be constructed in accordance with plans and specifications approved by the Zoning Department -- Signs.

This grant of privilege in the public way shall be subject to the provisions of Section 10-28-015 and all other required provisions of the Municipal Code of Chicago.

The grantee shall pay to the City of Chicago as compensation for the privilege Number 1108969 herein granted the sum of Eighty-eight and no/100 Dollars ($88.00) per annum, in advance.

A 25% penalty will be added for payments received after due date.

The permit holder agrees to hold the City of Chicago harmless for any damage, relocation or replacement costs associated with damage, relocation or removal of private property caused by the City performing work in the public way.

Authority herein given and granted for a period of five (5) years from and after date of passage.

Blue Sky Restaurant.

[O2013-9226]

Be It Ordained by the City Council of the City of Chicago:

SECTION 1. Permission and authority are hereby given and granted to Blue Sky Restaurant, upon the terms and subject to the conditions of this ordinance, to maintain and use, as now constructed, one (1) canopy projecting over the public right-of-way adjacent to its premises known as 4807 South Pulaski Road. Said canopy at South Pulaski Road measure fifty (50) feet in length and three (3) feet in width for a total of one hundred fifty (150) square feet. The location of said privilege shall be as shown on print(s) kept on file with the Department of Business Affairs and Consumer Protection and the Office of the City Clerk. Said privilege shall be constructed in accordance with plans and specifications approved by the Zoning Department -- Signs.

This grant of privilege in the public way shall be subject to the provisions of Section 10-28-015 and all other required provisions of the Municipal Code of Chicago.

The grantee shall pay to the City of Chicago as compensation for the privilege Number 1109495 herein granted the sum of Seventy-five and no/100 Dollars ($75.00) per annum, in advance.

A 25% penalty will be added for payments received after due date.

The permit holder agrees to hold the City of Chicago harmless for any damage, relocation or replacement costs associated with damage, relocation or removal of private property caused by the City performing work in the public way.

Authority herein given and granted for a period of five (5) years from and after November 5, 2013.

Broadway Hood LLC.

[O2013-8679]

Be It Ordained by the City Council of the City of Chicago:

SECTION 1. Permission and authority are hereby given and granted to Broadway Hood LLC, upon the terms and subject to the conditions of this ordinance, to construct, install, maintain and use one (1) canopy projecting over the public right-of-way adjacent to its premises known as 6140 North Broadway. Said canopy at corner of North Broadway and West Hood Avenue measures sixty point five (60.5) feet in length and four (4) feet in width for a total of two hundred forty-two (242) square feet. The location of said privilege shall be as shown on print(s) kept on file with the Department of Business Affairs and Consumer Protection and the Office of the City Clerk. Said privilege shall be constructed in accordance with plans and specifications approved by the Zoning Department -- Signs.

This grant of privilege in the public way shall be subject to the provisions of Section 10-28-015 and all other required provisions of the Municipal Code of Chicago.

The grantee shall pay to the City of Chicago as compensation for the privilege Number 1109185 herein granted the sum of Eighty-five and 50/100 Dollars ($85.50) per annum, in advance.

A 25% penalty will be added for payments received after due date.

The permit holder agrees to hold the City of Chicago harmless for any damage, relocation or replacement costs associated with damage, relocation or removal of private property caused by the City performing work in the public way.

Authority herein given and granted for a period of five (5) years from and after date of passage.

Chipotle Mexican Grill.

[O2013-8660]

Be It Ordained by the City Council of the City of Chicago:

SECTION 1. Permission and authority are hereby given and granted to Chipotle Mexican Grill, upon the terms and subject to the conditions of this ordinance, to maintain and use, as now constructed, two (2) canopies projecting over the public right-of-way adjacent to its premises known as 2256 North Orchard Street. Said canopy at North Orchard Street measures one (1) at twenty-two point one one (22.11) feet in length and four point four (4.4) feet in width for a total of ninety-seven point two eight (97.28) square feet. Said canopy at West Belden Avenue measures one (1) at fourteen point one one (14.11) feet in length and four point two (4.2) feet in width for a total of fifty-nine point two six (59.26) square feet. The location of said privilege shall be as shown on print(s) kept on file with the Department of Business Affairs and Consumer Protection and the Office of the City Clerk. Said privilege shall be constructed in accordance with plans and specifications approved by the Zoning Department -- Signs.

This grant of privilege in the public way shall be subject to the provisions of Section 10-28-015 and all other required provisions of the Municipal Code of Chicago.

The grantee shall pay to the City of Chicago as compensation for the privilege Number 1109243 herein granted the sum of One Hundred and no/100 Dollars ($100.00) per annum, in advance.

A 25% penalty will be added for payments received after due date.

The permit holder agrees to hold the City of Chicago harmless for any damage, relocation or replacement costs associated with damage, relocation or removal of private property caused by the City performing work in the public way.

Authority herein given and granted for a period of five (5) years from and after September 14, 2013.

Chris Dallas-Edgewater Produce.

[O2013-8671]

Be It Ordained by the City Council of the City of Chicago:

SECTION 1. Permission and authority are hereby given and granted to Chris Dallas-Edgewater Produce, upon the terms and subject to the conditions of this ordinance,

to maintain and use, as now constructed, one (1) canopy projecting over the public right-of-way adjacent to its premises known as 5509 North Clark Street. Said canopy at North Clark Street measures seventy-four (74) feet in length and three point six (3.6) feet in width for a total of two hundred sixty-six point four (266.4) square feet. The location of said privilege shall be as shown on print(s) kept on file with the Department of Business Affairs and Consumer Protection and the Office of the City Clerk. Said privilege shall be constructed in accordance with plans and specifications approved by the Zoning Department -- Signs.

This grant of privilege in the public way shall be subject to the provisions of Section 10-28-015 and all other required provisions of the Municipal Code of Chicago.

The grantee shall pay to the City of Chicago as compensation for the privilege Number 1109165 herein granted the sum of Ninety-nine and no/100 Dollars ($99.00) per annum, in advance.

A 25% penalty will be added for payments received after due date.

The permit holder agrees to hold the City of Chicago harmless for any damage, relocation or replacement costs associated with damage, relocation or removal of private property caused by the City performing work in the public way.

Authority herein given and granted for a period of five (5) years from and after October 31, 2013.

Clyde Quality Food.

[O2013-8562]

Be It Ordained by the City Council of the City of Chicago:

SECTION 1. Permission and authority are hereby given and granted to Clyde Quality Food, upon the terms and subject to the conditions of this ordinance, to maintain and use, as now constructed, one (1) canopy projecting over the public right-of-way adjacent to its premises known as 2047 East 79th Street. Said canopy at East 79th Street measures forty-one (41) feet in length and two (2) feet in width for a total of eighty-two (82) square feet. The location of said privilege shall be as shown on print(s) kept on file with the Department of Business Affairs and Consumer Protection and the Office of the City Clerk. Said privilege shall be constructed in accordance with plans and specifications approved by the Zoning Department -- Signs.

This grant of privilege in the public way shall be subject to the provisions of Section 10-28-015 and all other required provisions of the Municipal Code of Chicago.

The grantee shall pay to the City of Chicago as compensation for the privilege Number 1106662 herein granted the sum of Sixty-six and no/100 Dollars ($66.00) per annum, in advance.

A 25% penalty will be added for payments received after due date.

The permit holder agrees to hold the City of Chicago harmless for any damage, relocation or replacement costs associated with damage, relocation or removal of private property caused by the City performing work in the public way.

Authority herein given and granted for a period of five (5) years from and after February 6, 2013.

The Columbian Condominium Association.

[O2013-8546]

Be It Ordained by the City Council of the City of Chicago:

SECTION 1. Permission and authority are hereby given and granted to The Columbian Condominium Association, upon the terms and subject to the conditions of this ordinance, to maintain and use, as now constructed, one (1) canopy projecting over the public right-of-way adjacent to its premises known as 1160 South Michigan Avenue. Said canopy at South Michigan Avenue measures seventeen (17) feet in length and eleven point six seven (11.67) feet in width for a total of one hundred ninety-eight point three nine (198.39) square feet. The location of said privilege shall be as shown on print(s) kept on file with the Department of Business Affairs and Consumer Protection and the Office of the City Clerk. Said privilege shall be constructed in accordance with plans and specifications approved by the Zoning Department -- Signs.

This grant of privilege in the public way shall be subject to the provisions of Section 10-28-015 and all other required provisions of the Municipal Code of Chicago.

The grantee shall pay to the City of Chicago as compensation for the privilege Number 1109092 herein granted the sum of Fifty and no/100 Dollars ($50.00) per annum, in advance.

A 25% penalty will be added for payments received after due date.

The permit holder agrees to hold the City of Chicago harmless for any damage, relocation or replacement costs associated with damage, relocation or removal of private property caused by the City performing work in the public way.

Authority herein given and granted for a period of five (5) years from and after September 14, 2013.

Crossroads Broadway LLC.

[O2013-8676]

Be It Ordained by the City Council of the City of Chicago:

SECTION 1. Permission and authority are hereby given and granted to Crossroads Broadway LLC, upon the terms and subject to the conditions of this ordinance, to maintain and use, as now constructed, one (1) canopy projecting over the public right-of-way adjacent to its premises known as 6121 North Broadway. Said canopy at North Broadway measures eighty point five (80.5) feet in length and five point nine two (5.92) feet in width for a total of four hundred seventy-six point five six (476.56) square feet. The location of said privilege shall be as shown on print(s) kept on file with the Department of Business Affairs and Consumer Protection and the Office of the City Clerk. Said privilege shall be constructed in accordance with plans and specifications approved by the Zoning Department -- Signs.

This grant of privilege in the public way shall be subject to the provisions of Section 10-28-015 and all other required provisions of the Municipal Code of Chicago.

The grantee shall pay to the City of Chicago as compensation for the privilege Number 1109184 herein granted the sum of One Hundred Five and 50/100 Dollars ($105.50) per annum, in advance.

A 25% penalty will be added for payments received after due date.

The permit holder agrees to hold the City of Chicago harmless for any damage, relocation or replacement costs associated with damage, relocation or removal of private property caused by the City performing work in the public way.

Authority herein given and granted for a period of five (5) years from and after date of passage.

Exchequer Restaurant.

[O2013-8632]

Be It Ordained by the City Council of the City of Chicago:

SECTION 1. Permission and authority are hereby given and granted to Exchequer Restaurant, upon the terms and subject to the conditions of this ordinance, to maintain and

use, as now constructed, one (1) canopy projecting over the public right-of-way adjacent to its premises known as 226 South Wabash Avenue. Said canopy at South Wabash Avenue measures fourteen (14) feet in length and six (6) feet in width for a total of eighty-four (84) square feet. The location of said privilege shall be as shown on print(s) kept on file with the Department of Business Affairs and Consumer Protection and the Office of the City Clerk. Said privilege shall be constructed in accordance with plans and specifications approved by the Zoning Department -- Signs.

This grant of privilege in the public way shall be subject to the provisions of Section 10-28-015 and all other required provisions of the Municipal Code of Chicago.

The grantee shall pay to the City of Chicago as compensation for the privilege Number 1109421 herein granted the sum of Fifty and no/100 Dollars ($50.00) per annum, in advance.

A 25% penalty will be added for payments received after due date.

The permit holder agrees to hold the City of Chicago harmless for any damage, relocation or replacement costs associated with damage, relocation or removal of private property caused by the City performing work in the public way.

Authority herein given and granted for a period of five (5) years from and after November 18, 2013.

Fremont Square LLC.

[O2013-9230]

Be It Ordained by the City Council of the City of Chicago:

SECTION 1. Permission and authority are hereby given and granted to Fremont Square LLC, upon the terms and subject to the conditions of this ordinance, to construct, install, maintain and use one (1) canopy projecting over the public right-of-way adjacent to its premises known as 901 West Weed Street. Said canopy at West Weed Street measures sixty-four point six eight (64.68) feet in length and four (4) feet in width for a total of two hundred fifty-eight point seven two (258.72) square feet. The location of said privilege shall be as shown on print(s) kept on file with the Department of Business Affairs and Consumer Protection and the Office of the City Clerk. Said privilege shall be constructed in accordance with plans and specifications approved by the Zoning Department -- Signs.

This grant of privilege in the public way shall be subject to the provisions of Section 10-28-015 and all other required provisions of the Municipal Code of Chicago.

The grantee shall pay to the City of Chicago as compensation for the privilege Number 1109522 herein granted the sum of Fifty and no/100 Dollars ($50.00) per annum, in advance.

A 25% penalty will be added for payments received after due date.

The permit holder agrees to hold the City of Chicago harmless for any damage, relocation or replacement costs associated with damage, relocation or removal of private property caused by the City performing work in the public way.

Authority herein given and granted for a period of five (5) years from and after date of passage.

Fulton's On The River.

[O2013-8610]

Be It Ordained by the City Council of the City of Chicago:

SECTION 1. Permission and authority are hereby given and granted to Fulton's on the River, upon the terms and subject to the conditions of this ordinance, to maintain and use, as now constructed, three (3) canopies projecting over the public right-of-way adjacent to its premises known as 315 North LaSalle Street. Said canopy at North LaSalle Street measures one (1) at twenty (20) feet in length and three (3) feet in width for a total of sixty (60) square feet. Said canopy at North LaSalle Street measures one (1) at eight (8) feet in length and three (3) feet in width for a total of twenty-four (24) square feet. Said canopy at North LaSalle Street measures one (1) at ten (10) feet in length and three (3) feet in width for a total of thirty (30) square feet. The location of said privilege shall be as shown on print(s) kept on file with the Department of Business Affairs and Consumer Protection and the Office of the City Clerk. Said privilege shall be constructed in accordance with plans and specifications approved by the Zoning Department -- Signs.

This grant of privilege in the public way shall be subject to the provisions of Section 10-28-015 and all other required provisions of the Municipal Code of Chicago.

The grantee shall pay to the City of Chicago as compensation for the privilege Number 1109183 herein granted the sum of One Hundred Fifty and no/100 Dollars ($150.00) per annum, in advance.

A 25% penalty will be added for payments received after due date.

The permit holder agrees to hold the City of Chicago harmless for any damage, relocation or replacement costs associated with damage, relocation or removal of private property caused by the City performing work in the public way.

Authority herein given and granted for a period of five (5) years from and after October 8, 2013.

Garfield Partners LLC.

[O2013-8582]

Be It Ordained by the City Council of the City of Chicago:

SECTION 1. Permission and authority are hereby given and granted to Garfield Partners LLC, upon the terms and subject to the conditions of this ordinance, to maintain and use, as now constructed, three (3) canopies projecting over the public right-of-way adjacent to its premises known as 3913 -- 3959 West Madison Street. Said canopy at West Madison Street measures one (1) at three hundred six (306) feet in length and six point seven five (6.75) feet in width for a total of two thousand sixty-five point five (2,065.5) square feet. Said canopy at West Madison Street/South Pulaski Road measures one (1) at forty-four (44) feet in length and six point seven five (6.75) feet in width for a total of two hundred ninety-seven (297) square feet. Said canopy at South Pulaski Road measures one (1) at eighty-three (83) feet in length and six point seven five (6.75) feet in width for a total of five hundred sixty point two five (560.25) square feet. The location of said privilege shall be as shown on print(s) kept on file with the Department of Business Affairs and Consumer Protection and the Office of the City Clerk. Said privilege shall be constructed in accordance with plans and specifications approved by the Zoning Department -- Signs.

This grant of privilege in the public way shall be subject to the provisions of Section 10-28-015 and all other required provisions of the Municipal Code of Chicago.

The grantee shall pay to the City of Chicago as compensation for the privilege Number 1109253 herein granted the sum of One Hundred Seventy-five and no/100 Dollars ($175.00) per annum, in advance.

A 25% penalty will be added for payments received after due date.

The permit holder agrees to hold the City of Chicago harmless for any damage, relocation or replacement costs associated with damage, relocation or removal of private property caused by the City performing work in the public way.

Authority herein given and granted for a period of five (5) years from and after September 10, 2013.

Giant Beauty Supply.

[O2013-8567]

Be It Ordained by the City Council of the City of Chicago:

SECTION 1. Permission and authority are hereby given and granted to Giant Beauty Supply, upon the terms and subject to the conditions of this ordinance, to maintain and use, as now constructed, one (1) canopy projecting over the public right-of-way adjacent to its premises known as 11219 South Michigan Avenue. Said canopy at South Michigan Avenue measures fifty (50) feet in length and two (2) feet in width for a total of one hundred (100) square feet. The location of said privilege shall be as shown on print(s) kept on file with the Department of Business Affairs and Consumer Protection and the Office of the City Clerk. Said privilege shall be constructed in accordance with plans and specifications approved by the Zoning Department -- Signs.

This grant of privilege in the public way shall be subject to the provisions of Section 10-28-015 and all other required provisions of the Municipal Code of Chicago.

The grantee shall pay to the City of Chicago as compensation for the privilege Number 1109149 herein granted the sum of Seventy-five and no/100 Dollars ($75.00) per annum, in advance.

A 25% penalty will be added for payments received after due date.

The permit holder agrees to hold the City of Chicago harmless for any damage, relocation or replacement costs associated with damage, relocation or removal of private property caused by the City performing work in the public way.

Authority herein given and granted for a period of five (5) years from and after July 19, 2012.

Hair Design International Ltd.

[O2013-8559]

Be It Ordained by the City Council of the City of Chicago:

SECTION 1. Permission and authority are hereby given and granted to Hair Design International Ltd., upon the terms and subject to the conditions of this ordinance, to maintain and use, as now constructed, one (1) canopy projecting over the public right-of-way adjacent to its premises known as 1309 East 57th Street. Said canopy at East 57th Street measures twenty-four point one seven (24.17) feet in length and two point one seven (2.17) feet in width for a total of fifty-two point four five (52.45) square feet. The location of said privilege shall be

as shown on print(s) kept on file with the Department of Business Affairs and Consumer Protection and the Office of the City Clerk. Said privilege shall be constructed in accordance with plans and specifications approved by the Zoning Department -- Signs.

This grant of privilege in the public way shall be subject to the provisions of Section 10-28-015 and all other required provisions of the Municipal Code of Chicago.

The grantee shall pay to the City of Chicago as compensation for the privilege Number 1109386 herein granted the sum of Fifty and no/100 Dollars ($50.00) per annum, in advance.

A 25% penalty will be added for payments received after due date.

The permit holder agrees to hold the City of Chicago harmless for any damage, relocation or replacement costs associated with damage, relocation or removal of private property caused by the City performing work in the public way.

Authority herein given and granted for a period of five (5) years from and after November 5, 2013.

Holiday Inn Express Mag Mile Cass.

[O2013-8645]

Be It Ordained by the City Council of the City of Chicago:

SECTION 1. Permission and authority are hereby given and granted to Holiday Inn Express Mag Mile Cass, upon the terms and subject to the conditions of this ordinance, to maintain and use, as now constructed, one (1) canopy projecting over the public right-of-way adjacent to its premises known as 640 North Wabash Avenue. Said canopy at North Wabash Avenue measures ten (10) feet in length and ten (10) feet in width for a total of one hundred (100) square feet. The location of said privilege shall be as shown on print(s) kept on file with the Department of Business Affairs and Consumer Protection and the Office of the City Clerk. Said privilege shall be constructed in accordance with plans and specifications approved by the Zoning Department -- Signs.

This grant of privilege in the public way shall be subject to the provisions of Section 10-28-015 and all other required provisions of the Municipal Code of Chicago.

The grantee shall pay to the City of Chicago as compensation for the privilege Number 1109416 herein granted the sum of Fifty and no/100 Dollars ($50.00) per annum, in advance.

A 25% penalty will be added for payments received after due date.

The permit holder agrees to hold the City of Chicago harmless for any damage, relocation or replacement costs associated with damage, relocation or removal of private property caused by the City performing work in the public way.

Authority herein given and granted for a period of five (5) years from and after November 19, 2013.

Icebreaker.

[O2013-8629]

Be It Ordained by the City Council of the City of Chicago:

SECTION 1. Permission and authority are hereby given and granted to Icebreaker, upon the terms and subject to the conditions of this ordinance, to construct, install, maintain and use one (1) canopy projecting over the public right-of-way adjacent to its premises known as 44 East Walton Street. Said canopy at East Walton Street measures twenty-four (24) feet in length and point three three (.33) foot in width for a total of seven point nine two (7.92) square feet. The location of said privilege shall be as shown on print(s) kept on file with the Department of Business Affairs and Consumer Protection and the Office of the City Clerk. Said privilege shall be constructed in accordance with plans and specifications approved by the Zoning Department -- Signs.

This grant of privilege in the public way shall be subject to the provisions of Section 10-28-015 and all other required provisions of the Municipal Code of Chicago.

The grantee shall pay to the City of Chicago as compensation for the privilege Number 1109365 herein granted the sum of Fifty and no/100 Dollars ($50.00) per annum, in advance.

A 25% penalty will be added for payments received after due date.

The permit holder agrees to hold the City of Chicago harmless for any damage, relocation or replacement costs associated with damage, relocation or removal of private property caused by the City performing work in the public way.

Authority herein given and granted for a period of five (5) years from and after date of passage.

The John Marshall Law School.

[O2013-8548]

Be It Ordained by the City Council of the City of Chicago:

SECTION 1. Permission and authority are hereby given and granted to The John Marshall Law School, upon the terms and subject to the conditions of this ordinance, to maintain and use, as now constructed, one (1) canopy projecting over the public right-of-way adjacent to its premises known as 315 South Plymouth Court. Said canopy at South Plymouth Court measures eleven point five (11.5) feet in length and nine point eight three (9.83) feet in width for a total of one hundred thirteen point zero five (113.05) square feet. The location of said privilege shall be as shown on print(s) kept on file with the Department of Business Affairs and Consumer Protection and the Office of the City Clerk. Said privilege shall be constructed in accordance with plans and specifications approved by the Zoning Department -- Signs.

This grant of privilege in the public way shall be subject to the provisions of Section 10-28-015 and all other required provisions of the Municipal Code of Chicago.

The grantee shall pay to the City of Chicago as compensation for the privilege Number 1109148 herein granted the sum of Fifty and no/100 Dollars ($50.00) per annum, in advance.

A 25% penalty will be added for payments received after due date.

The permit holder agrees to hold the City of Chicago harmless for any damage, relocation or replacement costs associated with damage, relocation or removal of private property caused by the City performing work in the public way.

Authority herein given and granted for a period of five (5) years from and after October 14, 2013.

Khalil's Food & Liquor.

[O2013-8564]

Be It Ordained by the City Council of the City of Chicago:

SECTION 1. Permission and authority are hereby given and granted to Khalil's Food & Liquor, upon the terms and subject to the conditions of this ordinance, to maintain and use, as now constructed, one (1) canopy projecting over the public right-of-way adjacent to its premises known as 146 West 103rd Street. Said canopy at West 103rd Street measures seventy-five (75) feet in length and two (2) feet in width for a total of one hundred fifty (150) square feet. The location of said privilege shall be as shown on print(s) kept on file with the

Department of Business Affairs and Consumer Protection and the Office of the City Clerk. Said privilege shall be constructed in accordance with plans and specifications approved by the Zoning Department -- Signs.

This grant of privilege in the public way shall be subject to the provisions of Section 10-28-015 and all other required provisions of the Municipal Code of Chicago.

The grantee shall pay to the City of Chicago as compensation for the privilege Number 1109039 herein granted the sum of One Hundred and no/100 Dollars ($100.00) per annum, in advance.

A 25% penalty will be added for payments received after due date.

The permit holder agrees to hold the City of Chicago harmless for any damage, relocation or replacement costs associated with damage, relocation or removal of private property caused by the City performing work in the public way.

Authority herein given and granted for a period of five (5) years from and after January 9, 2013.

Las Americas Food & Liquor, Inc.

[O2013-8600]

Be It Ordained by the City Council of the City of Chicago:

SECTION 1. Permission and authority are hereby given and granted to Las Americas Food & Liquor, Inc., upon the terms and subject to the conditions of this ordinance, to maintain and use, as now constructed, one (1) canopy projecting over the public right-of-way adjacent to its premises known as 1156 North Pulaski Road. Said canopy at North Pulaski Road measures forty (40) feet in length and four (4) feet in width for a total of one hundred sixty (160) square feet. The location of said privilege shall be as shown on print(s) kept on file with the Department of Business Affairs and Consumer Protection and the Office of the City Clerk. Said privilege shall be constructed in accordance with plans and specifications approved by the Zoning Department -- Signs.

This grant of privilege in the public way shall be subject to the provisions of Section 10-28-015 and all other required provisions of the Municipal Code of Chicago.

The grantee shall pay to the City of Chicago as compensation for the privilege Number 1109260 herein granted the sum of Sixty-five and no/100 Dollars ($65.00) per annum, in advance.

A 25% penalty will be added for payments received after due date.

The permit holder agrees to hold the City of Chicago harmless for any damage, relocation or replacement costs associated with damage, relocation or removal of private property caused by the City performing work in the public way.

Authority herein given and granted for a period of five (5) years from and after July 30, 2013.

LaSalle Cleaners.

[O2013-9236]

Be It Ordained by the City Council of the City of Chicago:

SECTION 1. Permission and authority are hereby given and granted to LaSalle Cleaners, upon the terms and subject to the conditions of this ordinance, to maintain and use, as now constructed, one (1) canopy projecting over the public right-of-way adjacent to its premises known as 156 West Division Street. Said canopy at West Division Street measures sixteen (16) feet in length and four (4) feet in width for a total of sixty-four (64) square feet. The location of said privilege shall be as shown on print(s) kept on file with the Department of Business Affairs and Consumer Protection and the Office of the City Clerk. Said privilege shall be constructed in accordance with plans and specifications approved by the Zoning Department -- Signs.

This grant of privilege in the public way shall be subject to the provisions of Section 10-28-015 and all other required provisions of the Municipal Code of Chicago.

The grantee shall pay to the City of Chicago as compensation for the privilege Number 1109540 herein granted the sum of Fifty and no/100 Dollars ($50.00) per annum, in advance.

A 25% penalty will be added for payments received after due date.

The permit holder agrees to hold the City of Chicago harmless for any damage, relocation or replacement costs associated with damage, relocation or removal of private property caused by the City performing work in the public way.

Authority herein given and granted for a period of five (5) years from and after November 5, 2013.

Lavanderia El Sol.

[O2013-9228]

Be It Ordained by the City Council of the City of Chicago:

SECTION 1. Permission and authority are hereby given and granted to Lavanderia El Sol, upon the terms and subject to the conditions of this ordinance, to maintain and use, as now constructed, one (1) canopy projecting over the public right-of-way adjacent to its premises known as 2819 -- 2823 West 55th Street. Said canopy at West 55th Street measures fifty (50) feet in length and one (1) foot in width for a total of fifty (50) square feet. The location of said privilege shall be as shown on print(s) kept on file with the Department of Business Affairs and Consumer Protection and the Office of the City Clerk. Said privilege shall be constructed in accordance with plans and specifications approved by the Zoning Department -- Signs.

This grant of privilege in the public way shall be subject to the provisions of Section 10-28-015 and all other required provisions of the Municipal Code of Chicago.

The grantee shall pay to the City of Chicago as compensation for the privilege Number 1109600 herein granted the sum of Seventy-five and no/100 Dollars ($75.00) per annum, in advance.

A 25% penalty will be added for payments received after due date.

The permit holder agrees to hold the City of Chicago harmless for any damage, relocation or replacement costs associated with damage, relocation or removal of private property caused by the City performing work in the public way.

Authority herein given and granted for a period of five (5) years from and after November 5, 2013.

Los Delfines No. 2.

[O2013-8577]

Be It Ordained by the City Council of the City of Chicago:

SECTION 1. Permission and authority are hereby given and granted to Los Delfines Number 2, upon the terms and subject to the conditions of this ordinance, to maintain and use, as now constructed, one (1) canopy projecting over the public right-of-way adjacent to its premises known as 5207 South Archer Avenue. Said canopy at South Archer Avenue measures fifty-two (52) feet in length and two point five (2.5) feet in width for a total of one hundred thirty (130) square feet. The location of said privilege shall be as shown on print(s) kept on file with the Department of Business Affairs and Consumer Protection and the Office

of the City Clerk. Said privilege shall be constructed in accordance with plans and specifications approved by the Zoning Department -- Signs.

This grant of privilege in the public way shall be subject to the provisions of Section 10-28-015 and all other required provisions of the Municipal Code of Chicago.

The grantee shall pay to the City of Chicago as compensation for the privilege Number 1109319 herein granted the sum of Seventy-seven and no/100 Dollars ($77.00) per annum, in advance.

A 25% penalty will be added for payments received after due date.

The permit holder agrees to hold the City of Chicago harmless for any damage, relocation or replacement costs associated with damage, relocation or removal of private property caused by the City performing work in the public way.

Authority herein given and granted for a period of five (5) years from and after October 8, 2013.

Los Tres Hermanos.

[O2013-8574]

Be It Ordained by the City Council of the City of Chicago:

SECTION 1. Permission and authority are hereby given and granted to Los Tres Hermanos, upon the terms and subject to the conditions of this ordinance, to maintain and use, as now constructed, one (1) canopy projecting over the public right-of-way adjacent to its premises known as 2858 South Pulaski Road. Said canopy at South Pulaski Road measures twenty-eight (28) feet in length and two (2) feet in width for a total of fifty-six (56) square feet. The location of said privilege shall be as shown on print(s) kept on file with the Department of Business Affairs and Consumer Protection and the Office of the City Clerk. Said privilege shall be constructed in accordance with plans and specifications approved by the Zoning Department -- signs.

This grant of privilege in the public way shall be subject to the provisions of Section 10-28-015 and all other required provisions of the Municipal Code of Chicago.

The grantee shall pay to the City of Chicago as compensation for the privilege Number 1109160 herein granted the sum of Fifty-three and no/100 Dollars ($53.00) per annum, in advance.

A 25% penalty will be added for payments received after due date.

The permit holder agrees to hold the City of Chicago harmless for any damage, relocation or replacement costs associated with damage, relocation or removal of private property caused by the City performing work in the public way.

Authority herein given and granted for a period of five (5) years from and after October 8, 2013.

Lutz Continental Cafe & Pastry Shop.

[O2013-8667]

Be It Ordained by the City Council of the City of Chicago:

SECTION 1. Permission and authority are hereby given and granted to Lutz Continental Cafe & Pastry Shop, upon the terms and subject to the conditions of this ordinance, to maintain and use, as now constructed, one (1) canopy projecting over the public right-of-way adjacent to its premises known as 2458 West Montrose Avenue. Said canopy at West Montrose Avenue measures fifty-eight (58) feet in length and four (4) feet in width for a total of two hundred thirty-two (232) square feet. The location of said privilege shall be as shown on print(s) kept on file with the Department of Business Affairs and Consumer Protection and the Office of the City Clerk. Said privilege shall be constructed in accordance with plans and specifications approved by the Zoning Department -- Signs.

This grant of privilege in the public way shall be subject to the provisions of Section 10-28-015 and all other required provisions of the Municipal Code of Chicago.

The grantee shall pay to the City of Chicago as compensation for the privilege Number 1109464 herein granted the sum of Eighty-three and no/100 Dollars ($83.00) per annum, in advance.

A 25% penalty will be added for payments received after due date.

The permit holder agrees to hold the City of Chicago harmless for any damage, relocation or replacement costs associated with damage, relocation or removal of private property caused by the City performing work in the public way.

Authority herein given and granted for a period of five (5) years from and after September 10, 2013.

MHF Chicago MC IV LLC.

[O2013-8616]

Be It Ordained by the City Council of the City of Chicago:

SECTION 1. Permission and authority are hereby given and granted to MHF Chicago MC IV LLC, upon the terms and subject to the conditions of this ordinance, to maintain and use one (1) canopy projecting over the public right-of-way adjacent to its premises known as 66 East Wacker Place. Said canopy at East Wacker Place measures thirty-two point five eight (32.58) feet in length and six point three three (6.33) feet in width for a total of two hundred six point two three (206.23) square feet. The location of said privilege shall be as shown on print(s) kept on file with the Department of Business Affairs and Consumer Protection and the Office of the City Clerk. Said privilege shall be constructed in accordance with plans and specifications approved by the Zoning Department -- Signs.

This grant of privilege in the public way shall be subject to the provisions of Section 10-28-015 and all other required provisions of the Municipal Code of Chicago.

The grantee shall pay to the City of Chicago as compensation for the privilege Number 1108959 herein granted the sum of Fifty-seven and 58/100 Dollars ($57.58) per annum, in advance.

A 25% penalty will be added for payments received after due date.

The permit holder agrees to hold the City of Chicago harmless for any damage, relocation or replacement costs associated with damage, relocation or removal of private property caused by the City performing work in the public way.

Authority herein given and granted for a period of five (5) years from and after date of passage.

MJH Education Assistance Illinois IV LLC.

[O2013-8594]

Be It Ordained by the City Council of the City of Chicago:

SECTION 1. Permission and authority are hereby given and granted to MJH Education Assistance Illinois IV LLC, upon the terms and subject to the conditions of this ordinance, to maintain and use, as now constructed, one (1) canopy projecting over the public right-of-way adjacent to its premises known as 1237 West Fullerton Avenue. Said canopy at West Fullerton Parkway measures thirty point nine (30.9) feet in length and four point five (4.5) feet in width for a total of one hundred thirty-nine point zero five (139.05) square feet. The location

of said privilege shall be as shown on print(s) kept on file with the Department of Business Affairs and Consumer Protection and the Office of the City Clerk. Said privilege shall be constructed in accordance with plans and specifications approved by the Zoning Department -- Signs.

This grant of privilege in the public way shall be subject to the provisions of Section 10-28-015 and all other required provisions of the Municipal Code of Chicago.

The grantee shall pay to the City of Chicago as compensation for the privilege Number 1109313 herein granted the sum of Fifty-five and 90/100 Dollars ($55.90) per annum, in advance.

A 25% penalty will be added for payments received after due date.

The permit holder agrees to hold the City of Chicago harmless for any damage, relocation or replacement costs associated with damage, relocation or removal of private property caused by the City performing work in the public way.

Authority herein given and granted for a period of five (5) years from and after July 26, 2011.

Mounsef International.

[O2013-8599]

Be It Ordained by the City Council of the City of Chicago:

SECTION 1. Permission and authority are hereby given and granted to Mounsef International, upon the terms and subject to the conditions of this ordinance, to maintain and use, as now constructed, one (1) canopy projecting over the public right-of-way adjacent to its premises known as 4738 -- 4746 North Kedzie Avenue. Said canopy at North Kedzie Avenue measures one hundred (100) feet in length and two point two five (2.25) feet in width for a total of two hundred twenty-five (225) square feet. The location of said privilege shall be as shown on print(s) kept on file with the Department of Business Affairs and Consumer Protection and the Office of the City Clerk. Said privilege shall be constructed in accordance with plans and specifications approved by the Zoning Department -- Signs.

This grant of privilege in the public way shall be subject to the provisions of Section 10-28-015 and all other required provisions of the Municipal Code of Chicago.

The grantee shall pay to the City of Chicago as compensation for the privilege Number 1109357 herein granted the sum of One Hundred Twenty-five and no/100 Dollars ($125.00) per annum, in advance.

A 25% penalty will be added for payments received after due date.

The permit holder agrees to hold the City of Chicago harmless for any damage, relocation or replacement costs associated with damage, relocation or removal of private property caused by the City performing work in the public way.

Authority herein given and granted for a period of five (5) years from and after November 19, 2013.

New Harrison Hotel, Inc.

[O2013-8556]

Be It Ordained by the City Council of the City of Chicago:

SECTION 1. Permission and authority are hereby given and granted to New Harrison Hotel, Inc., upon the terms and subject to the conditions of this ordinance, to maintain and use, as now constructed, one (1) canopy projecting over the public right-of-way adjacent to its premises known as 65 East Harrison Street. Said canopy at East Harrison Street measures eighteen (18) feet in length and twelve (12) feet in width for a total of two hundred sixteen (216) square feet. The location of said privilege shall be as shown on print(s) kept on file with the Department of Business Affairs and Consumer Protection and the Office of the City Clerk. Said privilege shall be constructed in accordance with plans and specifications approved by the Zoning Department -- Signs.

This grant of privilege in the public way shall be subject to the provisions of Section 10-28-015 and all other required provisions of the Municipal Code of Chicago.

The grantee shall pay to the City of Chicago as compensation for the privilege Number 1108938 herein granted the sum of Fifty and no/100 Dollars ($50.00) per annum, in advance.

A 25% penalty will be added for payments received after due date.

The permit holder agrees to hold the City of Chicago harmless for any damage, relocation or replacement costs associated with damage, relocation or removal of private property caused by the City performing work in the public way.

Authority herein given and granted for a period of five (5) years from and after March 12, 2013.

Nicky's Hot Dogs.

[O2013-8569]

Be It Ordained by the City Council of the City of Chicago:

SECTION 1. Permission and authority are hereby given and granted to Nicky's Hot Dogs, upon the terms and subject to the conditions of this ordinance, to maintain and use, as now constructed, one (1) canopy projecting over the public right-of-way adjacent to its premises known as 3140 West 47th Street. Said canopy at West 47th Street measures twenty (20) feet in length and two (2) feet in width for a total of forty (40) square feet. The location of said privilege shall be as shown on print(s) kept on file with the Department of Business Affairs and Consumer Protection and the Office of the City Clerk. Said privilege shall be constructed in accordance with plans and specifications approved by the Zoning Department -- Signs.

This grant of privilege in the public way shall be subject to the provisions of Section 10-28-015 and all other required provisions of the Municipal Code of Chicago.

The grantee shall pay to the City of Chicago as compensation for the privilege Number 1109157 herein granted the sum of Fifty and no/100 Dollars ($50.00) per annum, in advance.

A 25% penalty will be added for payments received after due date.

The permit holder agrees to hold the City of Chicago harmless for any damage, relocation or replacement costs associated with damage, relocation or removal of private property caused by the City performing work in the public way.

Authority herein given and granted for a period of five (5) years from and after October 8, 2013.

Noodles & Company.

[O2013-9237]

Be It Ordained by the City Council of the City of Chicago:

SECTION 1. Permission and authority are hereby given and granted to Noodles & Company, upon the terms and subject to the conditions of this ordinance, to maintain and use, as now constructed, one (1) canopy projecting over the public right-of-way adjacent to its premises known as 2813 North Broadway. Said canopy at North Broadway measures twenty-eight (28) feet in length and point nine two (.92) foot in width for a total of twenty-five point seven six (25.76) square feet. The location of said privilege shall be as

shown on print(s) kept on file with the Department of Business Affairs and Consumer Protection and the Office of the City Clerk. Said privilege shall be constructed in accordance with plans and specifications approved by the Zoning Department -- Signs.

This grant of privilege in the public way shall be subject to the provisions of Section 10-28-015 and all other required provisions of the Municipal Code of Chicago.

The grantee shall pay to the City of Chicago as compensation for the privilege Number 1109527 herein granted the sum of Fifty-three and no/100 Dollars ($53.00) per annum, in advance.

A 25% penalty will be added for payments received after due date.

The permit holder agrees to hold the City of Chicago harmless for any damage, relocation or replacement costs associated with damage, relocation or removal of private property caused by the City performing work in the public way.

Authority herein given and granted for a period of five (5) years from and after November 5, 2013.

Nordstrom Rack.

[O2013-8631]

Be It Ordained by the City Council of the City of Chicago:

SECTION 1. Permission and authority are hereby given and granted to Nordstrom Rack, upon the terms and subject to the conditions of this ordinance, to maintain and use, as now constructed, one (1) canopy projecting over the public right-of-way adjacent to its premises known as 24 North State Street. Said canopy at North State Street measures sixty-one point one seven (61.17) feet in length and five point five (5.5) feet in width for a total of three hundred thirty-six point four four (336.44) square feet. The location of said privilege shall be as shown on print(s) kept on file with the Department of Business Affairs and Consumer Protection and the Office of the City Clerk. Said privilege shall be constructed in accordance with plans and specifications approved by the Zoning Department -- Signs.

This grant of privilege in the public way shall be subject to the provisions of Section 10-28-015 and all other required provisions of the Municipal Code of Chicago.

The grantee shall pay to the City of Chicago as compensation for the privilege Number 1109406 herein granted the sum of Eighty-six and 17/100 Dollars ($86.17) per annum, in advance.

A 25% penalty will be added for payments received after due date.

The permit holder agrees to hold the City of Chicago harmless for any damage, relocation or replacement costs associated with damage, relocation or removal of private property caused by the City performing work in the public way.

Authority herein given and granted for a period of five (5) years from and after October 8, 2013.

Palm Realty Company.

[O2013-8571]

Be It Ordained by the City Council of the City of Chicago:

SECTION 1. Permission and authority are hereby given and granted to Palm Realty Company, upon the terms and subject to the conditions of this ordinance, to maintain and use, as now constructed, one (1) canopy projecting over the public right-of-way adjacent to its premises known as 6531 -- 6535 South Halsted Parkway. Said canopy at South Halsted Street measures one hundred eighty-five (185) feet in length and six (6) feet in width for a total of one thousand one hundred ten (1,110) square feet. The location of said privilege shall be as shown on print(s) kept on file with the Department of Business Affairs and Consumer Protection and the Office of the City Clerk. Said privilege shall be constructed in accordance with plans and specifications approved by the Zoning Department -- Signs.

This grant of privilege in the public way shall be subject to the provisions of Section 10-28-015 and all other required provisions of the Municipal Code of Chicago.

The grantee shall pay to the City of Chicago as compensation for the privilege Number 1109046 herein granted the sum of One Hundred Seventy-five and no/100 Dollars ($175.00) per annum, in advance.

A 25% penalty will be added for payments received after due date.

The permit holder agrees to hold the City of Chicago harmless for any damage, relocation or replacement costs associated with damage, relocation or removal of private property caused by the City performing work in the public way.

Authority herein given and granted for a period of five (5) years from and after September 14, 2013.

Palmolive Building Condominium Association.

[O2013-8614]

Be It Ordained by the City Council of the City of Chicago:

SECTION 1. Permission and authority are hereby given and granted to Palmolive Building Condominium Association, upon the terms and subject to the conditions of this ordinance, to maintain and use, as now constructed, one (1) canopy projecting over the public right-of-way adjacent to its premises known as 159 East Walton Place. Said canopy at East Walton Place measures fourteen point one seven (14.17) feet in length and three (3) feet in width for a total of forty-two point five one (42.51) square feet. The location of said privilege shall be as shown on print(s) kept on file with the Department of Business Affairs and Consumer Protection and the Office of the City Clerk. Said privilege shall be constructed in accordance with plans and specifications approved by the Zoning Department -- Signs.

This grant of privilege in the public way shall be subject to the provisions of Section 10-28-015 and all other required provisions of the Municipal Code of Chicago.

The grantee shall pay to the City of Chicago as compensation for the privilege Number 1109204 herein granted the sum of Fifty and no/100 Dollars ($50.00) per annum, in advance.

A 25% penalty will be added for payments received after due date.

The permit holder agrees to hold the City of Chicago harmless for any damage, relocation or replacement costs associated with damage, relocation or removal of private property caused by the City performing work in the public way.

Authority herein given and granted for a period of five (5) years from and after October 8, 2013.

Petterino's.

[O2013-8654]

Be It Ordained by the City Council of the City of Chicago:

SECTION 1. Permission and authority are hereby given and granted to Petterino's, upon the terms and subject to the conditions of this ordinance, to maintain and use, as now constructed, one (1) canopy projecting over the public right-of-way adjacent to its premises known as 50 West Randolph Street. Said canopy at West Randolph Street measures ten point six seven (10.67) feet in length and seven point four two (7.42) feet in width for a total of seventy-nine point one seven (79.17) square feet. The location of said privilege shall be as

shown on print(s) kept on file with the Department of Business Affairs and Consumer Protection and the Office of the City Clerk. Said privilege shall be constructed in accordance with plans and specifications approved by the Zoning Department -- Signs.

This grant of privilege in the public way shall be subject to the provisions of Section 10-28-015 and all other required provisions of the Municipal Code of Chicago.

The grantee shall pay to the City of Chicago as compensation for the privilege Number 1109340 herein granted the sum of Fifty and no/100 Dollars ($50.00) per annum, in advance.

A 25% penalty will be added for payments received after due date.

The permit holder agrees to hold the City of Chicago harmless for any damage, relocation or replacement costs associated with damage, relocation or removal of private property caused by the City performing work in the public way.

Authority herein given and granted for a period of five (5) years from and after November 1, 2013.

Qdoba Mexican Grill No. 2447.

[O2013-8650]

Be It Ordained by the City Council of the City of Chicago:

SECTION 1. Permission and authority are hereby given and granted to Qdoba Mexican Grill Number 2447, upon the terms and subject to the conditions of this ordinance, to maintain and use, as now constructed, one (1) canopy projecting over the public right-of-way adjacent to its premises known as 58 East Randolph Street. Said canopy at East Randolph Street measures twenty-one point six seven (21.67) feet in length and six (6) feet in width for a total of one hundred thirty point zero two (130.02) square feet. The location of said privilege shall be as shown on print(s) kept on file with the Department of Business Affairs and Consumer Protection and the Office of the City Clerk. Said privilege shall be constructed in accordance with plans and specifications approved by the Zoning Department -- Signs.

This grant of privilege in the public way shall be subject to the provisions of Section 10-28-015 and all other required provisions of the Municipal Code of Chicago.

The grantee shall pay to the City of Chicago as compensation for the privilege Number 1109404 herein granted the sum of Fifty and no/100 Dollars ($50.00) per annum, in advance.

A 25% penalty will be added for payments received after due date.

The permit holder agrees to hold the City of Chicago harmless for any damage, relocation or replacement costs associated with damage, relocation or removal of private property caused by the City performing work in the public way.

Authority herein given and granted for a period of five (5) years from and after July 9, 2013.

Rednofive.

[O2013-8579]

Be It Ordained by the City Council of the City of Chicago:

SECTION 1. Permission and authority are hereby given and granted to Rednofive, upon the terms and subject to the conditions of this ordinance, to maintain and use, as now constructed, two (2) canopies projecting over the public right-of-way adjacent to its premises known as 440 North Halsted Street. Said canopies at North Halsted Street measure two (2) at eight (8) feet in length and three (3) feet in width for a total of forty-eight (48) square feet. The location of said privilege shall be as shown on print(s) kept on file with the Department of Business Affairs and Consumer Protection and the Office of the City Clerk. Said privilege shall be constructed in accordance with plans and specifications approved by the Zoning Department -- Signs.

This grant of privilege in the public way shall be subject to the provisions of Section 10-28-015 and all other required provisions of the Municipal Code of Chicago.

The grantee shall pay to the City of Chicago as compensation for the privilege Number 1109255 herein granted the sum of One Hundred and no/100 Dollars ($100.00) per annum, in advance.

A 25% penalty will be added for payments received after due date.

The permit holder agrees to hold the City of Chicago harmless for any damage, relocation or replacement costs associated with damage, relocation or removal of private property caused by the City performing work in the public way.

Authority herein given and granted for a period of five (5) years from and after June 11, 2013.

Ritz-Carlton Water Tower.

[O2013-8640]

Be It Ordained by the City Council of the City of Chicago:

SECTION 1. Permission and authority are hereby given and granted to Ritz-Carlton Water Tower, upon the terms and subject to the conditions of this ordinance, to maintain and use, as now constructed, one (1) canopy projecting over the public right-of-way adjacent to its premises known as 160 East Pearson Street. Said canopy at East Pearson Street measures forty-two point three three (42.33) feet in length and fifteen (15) feet in width for a total of six hundred thirty-four point nine five (634.95) square feet. The location of said privilege shall be as shown on print(s) kept on file with the Department of Business Affairs and Consumer Protection and the Office of the City Clerk. Said privilege shall be constructed in accordance with plans and specifications approved by the Zoning Department -- Signs.

This grant of privilege in the public way shall be subject to the provisions of Section 10-28-015 and all other required provisions of the Municipal Code of Chicago.

The grantee shall pay to the City of Chicago as compensation for the privilege Number 1109427 herein granted the sum of Sixty-seven and 33/100 Dollars ($67.33) per annum, in advance.

A 25% penalty will be added for payments received after due date.

The permit holder agrees to hold the City of Chicago harmless for any damage, relocation or replacement costs associated with damage, relocation or removal of private property caused by the City performing work in the public way.

Authority herein given and granted for a period of five (5) years from and after November 5, 2013.

Riverview Condominium.

[O2013-8618]

Be It Ordained by the City Council of the City of Chicago:

SECTION 1. Permission and authority are hereby given and granted to Riverview Condominium, upon the terms and subject to the conditions of this ordinance, to maintain and use, as now constructed, four (4) canopies projecting over the public right-of-way adjacent to its premises known as 445 East North Water Street. Said canopies at East North Water Street measure four (4) at twenty-nine point seven five (29.75) feet in length and six point seven five (6.75) feet in width for a total of eight hundred three point two five (803.25) square feet.

The location of said privilege shall be as shown on print(s) kept on file with the Department of Business Affairs and Consumer Protection and the Office of the City Clerk. Said privilege shall be constructed in accordance with plans and specifications approved by the Zoning Department -- Signs.

This grant of privilege in the public way shall be subject to the provisions of Section 10-28-015 and all other required provisions of the Municipal Code of Chicago.

The grantee shall pay to the City of Chicago as compensation for the privilege Number 1109050 herein granted the sum of One Hundred Seventy-five and no/100 Dollars ($175.00) per annum, in advance.

A 25% penalty will be added for payments received after due date.

The permit holder agrees to hold the City of Chicago harmless for any damage, relocation or replacement costs associated with damage, relocation or removal of private property caused by the City performing work in the public way.

Authority herein given and granted for a period of five (5) years from and after October 7, 2013.

Self Storage No. 1.

[O2013-8662]

Be It Ordained by the City Council of the City of Chicago:

SECTION 1. Permission and authority are hereby given and granted to Self Storage Number 1, upon the terms and subject to the conditions of this ordinance, to maintain and use, as now constructed, two (2) canopies projecting over the public right-of-way adjacent to its premises known as 3839 North Sheffield Avenue. Said canopy at West Sheridan Road measures one (1) at twelve point nine two (12.92) feet in length and eight point three (8.3) feet in width for a total of one hundred seven point two four (107.24) square feet. Said canopy at North Sheffield Avenue measures one (1) at twelve point nine two (12.92) feet in length and eight point two five (8.25) feet in width for a total of one hundred six point five nine (106.59) square feet. The location of said privilege shall be as shown on print(s) kept on file with the Department of Business Affairs and Consumer Protection and the Office of the City Clerk. Said privilege shall be constructed in accordance with plans and specifications approved by the Zoning Department -- Signs.

This grant of privilege in the public way shall be subject to the provisions of Section 10-28-015 and all other required provisions of the Municipal Code of Chicago.

The grantee shall pay to the City of Chicago as compensation for the privilege Number 1109326 herein granted the sum of One Hundred and no/100 Dollars ($100.00) per annum, in advance.

A 25% penalty will be added for payments received after due date.

The permit holder agrees to hold the City of Chicago harmless for any damage, relocation or replacement costs associated with damage, relocation or removal of private property caused by the City performing work in the public way.

Authority herein given and granted for a period of five (5) years from and after date of passage.

Sullivan's Steakhouse.

[O2013-8603]

Be It Ordained by the City Council of the City of Chicago:

SECTION 1. Permission and authority are hereby given and granted to Sullivan's Steakhouse, upon the terms and subject to the conditions of this ordinance, to maintain and use, as now constructed, twelve (12) canopies projecting over the public right-of-way adjacent to its premises known as 415 North Dearborn Street. Said canopies at North Dearborn Street measure three (3) at four (4) feet in length and three (3) feet in width for a total of thirty-six (36) square feet. Said canopies at West Hubbard Street measure nine (9) at four (4) feet in length and three (3) feet in width for a total of one hundred eight (108) square feet. The location of said privilege shall be as shown on print(s) kept on file with the Department of Business Affairs and Consumer Protection and the Office of the City Clerk. Said privilege shall be constructed in accordance with plans and specifications approved by the Zoning Department -- Signs.

This grant of privilege in the public way shall be subject to the provisions of Section 10-28-015 and all other required provisions of the Municipal Code of Chicago.

The grantee shall pay to the City of Chicago as compensation for the privilege Number 1105558 herein granted the sum of One Hundred Seventy-five and no/100 Dollars ($175.00) per annum, in advance.

A 25% penalty will be added for payments received after due date.

The permit holder agrees to hold the City of Chicago harmless for any damage, relocation or replacement costs associated with damage, relocation or removal of private property caused by the City performing work in the public way.

Authority herein given and granted for a period of five (5) years from and after April 21, 2013.

Sunrise Fresh Market 2.

[O2013-9231]

Be It Ordained by the City Council of the City of Chicago:

SECTION 1. Permission and authority are hereby given and granted to Sunrise Fresh Market 2, upon the terms and subject to the conditions of this ordinance, to maintain and use, as now constructed, one (1) canopy projecting over the public right-of-way adjacent to its premises known as 2722 North Milwaukee Avenue. Said canopy at North Milwaukee Avenue measures eighty (80) feet in length and two (2) feet in width for a total of one hundred sixty (160) square feet. The location of said privilege shall be as shown on print(s) kept on file with the Department of Business Affairs and Consumer Protection and the Office of the City Clerk. Said privilege shall be constructed in accordance with plans and specifications approved by the Zoning Department -- Signs.

This grant of privilege in the public way shall be subject to the provisions of Section 10-28-015 and all other required provisions of the Municipal Code of Chicago.

The grantee shall pay to the City of Chicago as compensation for the privilege Number 1109574 herein granted the sum of One Hundred Five and no/100 Dollars ($105.00) per annum, in advance.

A 25% penalty will be added for payments received after due date.

The permit holder agrees to hold the City of Chicago harmless for any damage, relocation or replacement costs associated with damage, relocation or removal of private property caused by the City performing work in the public way.

Authority herein given and granted for a period of five (5) years from and after January 9, 2013.

TCF National Bank-Branch.

[O2013-8597]

Be It Ordained by the City Council of the City of Chicago:

SECTION 1. Permission and authority are hereby given and granted to TCF National Bank-Branch, upon the terms and subject to the conditions of this ordinance, to maintain and

use, as now constructed, three (3) canopies projecting over the public right-of-way adjacent to its premises known as 1400 West Fullerton Avenue. Said canopy at West Fullerton Avenue measures one (1) at twenty-three point six seven (23.67) feet in length and two (2) feet in width for a total of forty-seven point three four (47.34) square feet. Said canopies at North Southport Avenue measure one (1) at twenty-four point three three (24.33) feet in length and one point five (1.5) feet in width for a total of thirty-six point five (36.5) square feet and one (1) at fifteen (15) feet in length and one point five (1.5) feet in width for a total of twenty-two point five (22.5) square feet. The location of said privilege shall be as shown on print(s) kept on file with the Department of Business Affairs and Consumer Protection and the Office of the City Clerk. Said privilege shall be constructed in accordance with plans and specifications approved by the Zoning Department -- Signs.

This grant of privilege in the public way shall be subject to the provisions of Section 10-28-015 and all other required provisions of the Municipal Code of Chicago.

The grantee shall pay to the City of Chicago as compensation for the privilege Number 1108985 herein granted the sum of One Hundred Fifty and no/100 Dollars ($150.00) per annum, in advance.

A 25% penalty will be added for payments received after due date.

The permit holder agrees to hold the City of Chicago harmless for any damage, relocation or replacement costs associated with damage, relocation or removal of private property caused by the City performing work in the public way.

Authority herein given and granted for a period of five (5) years from and after October 1, 2013.

Urban Fresh By Jewel No. 3522.

[O2013-9235]

Be It Ordained by the City Council of the City of Chicago:

SECTION 1. Permission and authority are hereby given and granted to Urban Fresh by Jewel Number 3522, upon the terms and subject to the conditions of this ordinance, to maintain and use, as now constructed, five (5) canopies projecting over the public right-of-way adjacent to its premises known as 1910 North Clybourn Avenue. Said canopies at North Clybourn Avenue measure four (4) at seventeen point three three (17.33) feet in length and three (3) feet in width for a total of two hundred seven point nine six (207.96) square feet and

one (1) at eight point seven five (8.75) feet in length and three (3) feet in width for a total of twenty-six point two five (26.25) square feet. The location of said privilege shall be as shown on print(s) kept on file with the Department of Business Affairs and Consumer Protection and the Office of the City Clerk. Said privilege shall be constructed in accordance with plans and specifications approved by the Zoning Department -- Signs.

This grant of privilege in the public way shall be subject to the provisions of Section 10-28-015 and all other required provisions of the Municipal Code of Chicago.

The grantee shall pay to the City of Chicago as compensation for the privilege Number 1109516 herein granted the sum of One Hundred Seventy-five and no/100 Dollars ($175.00) per annum, in advance.

A 25% penalty will be added for payments received after due date.

The permit holder agrees to hold the City of Chicago harmless for any damage, relocation or replacement costs associated with damage, relocation or removal of private property caused by the City performing work in the public way.

Authority herein given and granted for a period of five (5) years from and after November 19, 2013.

Wurks Enterprises, Inc.

[O2013-9233]

Be It Ordained by the City Council of the City of Chicago:

SECTION 1. Permission and authority are hereby given and granted to Wurks Enterprises, Inc., upon the terms and subject to the conditions of this ordinance, to construct, install, maintain and use six (6) canopies projecting over the public right-of-way adjacent to its premises known as 2950 West Fullerton Avenue. Said canopies at West Fullerton Avenue measure six (6) at five (5) feet in length and three (3) feet in width for a total of ninety (90) square feet. The location of said privilege shall be as shown on print(s) kept on file with the Department of Business Affairs and Consumer Protection and the Office of the City Clerk. Said privilege shall be constructed in accordance with plans and specifications approved by the Zoning Department -- Signs.

This grant of privilege in the public way shall be subject to the provisions of Section 10-28-015 and all other required provisions of the Municipal Code of Chicago.

The grantee shall pay to the City of Chicago as compensation for the privilege Number 1069482 herein granted the sum of One Hundred Seventy-five and no/100 Dollars ($175.00) per annum, in advance.

A 25% penalty will be added for payments received after due date.

The permit holder agrees to hold the City of Chicago harmless for any damage, relocation or replacement costs associated with damage, relocation or removal of private property caused by the City performing work in the public way.

Authority herein given and granted for a period of five (5) years from and after date of passage.

APPROVAL OF PLAT OF OAKWOOD SHORES TERRACE SUBDIVISION.

[O2013-8408]

The Committee on Transportation and Public Way submitted the following report:

CHICAGO, December 10, 2013.

To the President and Members of the City Council:

Your Committee on Transportation and Public Way begs leave to report and recommend that Your Honorable Body *Pass* an ordinance for a proposed vertical subdivision bounded by East 37th Street, South Cottage Grove Avenue, East 38th Street and South Ellis Avenue in the 4th Ward. This ordinance was referred to the Committee on November 13, 2013.

This recommendation was concurred in unanimously by a viva voce vote of the members of the committee, with no dissenting vote.

Respectfully submitted,

(Signed) ANTHONY BEALE,
Chairman.

On motion of Alderman Beale, the said proposed ordinance transmitted with the foregoing committee report was *Passed* by yeas and nays as follows:

Yeas -- Aldermen Moreno, Fioretti, Dowell, Burns, Hairston, Sawyer, Holmes, Harris, Beale, Pope, Balcer, Cárdenas, Quinn, Foulkes, Thompson, Thomas, Lane, O'Shea, Cochran, Brookins, Muñoz, Zalewski, Chandler, Solis, Maldonado, Burnett, Ervin, Graham, Reboyras, Suarez, Waguespack, Mell, Austin, Colón, Sposato, Mitts, Cullerton, Laurino, P. O'Connor, M. O'Connor, Reilly, Smith, Tunney, Arena, Cappleman, Pawar, Osterman, Moore, Silverstein -- 49.

Nays -- None.

Alderman Pope moved to reconsider the foregoing vote. The motion was lost.

Alderman Burke invoked Rule 14 of the City Council's Rules of Order and Procedure, disclosing that he had represented parties to this ordinance in previous and unrelated matters.

The following is said ordinance as passed:

Be It Ordained by the City Council of the City of Chicago:

SECTION 1. The Chicago Department of Transportation, the Commissioner or the designee of the Commissioner, are hereby authorized and directed to approve a proposed Oakwood Shores Terrace Subdivision, being a subdivision in the block bounded by East 37th Street, South Cottage Grove Avenue, East 38th Street and South Ellis Avenue, and legally described in the attached plat (Exhibit A, File: 34-04-13-3623) which, for greater certainty, is hereby made a part of this ordinance.

SECTION 2. The subdivision herein provided for is made upon the express condition that within 180 days after the passage of this ordinance, the applicant shall file or cause to be filed for record in the Office of the Recorder of Deeds of Cook County, Illinois a certified copy of this ordinance, together with the attached plat approved by the Department of Transportation/ Superintendent of Maps.

SECTION 3. This ordinance and exhibit subdivision plat shall take effect and be in force from and after its recording.

[Exhibit "A" referred to in this ordinance printed on pages 71835 and 71836 of this *Journal.*]

Exhibit "A"
(Page 1 of 2)

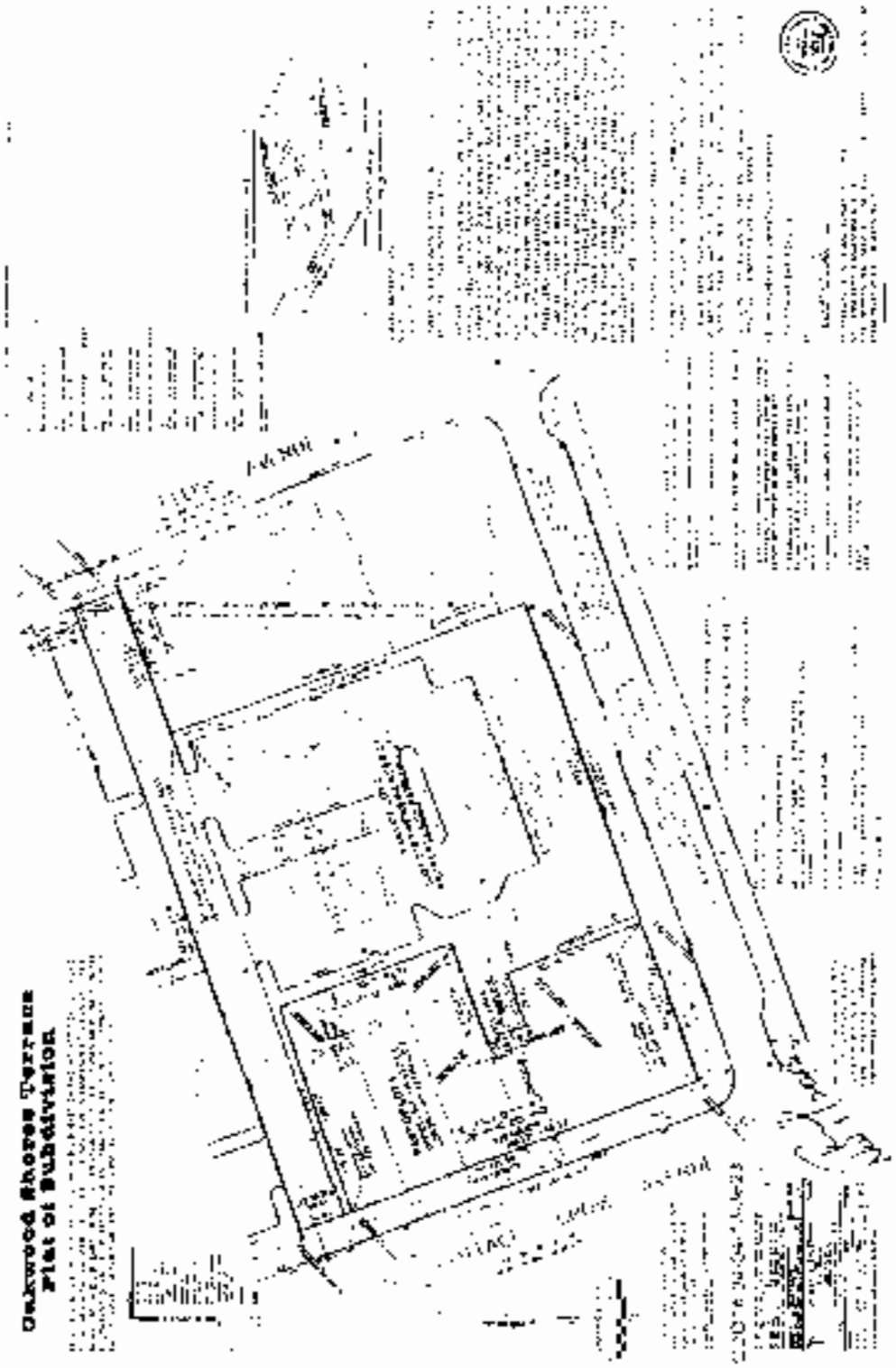

Exhibit "A"
(Page 2 of 2)

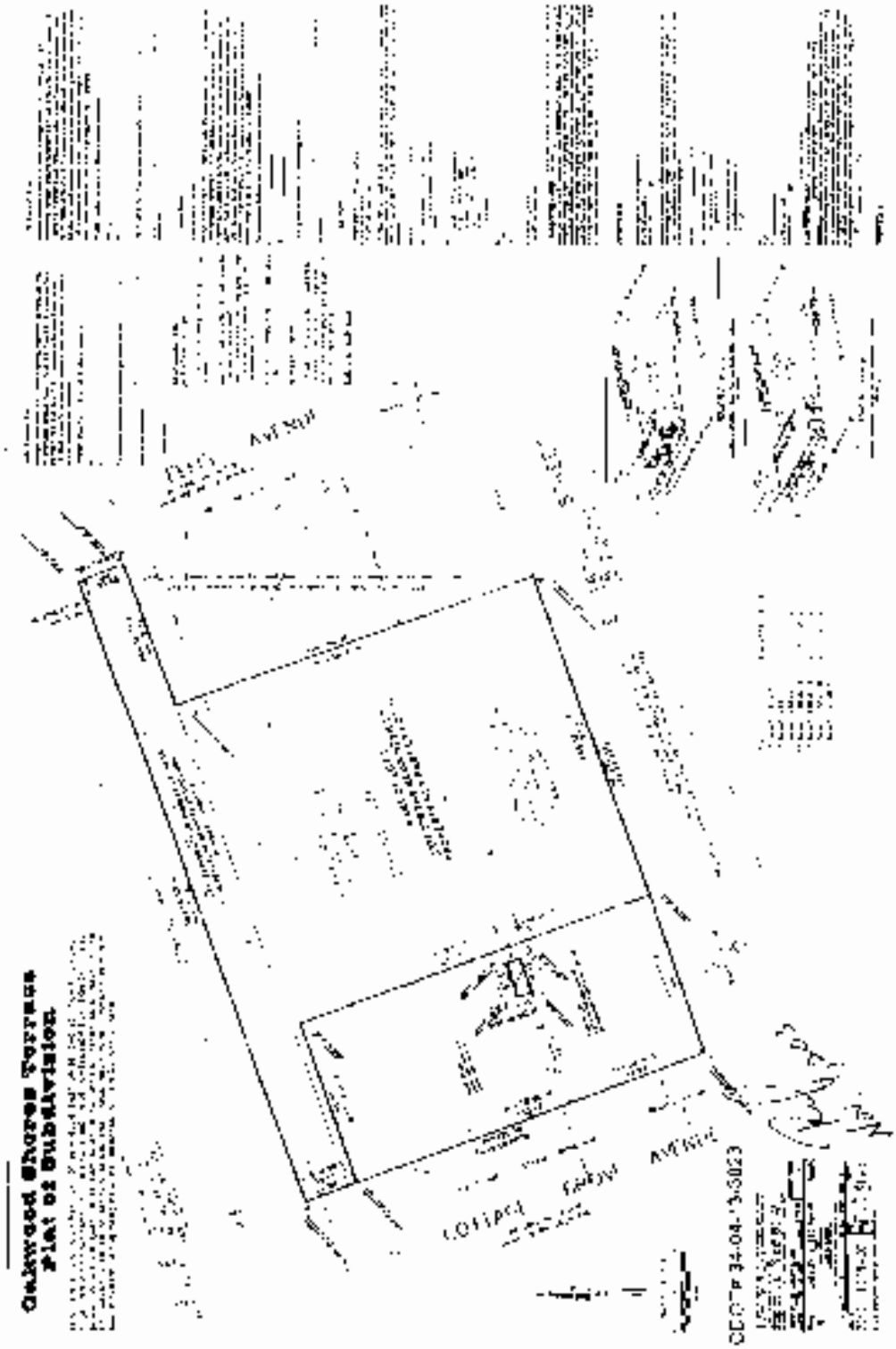

VACATION OF PORTIONS OF W. WAVELAND AVE. AND N. SHEFFIELD AVE. IN VICINITY OF WRIGLEY FIELD.

[SO2013-8247]

The Committee on Transportation and Public Way submitted the following report:

CHICAGO, December 10, 2013.

To the President and Members of the City Council:

Your Committee on Transportation and Public Way begs leave to report and recommend that Your Honorable Body *Pass* a proposed vacation of portions of West Waveland Avenue and North Sheffield Avenue in the vicinity of Wrigley Field in the 44th Ward. This substitute ordinance was referred to the Committee on October 16, 2013.

This recommendation was concurred in unanimously by a viva voce vote of the members of the committee, with no dissenting vote.

Respectfully submitted,

(Signed) ANTHONY BEALE,
Chairman.

On motion of Alderman Beale, the said proposed substitute ordinance transmitted with the foregoing committee report was *Passed* by yeas and nays as follows:

Yeas -- Aldermen Moreno, Fioretti, Dowell, Burns, Hairston, Sawyer, Holmes, Harris, Beale, Pope, Balcer, Cárdenas, Quinn, Burke, Foulkes, Thompson, Thomas, Lane, O'Shea, Cochran, Brookins, Muñoz, Zalewski, Chandler, Solis, Maldonado, Burnett, Ervin, Graham, Reboyras, Suarez, Waguespack, Mell, Austin, Colón, Sposato, Mitts, Cullerton, Laurino, P. O'Connor, M. O'Connor, Reilly, Smith, Tunney, Arena, Cappleman, Pawar, Osterman, Moore, Silverstein -- 50.

Nays -- None.

Alderman Pope moved to reconsider the foregoing vote. The motion was lost.

The following is said ordinance as passed:

WHEREAS, The City of Chicago ("City") is a home rule unit of local government pursuant to Article VII, Section 6(a) of the 1970 Constitution of the State of Illinois and, as such, may exercise any power and perform any function pertaining to its government and affairs; and

WHEREAS, The properties at 1060 West Addison Street, 1101 -- 1103 West Addison Street, and 3639 -- 3659 North Clark Street are owned by Wrigley Field Holdings LLC, Wrigley Field Parking Operations LLC and Triangle Property Holdings LLC; and

WHEREAS, Wrigley Field Holdings LLC, Wrigley Field Parking Operations LLC and Triangle Property Holdings LLC (together, "Wrigley Field Entities") propose to use the portion of the streets to be vacated herein for the expansion of Wrigley Field and environs; and

WHEREAS, The City Council of the City of Chicago, after due investigation and consideration, has determined that the nature and extent of the public use and the public interest to be subserved is such as to warrant the vacation of the parts of the public streets, described in the following ordinance; now, therefore,

Be It Ordained by the City Council of the City of Chicago:

SECTION 1.

Parcel 1 -- West Waveland Avenue.

That part of West Waveland Avenue lying north of the north line of Block 14 and the easterly and westerly extensions thereof, in Laflin, Smith and Dyer's Subdivision of the northeast quarter (except 1.28 acres in the northeast corner thereof) of Section 20, Township 40 North, Range 14, East of the Third Principal Meridian, recorded November 27, 1855 in Book 98, page 26 as Document Number 64890, described as follows: commencing at the northeast corner of said Block 14; thence north 89 degrees, 55 minutes, 06 seconds west along the north line of said Block 14, a distance of 427.75 feet to a point, said point being the southwest corner of that part of West Waveland Avenue heretofore vacated by ordinance recorded October 3, 2005 as Document Number 0527618059, said point being also the point of beginning; thence north 00 degrees, 04 minutes, 54 seconds east along the west line of said part of West Waveland Avenue heretofore vacated, 19.76 feet to the northwest corner thereof; thence south 89 degrees, 55 minutes, 06 seconds east along the north line of said part of West Waveland Avenue heretofore vacated 401.65 feet to the northeast corner thereof; thence south 61 degrees, 27 minutes, 11 seconds east along the east line of said part of West Waveland Avenue heretofore vacated 24.67 feet to the southeast corner thereof; thence north 39 degrees, 05 minutes, 45 seconds west, 31.51 feet to a point on a line drawn 32.43 feet north of and parallel with the south line of West Waveland Avenue; thence north 89 degrees, 55 minutes, 06 seconds west along said parallel line 819.33 feet to a point 45.44 feet east of the intersection of the northwesterly extension of the northeasterly line of North Clark Street with said parallel line; thence south 44 degrees, 42 minutes, 27 seconds west 40.96 feet to the said northwesterly extension; thence south 29 degrees, 41 minutes, 03 seconds east along said northwesterly extension 3.78 feet to the south line of West Waveland Avenue; thence south 89 degrees, 55 minutes, 06 seconds east along the south line of West Waveland Avenue 442.79 feet to the point of beginning, in Cook County, Illinois.

Containing 19,246 square feet, more less.

Parcel 2 -- West Waveland Avenue.

That part of West Waveland Avenue lying north of the north line of Block 14 in Laflin, Smith and Dyer's Subdivision of the northeast quarter (except 1.28 acres in the northeast corner thereof) of Section 20, Township 40 North, Range 14, East of the Third Principal Meridian, recorded November 27, 1855 in Book 98, page 26 as Document Number 64890, lying below a horizontal plane having an elevation of +31.00 Chicago City Datum and lying within its horizontal boundary projected vertically and described as follows: commencing at the northeast corner of said Block 14; thence north 89 degrees, 55 minutes, 06 seconds west along the south line of West Waveland Avenue, aforesaid, 427.75 feet; thence north 00 degrees, 04 minutes, 54 seconds east 8.00 feet to southwest corner of vacated West Waveland Avenue lying above an elevation of +31.00 Chicago City Datum heretofore vacated by ordinance recorded October 3, 2005 as Document Number 0527618059, said point being also the point of beginning; thence north 00 degrees, 04 minutes, 54 seconds east along the west line of that part of vacated West Waveland Avenue, aforesaid, 11.76 feet to the northwest corner thereof; thence south 89 degrees, 55 minutes, 06 seconds east along the north line of that part of vacated West Waveland Avenue, aforesaid, 401.65 feet to the northeast corner thereof; thence south 61 degrees, 27 minutes, 11 seconds east along the east line of that part of vacated West Waveland Avenue, aforesaid, 24.67 feet to the southeast corner thereof; thence north 89 degrees, 55 minutes, 06 seconds west along the south line of that part of vacated West Waveland Avenue, aforesaid, 423.34 feet to the point of beginning in Cook County, Illinois.

Containing 4,851 square feet, more or less.

Parcel 3 -- West Waveland Avenue.

That part of West Waveland Avenue lying north of the north line of Block 14 in Laflin, Smith and Dyer's Subdivision of the northeast quarter (except 1.28 acres in the northeast corner thereof) of Section 20, Township 40 North, Range 14, East of the Third Principal Meridian, recorded November 27, 1855 in Book 98, page 26 as Document Number 64890, lying above a horizontal plane having an elevation of +33.00 Chicago City Datum and lying within its horizontal boundary projected vertically and described as follows: commencing at the point of intersection of a line drawn 32.43 feet north of and parallel with the south line of West Waveland Avenue and the northwesterly extension of the northeasterly line of North Clark Street; thence south 89 degrees, 55 minutes, 06 seconds east along said parallel line 268.98 feet to the point of beginning; thence north 00 degrees, 04 minutes, 54 seconds east 4.00 feet; thence south 89 degrees, 55 minutes, 06 seconds east 595.79 feet; thence south 00 degrees, 04 minutes, 54 seconds west 4.00 feet to said parallel line being 32.43 feet north of and parallel with the south line of West Waveland Avenue; thence north 89 degrees, 55 minutes, 06 seconds west along said parallel line 595.79 feet to the point of beginning, in Cook County, Illinois.

Containing 2,383 square feet, more or less.

Parcel 4 -- North Sheffield Avenue.

That part of North Sheffield Avenue lying east of the east line of Block 14 in Laflin, Smith and Dyer's Subdivision of the northeast quarter (except 1.28 acres in the northeast corner thereof) of Section 20, Township 40 North, Range 14, East of the Third Principal Meridian, recorded November 27, 1855 in Book 98, page 26 as Document Number 64890, described as follows: commencing at the northeast corner of said Block 14; thence south 00 degrees, 00 minutes, 00 seconds west along the west line of North Sheffield Avenue 364.16 feet to the southwest corner of that part of vacated North Sheffield Avenue heretofore vacated by ordinance recorded October 3, 2005 as Document Number 0527618059, said point being also the point of beginning; thence south 90 degrees, 00 minutes, 00 seconds east along the south line of said part of North Sheffield Avenue heretofore vacated 18.60 feet to the southeast corner thereof; thence north 00 degrees, 00 minutes, 00 seconds east along the east line of said part of North Sheffield Avenue heretofore vacated 332.45 feet to a bend therein; thence north 17 degrees, 04 minutes, 49 seconds west along the east line of said part of North Sheffield Avenue heretofore vacated 19.20 feet to a bend therein; thence south 39 degrees, 05 minutes, 45 seconds east 31.78 feet to a point on a line drawn 33.00 feet east of and parallel with the west line of North Sheffield Avenue; thence south 00 degrees, 00 minutes, 00 seconds west along said parallel line 512.39 feet to a point 31.85 feet north of the easterly extension of the north line of West Addison Street; thence south 46 degrees, 42 minutes, 27 seconds west 45.34 feet to a point on the west line of North Sheffield Avenue 0.74 feet north of said easterly extension; thence north 00 degrees, 00 minutes, 00 seconds east along the west line of North Sheffield Avenue 217.34 feet to the point of beginning, in Cook County, Illinois.

Containing 11,515 square feet, more or less.

Parcel 5 -- North Sheffield Avenue.

That part of North Sheffield Avenue lying east of the east line of Block 14 in Laflin, Smith and Dyer's Subdivision of the northeast quarter (except 1.28 acres in the northeast corner thereof) of Section 20, Township 40 North, Range 14, East of the Third Principal Meridian, recorded November 27, 1855 in Book 98, page 26 as Document Number 64890, lying below a horizontal plane having an elevation of +31.00 Chicago City Datum and lying within its horizontal boundary projected vertically and described as follows: commencing at the northeast corner of said Block 14; thence south 00 degrees, 00 minutes, 00 seconds west along the west line of North Sheffield Avenue 364.16 feet; thence south 90 degrees, 00 minutes, 00 seconds east 8.00 feet to southwest corner of vacated North Sheffield Avenue lying above an elevation of +31.00 Chicago City Datum heretofore vacated by ordinance recorded October 3, 2005 as Document Number 0527618059, said point being also the point of beginning; thence south 90 degrees, 00 minutes, 00 seconds east

along the south line of said part of North Sheffield Avenue heretofore vacated 10.60 feet to the southeast corner thereof; thence north 00 degrees, 00 minutes, 00 seconds east along the east line of said part of North Sheffield Avenue heretofore vacated 332.45 feet to a bend therein; thence north 17 degrees, 04 minutes, 49 seconds west along the east line of said part of North Sheffield Avenue heretofore vacated 19.20 feet to a bend therein; thence north 39 degrees, 05 minutes, 45 seconds west along the east line of said part of North Sheffield Avenue heretofore vacated 7.87 feet the northwest corner thereof; thence south 00 degrees, 00 minutes, 00 seconds west along the west line of said part of North Sheffield Avenue heretofore vacated 356.91 feet to the point of beginning, in Cook County, Illinois.

Containing 3,682 square feet, more or less.

Parcel 6 -- North Sheffield Avenue.

That part of North Sheffield Avenue lying east of the east line of Block 14 in Laflin, Smith And Dyer's Subdivision of the northeast quarter (except 1.28 acres in the northeast corner thereof) of Section 20, Township 40 North, Range 14, East of the Third Principal Meridian, recorded November 27, 1855 in Book 98, page 26 as Document Number 64890, lying above a horizontal plane having an elevation of +33.00 Chicago City Datum and lying within its horizontal boundary projected vertically and described as follows: commencing at the point of intersection of a line drawn 33.00 feet east of and parallel with the west line of North Sheffield Avenue and the easterly extension of the north line of West Addison Street; thence north 00 degrees, 00 minutes, 00 seconds east along said parallel line 114.38 feet to the point of beginning; thence south 90 degrees, 00 minutes, 00 seconds east 2.00 feet; thence north 00 degrees, 00 minutes, 00 seconds east 415.67 feet; thence north 90 degrees, 00 minutes, 00 seconds west 2.00 feet; thence south 00 degrees, 00 minutes, 00 seconds west 415.67 feet to the point of beginning, in Cook County, Illinois.

Containing 831 square feet, more less.

Parcel 7 -- Corner North Sheffield Avenue and West Waveland Avenue.

That part of North Sheffield Avenue lying east of the east line of Block 14 and that part of West Waveland Avenue lying north of the north line of said Block 14 in Laflin, Smith and Dyer's Subdivision of the northeast quarter (except 1.28 acres in the northeast corner thereof) of Section 20, Township 40 North, Range 14, East of the Third Principal Meridian, recorded November 27, 1855 in Book 98, page 26 as Document Number 64890, described as follows: commencing at the point of

intersection of a line drawn 33.00 feet east of and parallel with the west line of North Sheffield Avenue and the easterly extension of the north line of West Addison Street; thence north 00 degrees, 00 minutes, 00 seconds east along said parallel line 544.24 feet to the point of beginning; thence north 00 degrees, 00 minutes, 00 seconds east continuing along said parallel line 50.93 feet; thence northerly and westerly 30.60 feet along the arc of a circle having a radius of 19.50 feet concave southwesterly and whose chord bears north 44 degrees, 57 minutes, 33 seconds west a distance of 27.56 feet to a point on a line drawn 32.43 feet north of and parallel with the south line of West Waveland Avenue; thence north 89 degrees, 55 minutes, 06 seconds west along the last mentioned parallel line 37.80 feet; thence south 39 degrees, 05 minutes, 45 seconds east 90.82 feet to the point of beginning, in Cook County, Illinois.

Containing 1,935 square feet, more or less, as shaded and legally described by the words "Hereby Vacated" on the plats hereto attached as Exhibit A, which for greater clarity, are hereby made a part of this ordinance, be and the same is hereby vacated and closed, inasmuch as the same is no longer required for public use and the public interest will be subserved by such vacations.

SECTION 2. The City of Chicago hereby reserves for the benefit of The Peoples Gas Light and Coke Company, and its successor or assigns, an easement to operate, maintain, repair, renew and replace existing underground facilities in that portion of strips of West Waveland Avenue, between North Clark Street and North Sheffield Avenue along with strips of North Sheffield Avenue, between West Waveland Avenue and West Addison Street as herein vacated, with the right of ingress and egress at all times for any and all such purposes. It is further provided that no buildings or other structures shall be erected on said easement herein reserved for The Peoples Gas Light and Coke Company or other use made of the said area which would interfere with the construction, operation, maintenance, repair, removal, or replacement of said facilities without the consent of or release or, termination by The Peoples Gas Light and Coke Company.

SECTION 3. The City of Chicago hereby reserves for the benefit of Commonwealth Edison, RCN, AT&T-Illinois/SBC, AT&T Local Network Services, MCI and their successors or assigns, a non-exclusive utility easement to operate, maintain, construct, replace and renew overhead wires, poles, and associated equipment and underground conduit, cables, and associated equipment for the transmission and distribution of electrical energy, telephonic and associated services under, over and along the streets herein vacated, with the right of ingress and egress. The grade of the vacated public streets shall not be altered in a manner so as to interfere with the operation and maintenance of Commonwealth Edison, RCN, AT&T-Illinois/SBC, AT&T Local Network Services, and MCI facilities. No buildings, permanent structures or obstructions shall be placed over Commonwealth Edison, RCN, AT&T-Illinois/SBC, AT&T Local Network Services, and/or MCI facilities without written release of easement by the respective utility. Any Wrigley Field Entities prompted relocation of Commonwealth Edison, RCN, AT&T-Illinois/SBC, AT&T Local Network Services and/or MCI facilities lying within the area being vacated will be accomplished by the respective utility and be done at the expense of the Wrigley Field Entities.

SECTION 4. The City of Chicago hereby reserves the area herein vacated, as a right-of-way for existing Water Department sewers and sewer structures, for the installation of any additional sewers, sewer structures and appurtenances now located, or which in the future may be located in the streets as herein vacated, and for the maintenance, renewal and reconstruction of such facilities. It is also provided that, the City shall have 24 hour access to the areas to be vacated; that no buildings or other permanent structures shall be erected on said right-of-way herein reserved, or other use made of said area, which in the sole discretion and judgment of the respective municipal officials having control of the aforesaid service facilities, would interfere with the use, maintenance, renewal, or reconstruction of said facilities, or the construction of additional municipally-owned service facilities; and that all sewers structures shall be exposed to grade. It is further provided that any Wrigley Field Entities prompted adjustments to sewer facilities in the areas to be vacated; and the repair, renewal or replacement of any private materials, or private property damaged in the area to be vacated as a result of the City exercising its easement rights shall be done at the expense of the Wrigley Field Entities.

SECTION 5. The City of Chicago hereby reserves the streets as herein vacated, as a right-of-way for an existing Water Department main and appurtenances thereto, and for the installation of any additional water mains and appurtenances which in the future may be located in the streets as herein vacated, and for the maintenance, renewal, and reconstruction of such facilities, with the right of ingress and egress at all times upon reasonable notice. It is further provided that no buildings or other structures shall be erected on the said rights-of-way herein reserved or other use made of said area, which in the judgment of the municipal officials having control of the aforesaid service facilities would interfere with the use, maintenance, renewal, or reconstruction of said facilities, or the construction of additional municipally-owned service facilities. It is further provided that any Wrigley Field Entities prompted adjustments to water facilities in the area to be vacated, and the repair, renewal or replacement of any private materials, or private property damaged in the area to be vacated as a result of the City exercising its easement rights shall be done at the Wrigley Field Entities' expense.

SECTION 6. The vacation herein provided for is made upon the express condition that within 365 days after the passage of this ordinance, Wrigley Field Holdings LLC, Wrigley Field Parking Operations LLC and Triangle Property Holdings LLC shall deposit in the City Treasury of the City of Chicago, a sum sufficient to defray the costs of removing paving and curb returns and constructing sidewalk and curb at the entrance to that part of the street strips hereby vacated, similar to the adjacent and contiguous sidewalk and curb.

SECTION 7. The vacation herein provided for is made upon the express condition that after the passage of this ordinance and on the effective date appearing in Section 10 herein, Wrigley Field Holdings LLC, Wrigley Field Parking Operations LLC and Triangle Property Holdings LLC shall comply or cause compliance, including, but not limited to, the Chicago Cubs Baseball Club LLC, a Delaware limited liability company's compliance with Section 5(A) of the Amended and Restated Agreement appearing as Exhibit 1 of the Night Game Ordinance of 2004, as amended by City Council on December 11, 2013 (the "Community Contributions"), as compensation for the benefits which will accrue to

Wrigley Field Holdings LLC, Wrigley Field Parking Operations LLC and Triangle Property Holdings LLC as the owners of the property abutting the areas hereby vacated, which in the judgment of this body, when combined with the other benefits to the City of Chicago of the restoration of Wrigley Field, shall be equal to or greater than such benefits as accrue to the City of Chicago in association with the Community Contributions.

SECTION 8. The Commissioner of the City of Chicago's Department of Transportation or any designee of the Commissioner is hereby authorized to accept, subject to approval of the Corporation Counsel as to form and legality, on behalf of the City of Chicago, the benefits of a special warranty deed substantially in the form attached hereto as Exhibit B (the "Reconveyance Deed") and in recordable form, from Wrigley Field Holdings LLC, Wrigley Field Parking Operations LLC and Triangle Property Holdings LLC, their successors and/or assigns as grantors ("Grantors"), and naming the City as grantee ("Grantee"), for the public way being vacated, or any portion thereof, by this ordinance securing the Grantors compliance with all of the Community Contributions. Grantee shall have the right to record the Reconveyance Deed and to re-enter and take possession of the public way being vacated, or any portion thereof, terminate the estate, or any portion thereof, conveyed to the Grantors and revest title to the public way being vacated, or any portion, in the Grantee only upon Grantors' failure to cure within 30 days after written notice thereof from Grantee, any breach of the terms and conditions of any of the Community Contributions. Upon satisfaction in full of the Community Contributions, Grantee shall have no further right to record the Reconveyance Deed, which shall promptly be returned unrecorded to Grantors. If the Reconveyance Deed is recorded by the Grantee, Grantors shall be responsible for all real estate taxes and assessments which accrued during the period, the vacated public way, or any portion thereof, was owned by Grantors. Grantors will cooperate with the Grantee to ensure that should the Grantee record the Reconveyance Deed, such recording is effective for the purposes of transferring title to the vacated public way, or any portion thereof, to the Grantee by executing any customary transfer documents.

SECTION 9. The vacation herein provided for is made upon the express condition that within 365 days after the passage of this ordinance, Wrigley Field Holdings LLC, Wrigley Field Parking Operations, LLC and Triangle Property Holdings LLC shall simultaneously (1) deliver to the City's Department of Law, Real Estate and Land-Use Division, the fully executed and notarized Reconveyance Deed to be held in trust and which shall not reconvey or transfer any interest to Grantee unless recorded in accordance with the provisions of Section 8; and (2) file or cause to be filed for record in the Office of the Recorder of Deeds of Cook County, Illinois, a certified copy of this ordinance, together with attached plats approved by the Superintendent of Maps & Plats.

SECTION 10. This ordinance shall take effect and be in force February 2, 2014. The vacation shall take effect and be in force from and after its recording on or after February 2, 2014.

Vacation Approved:

(Signed) (Signature Illegible)
Commissioner of Transportation

Approved as to Form and Legality

(Signed) Richard Wendy
Deputy Corporation Counsel

(Signed) Honorable Thomas M. Tunney
Alderman, 44th Ward

[Exhibit "A" referred to in this ordinance printed on pages 71853 through 71858 of this *Journal*.]

Exhibit "B" referred to in this ordinance reads as follows:

Exhibit "B".
(To Ordinance).

Reconveyance-Special Warranty Deed.

The Grantors, Wrigley Field Holdings LLC, Wrigley Field Parking Operations LLC and Triangle Property Holdings LLC, all three being Delaware limited liability companies (the "Grantors") having their principal offices located at 1060 West Addison Street, Chicago, Illinois 60613, for and in consideration of the sum of One and no/100 Dollars ($1.00), the receipt of which is hereby acknowledged, convey and warrant to the City of Chicago (the "City"), a municipal corporation in the County of Cook and State of Illinois, having its principal office at 121 North LaSalle Street, Chicago, Illinois 60602, the real estate situated in the County of Cook, in the State of Illinois, and described in Exhibit A attached hereto (the "Vacated Public Way Property").

Grantors acknowledge that they have executed and delivered this deed simultaneously with, and as a condition precedent to the vacation and conveyance of the Vacated Public Way Property to Grantors, and that the deposit of this Reconveyance-Special Warranty Deed to the City's Department of Law, Real Estate and Land Use Division, and, if necessary, its subsequent recording, is a condition established pursuant to and shall be governed by the terms and conditions of that certain vacation of public way ordinance

("Ordinance") passed and approved on _____, 201_ by the City Council of the City of Chicago, and is a remedial right granted under such Ordinance.

To Have And To Hold the Vacated Public Way Property, or any portion thereof, aforesaid with all and singular, the rights, privileges, appurtenances and immunities thereto belonging or in any wise appertaining unto the said City and unto the City's successor and assigns forever, the said Grantors, their successors and assigns hereby covenanting that the Vacated Public Way Property, or any portion thereof, is free and clear from any encumbrance done or suffered by Grantors, their successors and assigns; and that Grantors, their successors and assigns will warrant and defend the title to said Vacated Public Way Property, or any portion thereof, unto the said City and unto City's successors and assigns forever, against the lawful claims and demands of all persons claiming by, under or through Grantors, their successors and assigns.

Dated this _____ day of _____, 20 __.

Wrigley Field Holdings LLC,
a Delaware limited liability company

By: _____

Name: _____

Its: _____

Wrigley Field Parking Operations LLC,
a Delaware limited liability company

By: _____

Name: _____

Its: _____

Triangle Property Holdings LLC,
a Delaware limited liability company

By: _____

Name: _____

Its: _____

State of Illinois)
)SS.
County of Cook)

I, the undersigned, a notary public in and for said County, in the State aforesaid, do hereby certify that _____, the _____ of, an Illinois limited liability company, personally known to me to be the same person whose name is subscribed to the foregoing instrument, appeared before me this day in person and, being first duly sworn by me, acknowledged that s/he signed and delivered the foregoing instrument pursuant to authority given by said corporation, as her/his free and voluntary act and as the free and voluntary act and deed of said corporation, for the uses and purposes therein set forth.

Given under my notarial seal this _____ day of _____, 20__.

_____
Notary Public

State of Illinois)
)SS.
County of Cook)

I, the undersigned, a notary public in and for said County, in the State aforesaid, do hereby certify that _____, the _____of, an Illinois limited liability company, personally known to me to be the same person whose name is subscribed to the foregoing instrument, appeared before me this day in person and, being first duly sworn by me, acknowledged that s/he signed and delivered the foregoing instrument pursuant to authority given by said corporation, as her/his free and voluntary act and as the free and voluntary act and deed of said corporation, for the uses and purposes therein set forth.

Given under my notarial seal this _____ day of _____, 20__.

_____
Notary Public

State of Illinois)
)SS.
County of Cook)

I, the undersigned, a notary public in and for said County, in the State aforesaid, do hereby certify that _____, the _____of, an Illinois limited liability

company, personally known to me to be the same person whose name is subscribed to the foregoing instrument, appeared before me this day in person and, being first duly sworn by me, acknowledged that s/he signed and delivered the foregoing instrument pursuant to authority given by said corporation, as her/his free and voluntary act and as the free and voluntary act and deed of said corporation, for the uses and purposes therein set forth.

Given under my notarial seal this _____ day of _____, 20__.

_____
Notary Public

(Sub)Exhibit "A" referred to in this Reconveyance-Special Warranty Deed reads as follows.

(Sub)Exhibit "A".
(To Reconveyance-Special Warranty Deed)

Vacated Public Way Property.

Legal Description.

Parcel 1 -- West Waveland Avenue.

That part of West Waveland Avenue lying north of the north line of Block 14 and the easterly and westerly extensions thereof, in Laflin, Smith and Dyer's Subdivision of the northeast quarter (except 1.28 acres in the northeast corner thereof) of Section 20, Township 40 North, Range 14, East of the Third Principal Meridian, recorded November 27, 1855 in Book 98, page 26 as Document Number 64890, described as follows:

commencing at the northeast corner of said Block 14; thence north 89 degrees, 55 minutes, 06 seconds west along the north line of said Block 14 a distance of 427.75 feet to a point, said point being the southwest corner of that part of West Waveland Avenue heretofore vacated by ordinance recorded October 3, 2005 as Document Number 0527618059, said point being also the point of beginning; thence north 00 degrees, 04 minutes, 54 seconds east along the west line of said part of West Waveland Avenue heretofore vacated 19.76 feet to the northwest corner thereof; thence south 89 degrees, 55 minutes, 06 seconds east along the north line of said part of West Waveland Avenue heretofore vacated 401.65 feet to the northeast corner thereof; thence south 61 degrees, 27 minutes, 11 seconds east along the east line of said part of West Waveland Avenue heretofore vacated 24.67 feet to the southeast

corner thereof; thence north 39 degrees, 05 minutes, 45 seconds west 31.51 feet to a point on a line drawn 32.43 feet north of and parallel with the south line of West Waveland Avenue; thence north 89 degrees, 55 minutes, 06 seconds west along said parallel line 819.33 feet to a point 45.44 feet east of the intersection of the northwesterly extension of the northeasterly line of North Clark Street with said parallel line; thence south 44 degrees, 42 minutes, 27 seconds west 40.96 feet to the said northwesterly extension; thence south 29 degrees, 41 minutes, 03 seconds east along said northwesterly extension 3.78 feet to the south line of West Waveland Avenue; thence south 89 degrees, 55 minutes, 06 seconds east along the south line of West Waveland Avenue 442.79 feet to the point of beginning, in Cook County, Illinois.

Containing 19,246 square feet, more or less.

Parcel 2 -- West Waveland Avenue.

That part of West Waveland Avenue lying north of the north line of Block 14 in Laflin, Smith and Dyer's Subdivision of the northeast quarter (except 1.28 acres in the northeast corner thereof) of Section 20, Township 40 North, Range 14, East of the Third Principal Meridian, recorded November 27, 1855 in Book 98, page 26 as Document Number 64890, lying below a horizontal plane having an elevation of +31.00 Chicago City Datum and lying within its horizontal boundary projected vertically and described as follows:

commencing at the northeast corner of said Block 14; thence north 89 degrees, 55 minutes, 06 seconds west along the south line of West Waveland Avenue aforesaid 427.75 feet; thence north 00 degrees, 04 minutes, 54 seconds east 8.00 feet to southwest corner of vacated West Waveland Avenue lying above an elevation of +31.00 Chicago City Datum heretofore vacated by ordinance recorded October 3, 2005 as Document Number 0527618059, said point being also the point of beginning; thence north 00 degrees, 04 minutes, 54 seconds east along the west line of that part of vacated West Waveland Avenue aforesaid 11.76 feet to the northwest corner thereof; thence south 89 degrees, 55 minutes, 06 seconds east along the north line of that part of vacated West Waveland Avenue aforesaid 401.65 feet to the northeast corner thereof; thence south 61 degrees, 27 minutes, 11 seconds east along the east line of that part of vacated West Waveland Avenue aforesaid 24.67 feet to the southeast corner thereof; thence north 89 degrees, 55 minutes, 06 seconds west along the south line of that part of vacated West Waveland Avenue aforesaid 423.34 feet to the point of beginning in Cook County, Illinois.

Containing 4,851 square feet, more or less.

Parcel 3 -- West Waveland Avenue.

That part of West Waveland Avenue lying north of the north line of Block 14 in Laflin, Smith and Dyer's Subdivision of the northeast quarter (except 1.28 acres in the northeast corner thereof) of Section 20, Township 40 North, Range 14, East of the Third Principal Meridian, recorded November 27, 1855 in Book 98, page 26 as Document Number 64890, lying above a horizontal plane having an elevation of +33.00 Chicago City Datum and lying within its horizontal boundary projected vertically and described as follows:

commencing at the point of intersection of a line drawn 32.43 feet north of and parallel with the south line of West Waveland Avenue and the northwesterly extension of the northeasterly line of North Clark Street; thence south 89 degrees, 55 minutes, 06 seconds east along said parallel line 268.98 feet to the point of beginning; thence north 00 degrees, 04 minutes, 54 seconds east 4.00 feet; thence south 89 degrees, 55 minutes, 06 seconds east 595.79 feet; thence south 00 degrees, 04 minutes, 54 seconds west 4.00 feet to said parallel line being 32.43 feet north of and parallel with the south line of West Waveland Avenue; thence north 89 degrees, 55 minutes, 06 seconds west along said parallel line 595.79 feet to the point of beginning, in Cook County, Illinois.

Containing 2,383 square feet, more or less.

Parcel 4 -- North Sheffield Avenue.

That part of North Sheffield Avenue lying east of the east line of Block 14 in Laflin, Smith and Dyer's Subdivision of the northeast quarter (except 1.28 acres in the northeast corner thereof) of Section 20, Township 40 North, Range 14, East of the Third Principal Meridian, recorded November 27, 1855 in Book 98, page 26 as Document Number 64890, described as follows:

commencing at the northeast corner of said Block 14; thence south 00 degrees, 00 minutes, 00 seconds west along the west line of North Sheffield Avenue 364.16 feet to the southwest corner of that part of vacated North Sheffield Avenue heretofore vacated by ordinance recorded October 3, 2005 as Document Number 0527618059, said point being also the point of beginning; thence south 90 degrees, 00 minutes, 00 seconds east along the south line of said part of North Sheffield Avenue heretofore vacated 18.60 feet to the southeast corner thereof; thence north 00 degrees, 00 minutes, 00 seconds east along the east line of said part of North Sheffield Avenue heretofore vacated 332.45 feet

to a bend therein; thence north 17 degrees, 04 minutes, 49 seconds west along the east line of said part of North Sheffield Avenue heretofore vacated 19.20 feet to a bend therein; thence south 39 degrees, 05 minutes, 45 seconds east 31.78 feet to a point on a line drawn 33.00 feet east of and parallel with the west line of North Sheffield Avenue; thence south 00 degrees, 00 minutes, 00 seconds west along said parallel line 512.39 feet to a point 31.85 feet north of the easterly extension of the north line of West Addison Street; thence south 46 degrees, 42 minutes, 27 seconds west 45.34 feet to a point on the west line of North Sheffield Avenue 0.74 foot north of said easterly extension; thence north 00 degrees, 00 minutes, 00 seconds east along the west line of North Sheffield Avenue 217.34 feet to the point of beginning, in Cook County, Illinois.

Containing 11,515 square feet, more or less.

Parcel 5 -- North Sheffield Avenue.

That part of North Sheffield Avenue lying east of the east line of Block 14 in Laflin, Smith and Dyer's Subdivision of the northeast quarter (except 1.28 acres in the northeast corner thereof) of Section 20, Township 40 North, Range 14, East of the Third Principal Meridian, recorded November 27, 1855 in Book 98, page 26 as Document Number 64890, lying below a horizontal plane having an elevation of +31.00 Chicago City Datum and lying within its horizontal boundary projected vertically and described as follows:

commencing at the northeast corner of said Block 14; thence south 00 degrees, 00 minutes, 00 seconds west along the west line of North Sheffield Avenue 364.16 feet; thence south 90 degrees, 00 minutes, 00 seconds east 8.00 feet to the southwest corner of vacated North Sheffield Avenue lying above an elevation of +31.00 Chicago City Datum heretofore vacated by ordinance recorded October 3, 2005 as Document Number 0527618059, said point being also the point of beginning; thence south 90 degrees, 00 minutes, 00 seconds east along the south line of said part of North Sheffield Avenue heretofore vacated 10.60 feet to the southeast corner thereof; thence north 00 degrees, 00 minutes, 00 seconds east along the east line of said part of North Sheffield Avenue heretofore vacated 332.45 feet to a bend therein; thence north 17 degrees, 04 minutes, 49 seconds west along the east line of said part of North Sheffield Avenue heretofore vacated 19.20 feet to a bend therein; thence north 39 degrees, 05 minutes, 45 seconds west along the east line of said part of North Sheffield Avenue heretofore vacated 7.87 feet to the northwest corner thereof; thence south 00 degrees, 00 minutes, 00 seconds west along the west line of said part of North Sheffield Avenue heretofore vacated 356.91 feet to the point of beginning, in Cook County, Illinois.

Containing 3,682 square feet, more or less.

Parcel 6 -- North Sheffield Avenue.

That part of North Sheffield Avenue lying east of the east line of Block 14 in Laflin, Smith and Dyer's Subdivision of the northeast quarter (except 1.28 acres in the northeast corner thereof) of Section 20, Township 40 North, Range 14, East of the Third Principal Meridian, recorded November 27, 1855 in Book 98, page 26 as Document Number 64890, lying above a horizontal plane having an elevation of +33.00 Chicago City Datum and lying within its horizontal boundary projected vertically and described as follows:

commencing at the point of intersection of a line drawn 33.00 feet east of and parallel with the west line of North Sheffield Avenue and the easterly extension of the north line of West Addison Street; thence north 00 degrees, 00 minutes, 00 seconds east along said parallel line 114.38 feet to the point of beginning; thence south 90 degrees, 00 minutes, 00 seconds east 2.00 feet; thence north 00 degrees, 00 minutes, 00 seconds east 415.67 feet; thence north 90 degrees, 00 minutes, 00 seconds west 2.00 feet; thence south 00 degrees, 00 minutes, 00 seconds west 415.67 feet to the point of beginning, in Cook County, Illinois.

Containing 831 square feet, more or less.

Parcel 7 -- Corner North Sheffield Avenue And West Waveland Avenue.

That part of North Sheffield Avenue lying east of the east line of Block 14 and that part of West Waveland Avenue lying north of the north line of said Block 14 in Laflin, Smith and Dyer's Subdivision of the northeast quarter (except 1.28 acres in the northeast corner thereof) of Section 20, Township 40 North, Range 14, East of the Third Principal Meridian, recorded November 27, 1855 in Book 98, page 26 as Document Number 64890, described as follows:

commencing at the point of intersection of a line drawn 33.00 feet east of and parallel with the west line of North Sheffield Avenue and the easterly extension of the north line of West Addison Street; thence north 00 degrees, 00 minutes, 00 seconds east along said parallel line 544.24 feet to the point of beginning; thence north 00 degrees, 00 minutes, 00 seconds east continuing along said parallel line 50.93 feet; thence northerly and westerly 30.60 feet along the arc of a circle having a radius of 19.50 feet concave southwesterly and whose chord bears north 44 degrees, 57 minutes, 33 seconds west a distance of 27.56 feet to a point on a line drawn 32.43 feet north of and parallel with the south line of West Waveland Avenue; thence north 89 degrees, 55 minutes, 06 seconds west along the last mentioned parallel line 37.80 feet; thence south 39 degrees, 05 minutes, 45 seconds east 90.82 feet to the point of beginning, in Cook County, Illinois.

Containing 1,935 square feet, more or less.

Exhibit A
(To Ordinance)
(Page 1 of 6)

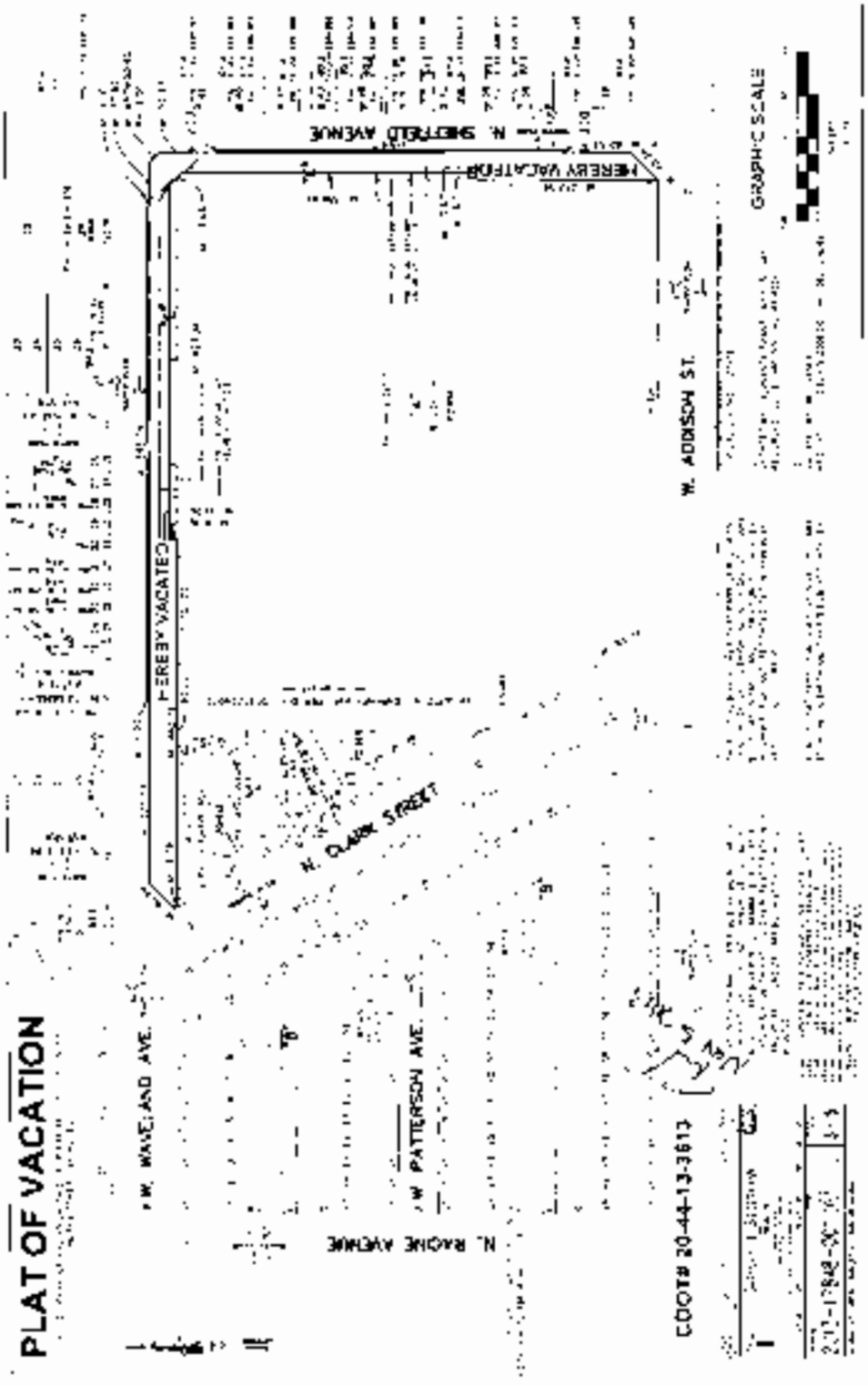

Exhibit "A"
(To Ordinance)
(Page 2 of 6)

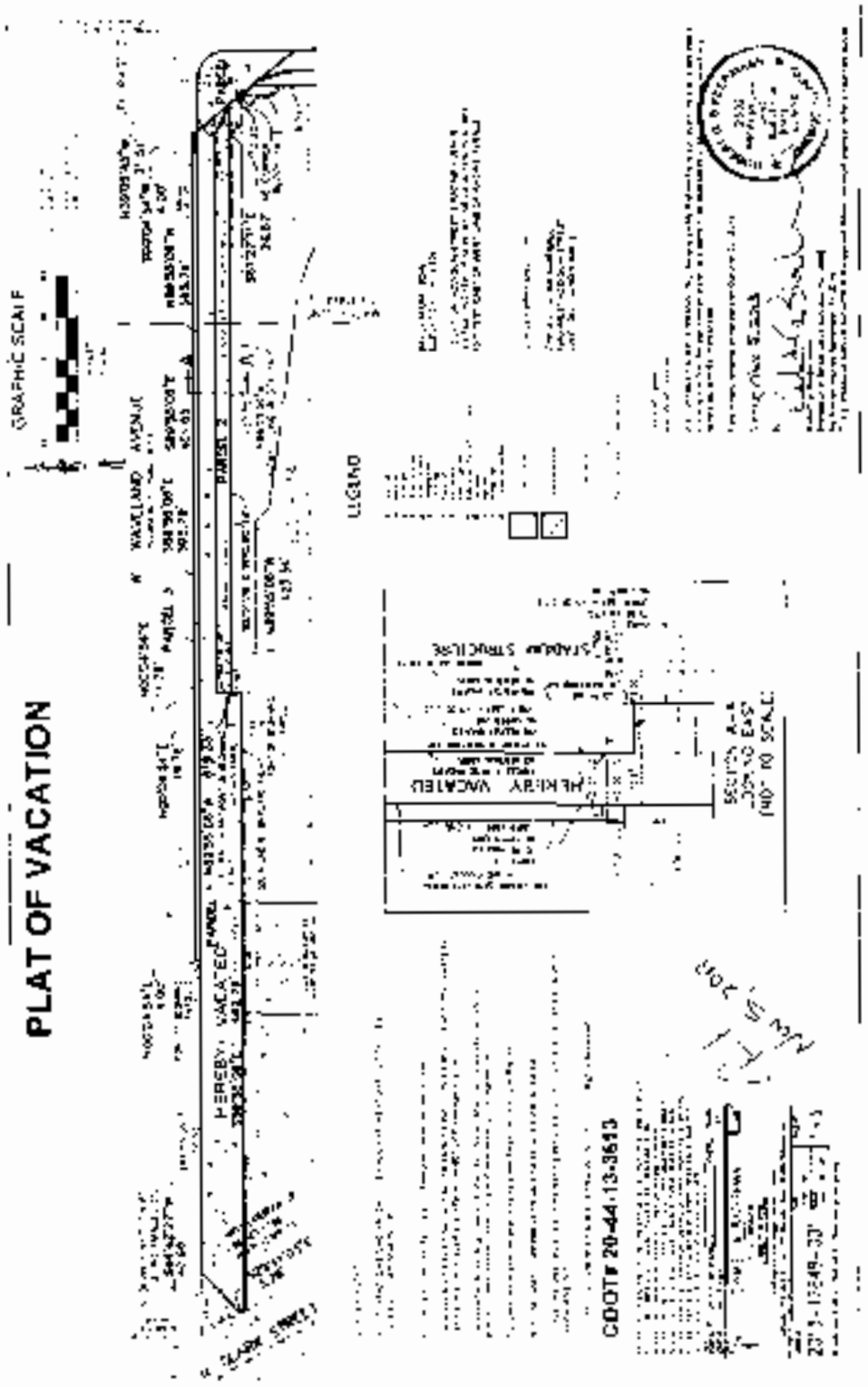

Exhibit A
(To Ordinance)
(Page 3 of 6)

PLAT OF VACATION

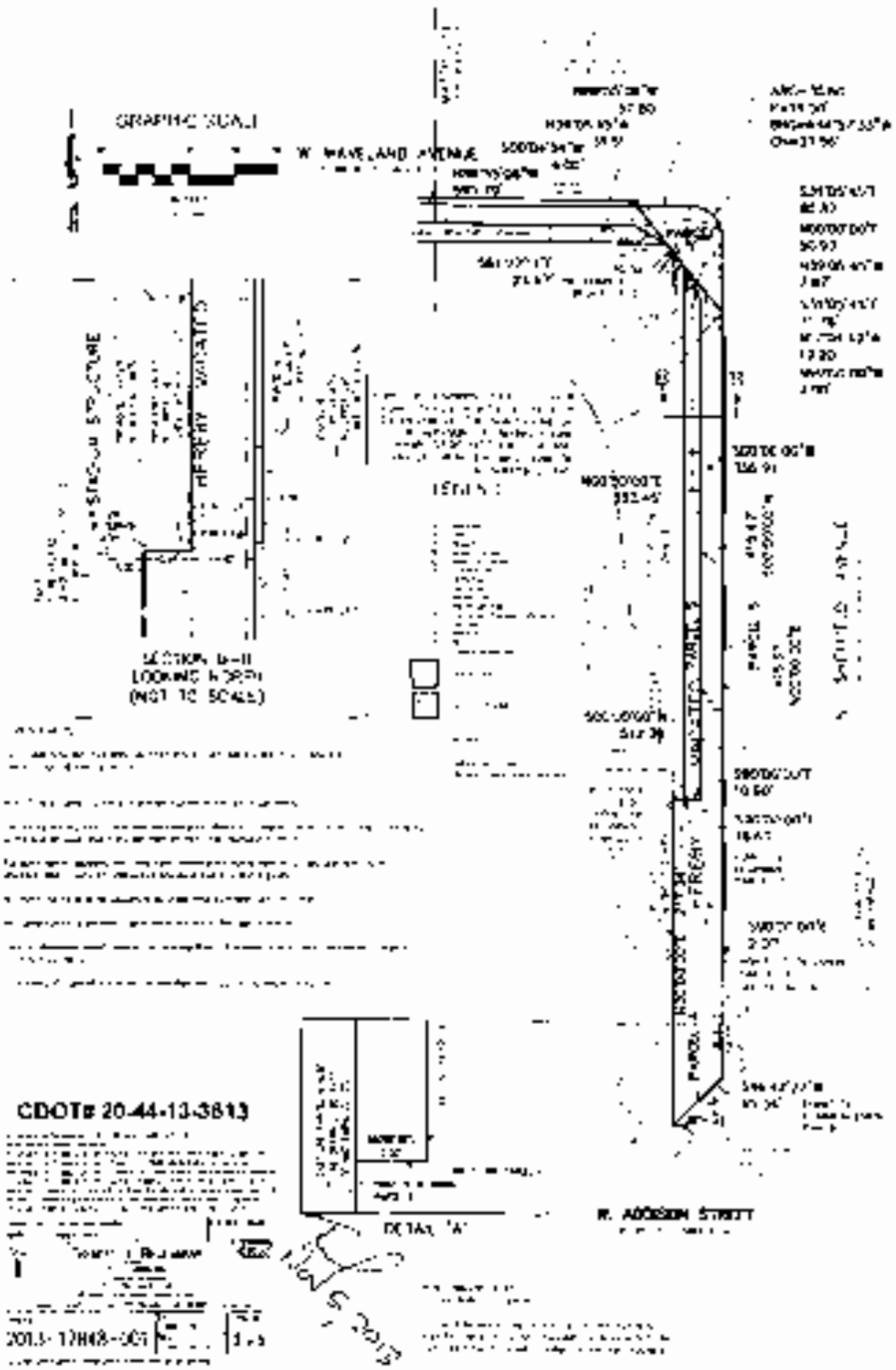

Exhibit "A"
(To Ordinance)
(Page 4 of 6)

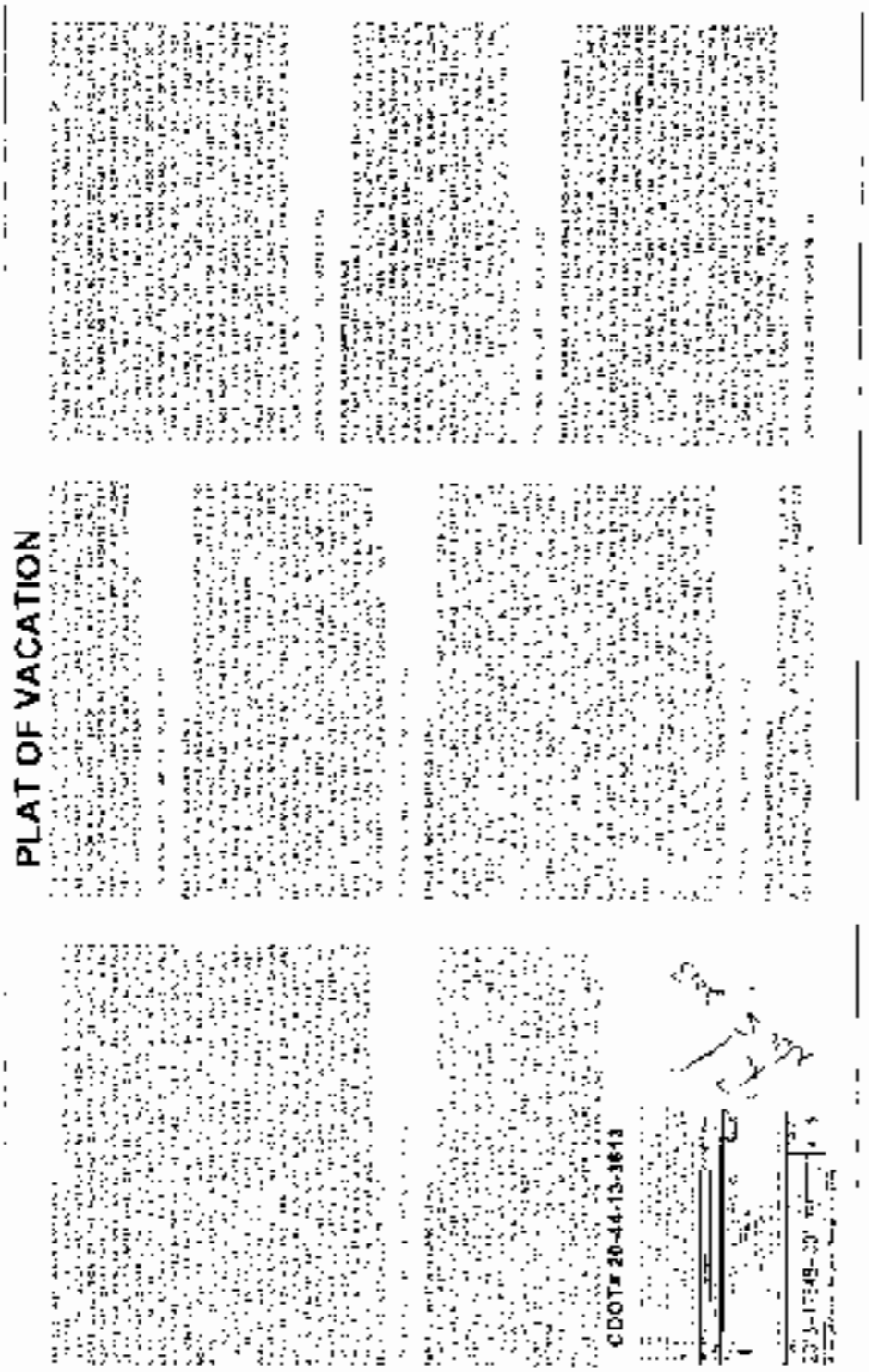

Exhibit "A"
(To Ordinance)
(Page 5 of 5)



Exhibit A
(To Ordinance)
(Page 6 of 6)



VACATION OF PORTION OF N. AVONDALE AVE.

[O2013-9174]

The Committee on Transportation and Public Way submitted the following report:

CHICAGO, December 10, 2013.

To the President and Members of the City Council:

Your Committee on Transportation and Public Way begs leave to report and recommend that Your Honorable Body *Pass* a proposed vacation of a 35 foot wide strip at the southern edge of North Avondale Avenue, between North Kimball Avenue and North Drake Avenue in the 35th Ward. This ordinance was referred to the Committee on November 26, 2013.

This recommendation was concurred in unanimously by a viva voce vote of the members of the committee, with no dissenting vote.

Respectfully submitted,

(Signed) ANTHONY BEALE,
Chairman.

On motion of Alderman Beale, the said proposed ordinance transmitted with the foregoing committee report was *Passed* by yeas and nays as follows:

Yeas -- Aldermen Moreno, Fioretti, Dowell, Burns, Hairston, Sawyer, Holmes, Harris, Beale, Pope, Balcer, Cárdenas, Quinn, Burke, Foulkes, Thompson, Thomas, Lane, O'Shea, Cochran, Brookins, Muñoz, Zalewski, Chandler, Solis, Maldonado, Burnett, Ervin, Graham, Reboyras, Suarez, Waguespack, Mell, Austin, Colón, Sposato, Mitts, Cullerton, Laurino, P. O'Connor, M. O'Connor, Reilly, Smith, Tunney, Arena, Cappleman, Pawar, Osterman, Moore, Silverstein -- 50.

Nays -- None.

Alderman Pope moved to reconsider the foregoing vote. The motion was lost.

The following is said ordinance as passed:

WHEREAS, The City of Chicago ("City") is a home rule unit of local government pursuant to Article VII, Section 6(a) of the 1970 Constitution of the State of Illinois and, as such, may exercise any power and perform any function pertaining to its government and affairs; and

WHEREAS, The properties at 3358 -- 3372 North Avondale Avenue are owned by 3434 West Henderson Building LLC; and

WHEREAS, 3434 West Henderson Building LLC proposes to use the portion of the street to be vacated herein for parking; and

WHEREAS, The City Council of the City of Chicago, after due investigation and consideration, has determined that the nature and extent of public use and the public interest to be subserved is such as to warrant the vacation of part of a public street described in the following ordinance; now, therefore,

Be It Ordained by the City Council of the City of Chicago:

SECTION 1. That part of North Avondale Avenue in the west half of the southeast quarter of Section 23, Township 40 North, Range 13, East of the Third Principal Meridian, described as follows: beginning at the point of intersection of the southwesterly line of North Avondale Avenue, as opened by Document Number 1185670 recorded November 15,1889 and the west line of North Kimball Avenue; thence north 51 degrees, 33 minutes, 10 seconds west along the said southwesterly line of North Avondale Avenue, as opened by Document Number 1185670 recorded November 15,1889 a distance of 184.43 feet; thence north 38 degrees, 26 minutes, 50 seconds east a distance of 35.00 feet; thence south 51 degrees, 33 minutes, 10 seconds east along a line being parallel to the said southwesterly line of North Avondale Avenue, as opened by Document Number 1185670 recorded November 15,1889 a distance of 156.64 feet; thence south 00 degrees, 00 minutes, 00 seconds west, a distance of 44.69 feet to the point of beginning, in Cook County, Illinois, known as: part of right-of-way of North Avondale Avenue, Chicago, Illinois. Area: 5,969 square feet, more or less, as shaded and legally described by the words "Hereby Vacated" on the drawing hereto attached as Exhibit A, which drawing for greater certainty, is hereby made a part of this ordinance, be and the same is hereby vacated and closed, inasmuch as the same is no longer required for public use and the public interest will be subserved by such vacation.

SECTION 2. The City of Chicago hereby reserves for the benefit of The People's Gas Light and Coke Company, and its successor or assigns, an easement to operate, maintain, repair, renew and replace existing underground facilities in that portion of North Avondale Avenue as herein vacated, with the right of ingress and egress at all times for any and all such purposes. It is further provided that no buildings or other structures shall be erected on said easement herein reserved for The People's Gas Light and Coke Company or other use made of the said area which would interfere with the construction, operation, maintenance, repair, removal, or replacement of said facilities.

SECTION 3. The City of Chicago hereby reserves for the benefit of MCI and AT&T-Illinois/SBC their successors or assigns, a non-exclusive utility easement to operate, maintain, construct, replace and renew overhead wires, poles, and associated equipment and underground conduit, cables, and associated equipment for the transmission and distribution of electrical energy, telephonic and associated services under, over and along the street herein vacated, with the right of ingress and egress. The grade of the vacated public way shall not be altered in a manner so as to interfere with the operation and maintenance of MCI and/or AT&T-Illinois/SBC facilities. No buildings, permanent structures or obstructions shall be placed over said facilities without written release of easement by the respective utilities. Any future vacation-beneficiary prompted relocation of MCI and/or AT&T-Illinois/SBC facilities lying within the area being vacated will be accomplished by the respective utility, and done at the expense of beneficiary of the vacation.

SECTION 4. The City of Chicago hereby reserves the street as herein vacated, as a right-of-way for an existing Water Department main and appurtenances thereto, and for the installation of any additional water mains and appurtenances which in the future may be located in the street as herein vacated, and for the maintenance, renewal, and reconstruction of such facilities, with the right of ingress and egress at all times upon reasonable notice. It is further provided that no buildings or other structures shall be erected on the said right-of-way herein reserved or other use made of said area, which in the judgment of the municipal officials having control of the aforesaid service facilities would interfere with the use, maintenance, renewal, or reconstruction of said facilities, or the construction of additional municipally-owned service facilities. It is further provided that any vacation-beneficiary prompted adjustments to water facilities in the area to be vacated; and the repair, renewal or replacement of any private materials, or private property damaged in the area to be vacated as a result of the City exercising its easement rights shall be done at the beneficiary's expense.

SECTION 5. The City of Chicago hereby reserves the area herein vacated, as a right-of-way for existing Water Department sewers and sewer structures, for the installation of any additional sewers, sewer structures and appurtenances now located or, which in the future, and be located in the street as herein vacated, and for the maintenance, renewal and reconstruction of such facilities. It is also provided that, the City shall have 24 hour access to the area to be vacated; that no buildings or other permanent structures shall be erected on said right-of-way herein reserved, or other use made of said area, which in the sole discretion and judgment of the respective municipal officials having control of the aforesaid service facilities, would interfere with the use, maintenance, renewal, or reconstruction of said facilities, or the construction of additional municipally-owned service facilities; and that all sewers structures shall be exposed to grade. It is further provided that any vacation-beneficiary prompted adjustments to sewer facilities in the area to be vacated; and the repair, renewal or replacement of any private materials, or private property damaged in the area to be vacated as a result of the City exercising its easement rights shall be done at the expense of the beneficiary of the vacation.

SECTION 6. The vacation herein provided for is made upon the express condition that within 180 days after the passage of this ordinance, 3434 West Henderson Building LLC shall deposit in the City Treasury of the City of Chicago, a sum sufficient to defray the costs of adjusting paving and curb returns, and constructing sidewalk and curb along that part of the street hereby vacated, similar to the adjacent and contiguous sidewalk and curb.

SECTION 7. The vacation herein provided for is made upon the express condition that within 180 days after the passage of this ordinance, 3434 West Henderson Building LLC shall pay or cause to be paid to the City of Chicago as compensation for the benefits which will accrue to the owner of the property abutting said part of public street hereby vacated the sum _____ Dollars ($_____), which sum in the judgment of this body will be equal to such benefits.

SECTION 8. The vacation herein provided for is made upon the express condition that within 180 days after the passage of this ordinance, 3434 West Henderson Building LLC shall file or cause to be filed for record in the Office of the Recorder of Deeds of Cook County, Illinois a certified copy of this ordinance, together with an attached drawing approved by the Superintendent of Maps.

SECTION 9. This ordinance shall take effect and be in force from and after its passage. The vacation shall take effect and be in force from and after its recording.

Vacation Approved:

(Signed) Gabe Klein
Commissioner of Transportation

Approved as to Form and Legality:

(Signed) Richard Wendy
Deputy Corporation Counsel

(Signed) Honorable Ray Colón
Alderman, 35th Ward

[Exhibit "A" referred to in this ordinance printed on pages 71863 through 71865 of this *Journal*.]

Exhibit "A".
(Page 1 of 3)

EXHIBIT "A"

PLAT OF VACATION

THAT PART OF NORTH AVONDALE AVENUE IN THE WEST 1/2 OF THE SOUTHEAST 1/4 OF SECTION 23, TOWNSHIP, 40 NORTH, RANGE 13, EAST OF THE THIRD PRINCIPAL MERIDIAN, DESCRIBED AS FOLLOWS:

BEGINNING AT THE POINT OF INTERSECTION OF THE SOUTHWESTERLY LINE OF NORTH AVONDALE AVENUE, AS OPENED BY DOCUMENT NUMBER 1185670 RECORDED NOVEMBER 15, 1889, AND THE WEST LINE OF NORTH KIMBALL AVENUE;

THENCE NORTH 51°33'10" WEST, ALONG THE SAID SOUTHWESTERLY LINE OF NORTH AVONDALE AVENUE, AS OPENED BY DOCUMENT NUMBER 1185670 RECORDED NOVEMBER 15, 1889, A DISTANCE OF 184.43 FEET;

THENCE NORTH 38°26'50" EAST, A DISTANCE OF 35.00 FEET;

THENCE SOUTH 51°33'10" EAST, ALONG A LINE BEING PARALLEL TO THE SAID SOUTHWESTERLY LINE OF NORTH AVONDALE AVENUE, AS OPENED BY DOCUMENT NUMBER 1185670 RECORDED NOVEMBER 15, 1889, A DISTANCE OF 156.64 FEET;

THENCE SOUTH 00°00'00" WEST, A DISTANCE OF 44.69 FEET TO THE POINT OF BEGINNING, IN COOK COUNTY, ILLINOIS.

KNOWN AS: PART OF R.O.W. OF N. AVONDALE AVENUE, CHICAGO, ILLINOIS

AREA = 5,969 SQ. FT. MORE OR LESS.

STATE OF ILLINOIS)
) S.S.
COUNTY OF COOK)

I, ROY G. LAWNICZAK, DO HEREBY CERTIFY THAT I HAVE PREPARED THE PLAT OF VACATION FOR THE PURPOSE SHOWN HEREON.

THIS PROFESSIONAL SERVICE CONFORMS TO THE CURRENT ILLINOIS MINIMUM STANDARDS FOR A BOUNDARY SURVEY.

DIMENSIONS ARE SHOWN IN FEET AND DECIMALS AND ARE CORRECTED TO A TEMPERATURE OF 68° FAHRENHEIT.

MELROSE PARK, ILLINOIS, OCTOBER 26, A.D. 2012

BY: Roy G. Lawniczak

ROY G. LAWNICZAK, REGISTERED ILLINOIS LAND SURVEYOR NO. 35-2290
LICENSE EXPIRES: NOVEMBER 30, 2014
PROFESSIONAL DESIGN FIRM LICENSE NO.: 184-004576
LICENSE EXPIRES: APRIL 30, 2013

ROY G. LAWNICZAK
35-002290
PROFESSIONAL LAND SURVEYOR
STATE OF ILLINOIS
CHICAGO, IL

CDOT # 23 - 35 - 12 - 3576

NO.	REVISIONS	DATE
1	REVISED	10/26/2012
2	REVISED	11/20/2012
3	REVISED	12/28/2012
4	REVISED	01/25/2013
5		
6		

PLAT PREPARED BY:
UNITED SURVEY SERVICE, LLC
CONSTRUCTION AND LAND SURVEYORS
1945 N. CORNELIA AVENUE, UNIT D, MELROSE PARK, IL 60160 - 1017
TEL.: (847) 299 - 1010 FAX: (847) 299 - 5867
E-MAIL: USURVEY@USANDCS.COM

PLAT PREPARED FOR:
NOVAK CONSTRUCTION
3423 N. DRAKE AVENUE
CHICAGO, IL 60618

NAME OF DRAWING:
PLAT OF VACATION

PROJECT LOCATION:
N. AVONDALE AVENUE
CHICAGO, ILLINOIS

PROJECT No.:
12 -18227-10

ISSUE DATE:
8/9/2012

SCALE: 1"=60'

SHEET NUMBER
1 OF 3

Exhibit "A".
(Page 2 of 3)

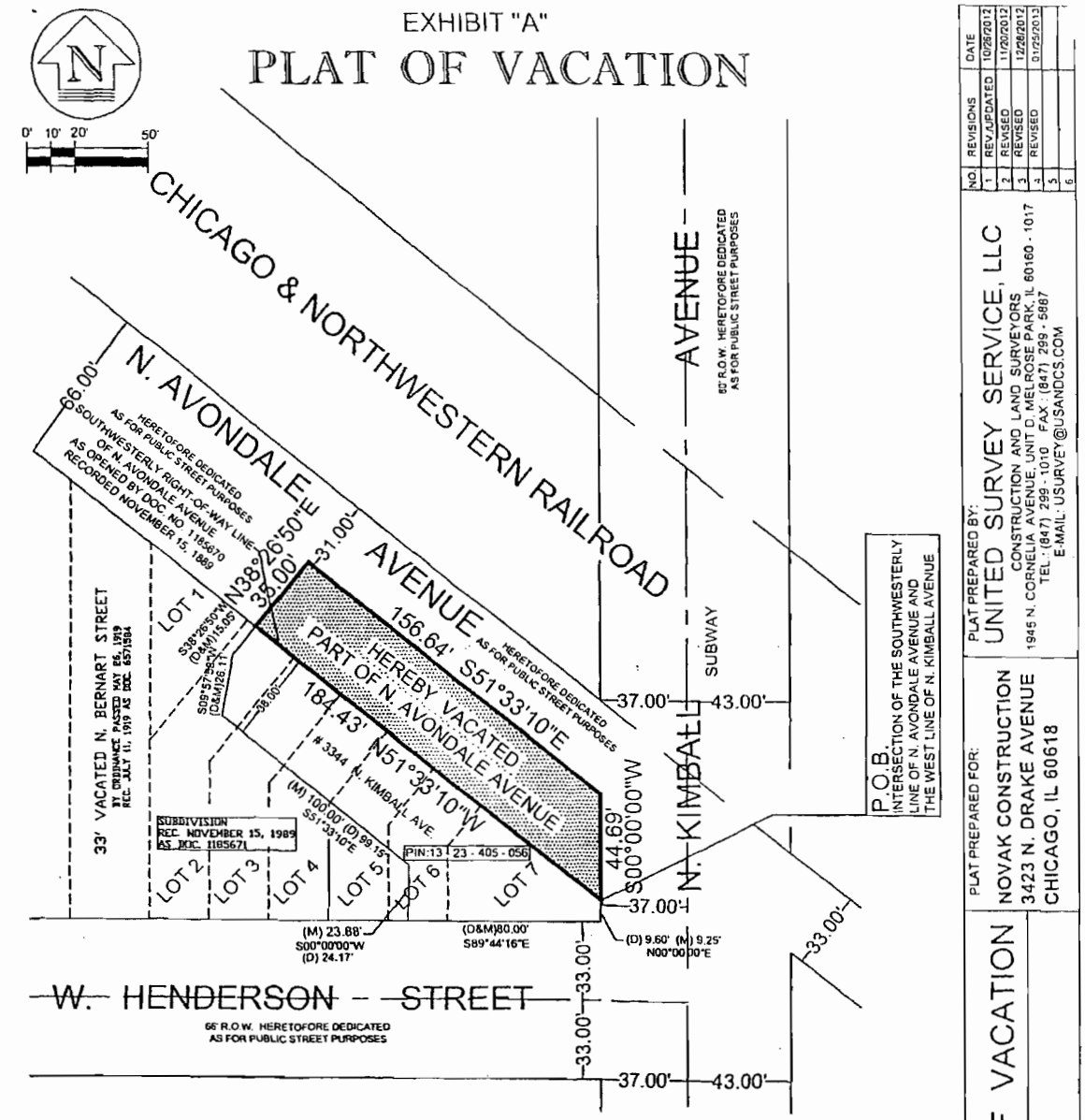

NO.	REVISIONS	DATE
1	REV./UPDATED	10/26/2012
2	REVISED	11/20/2012
3	REVISED	12/28/2012
4	REVISED	01/25/2013
5		
6		

PLAT PREPARED BY:
UNITED SURVEY SERVICE, LLC
CONSTRUCTION AND LAND SURVEYORS
1945 N. CORNELIA AVENUE, UNIT D, MELROSE PARK, IL 60160 - 1017
TEL.: (847) 299 - 1010 FAX.: (847) 299 - 5887
E-MAIL: USURVEY@USANDCS.COM

PLAT PREPARED FOR:
NOVAK CONSTRUCTION
3423 N. DRAKE AVENUE
CHICAGO, IL 60618

NAME OF DRAWING:
PLAT OF VACATION

PROJECT LOCATION:
N. AVONDALE AVENUE
CHICAGO, ILLINOIS

PROJECT No.:
12 -18227-10

ISSUE DATE:
8/9/2012

SCALE: 1"=60'

SHEET NUMBER
2 OF 3

SURVEYOR'S NOTES:

THE BASIS OF BEARINGS IS ASSUMED.

CITY OF CHICAGO ZONED:
M1-1 = LIMITED MANUFACTURING / BUSINESS PARK DISTRICT

DATE OF COMPLETION OF FIELD WORK : AUGUST 9, 2012
UPDATED: OCTOBER 26, 2012

NO DIMENSIONS SHOULD BE ASSUMED BY SCALE MEASUREMENTS.

FEB 20, 2013

CDOT # 23 - 35 - 12 - 3576

Exhibit "A".
(Page 3 of 3)

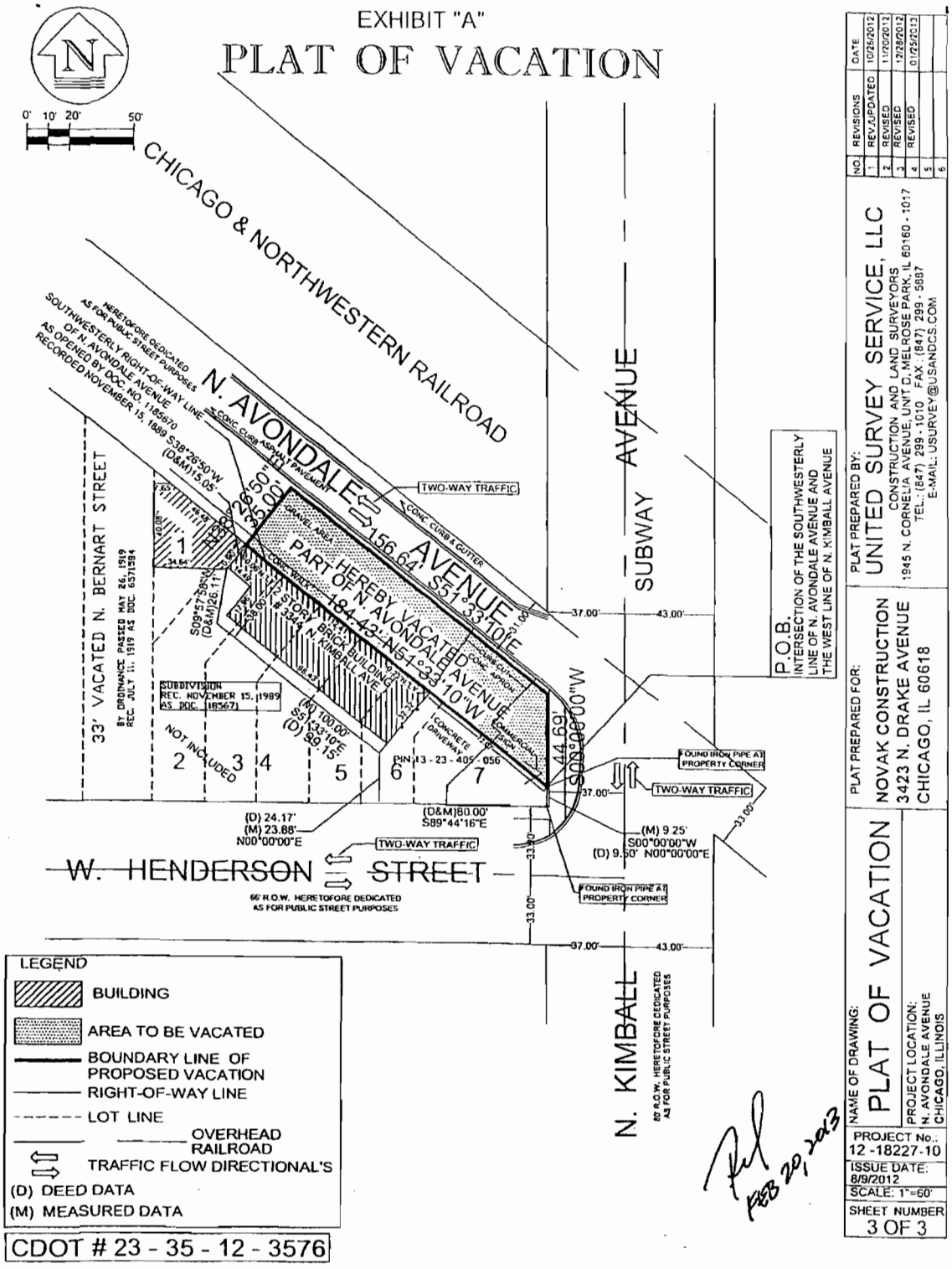

VACATION OF PORTION OF PUBLIC ALLEY IN AREA BOUNDED BY S. HALSTED ST., W. 21ST PL., S. UNION AVE. AND W. 21ST ST. [O2013-6200]

The Committee on Transportation and Public Way submitted the following report:

CHICAGO, December 10, 2013.

To the President and Members of the City Council:

Your Committee on Transportation and Public Way begs leave to report and recommend that Your Honorable Body *Pass* a proposed vacation of the westernmost 11-foot wide east/west alley in the block bounded by South Halsted Street, West 21st Place, South Union Avenue and West 21st Street in the 11th Ward. This ordinance was referred to the Committee on September 11, 2013.

This recommendation was concurred in unanimously by a viva voce vote of the members of the committee, with no dissenting vote.

Respectfully submitted,

(Signed) ANTHONY BEALE,
Chairman.

On motion of Alderman Beale, the said proposed ordinance transmitted with the foregoing committee report was *Passed* by yeas and nays as follows:

Yeas -- Aldermen Moreno, Fioretti, Dowell, Burns, Hairston, Sawyer, Holmes, Harris, Beale, Pope, Balcer, Cárdenas, Quinn, Burke, Foulkes, Thompson, Thomas, Lane, O'Shea, Cochran, Brookins, Muñoz, Zalewski, Chandler, Solis, Maldonado, Burnett, Ervin, Graham, Reboyras, Suarez, Waguespack, Mell, Austin, Colón, Sposato, Mitts, Cullerton, Laurino, P. O'Connor, M. O'Connor, Reilly, Smith, Tunney, Arena, Cappleman, Pawar, Osterman, Moore, Silverstein -- 50.

Nays -- None.

Alderman Pope moved to reconsider the foregoing vote. The motion was lost.

The following is said ordinance as passed:

WHEREAS, The City of Chicago ("City") is a home rule unit of local government pursuant to Article VII, Section 6(a) of the 1970 Constitution of the State of Illinois and, as such, may exercise any power and perform any function pertaining to its government and affairs; and

WHEREAS, The properties at 2111 -- 2115 South Halsted Street and 2107 -- 2109 South Halsted Street are owned by Raquel Bassuk; and

WHEREAS. Raquel Bassuk proposes to use the portion of the alley to be vacated herein for the future construction of a combined commercial and residential building; and

WHEREAS, The City Council of the City of Chicago, after due investigation and consideration, has determined that the nature and extent of the public use and the public interest to be subserved is such as to warrant the vacation of part of a public alley, described in the following ordinance; now, therefore,

Be It Ordained by the City Council of the City of Chicago:

SECTION 1. That part of the 11-foot east/west alley, bounded to the west by the east line of South Halsted Street and bounded to the east by the west line of the 10-foot and 15-foot north/south public alley, and lying south and southeasterly of the south and southeasterly line of said Lot 1 in the subdivision of the north half of Block 39 in Canal Trustees' Subdivision of the west half of Section 21, Township 39 North, Range 14, East of the Third Principal Meridian, and so much of the southeast quarter as lies west of the south branch of the Chicago River, Recorded August 31, 1848, ante-fire, and lying north and northeasterly of the north and northeasterly line of Lot 15 in Ayres and Hamilton's Subdivision of the south 4.20 acres of Block 39 in Canal Trustees' Subdivision of the west half and so much of the southeast quarter as lies west of the south branch of the Chicago River of Section 21, Township 39 North, Range 14, East of the Third Principal Meridian, in Cook County, Illinois. Total land area: 1,162 square feet, 0.0267 acre, more or less, as shaded and legally described by the words "Hereby Vacated" on the drawing hereto attached as Exhibit A, which drawing for greater certainty, is hereby made a part of this ordinance, be and the same is hereby vacated and closed, inasmuch as the same is no longer required for public use and the public interest will be subserved by such vacation.

SECTION 2. The City of Chicago hereby reserves for the benefit of ComCast, its successors or assigns, a non-exclusive utility easement to operate, maintain, construct, replace and renew overhead wires, poles, and associated equipment and underground conduit, cables, and associated equipment for the transmission and distribution of electrical energy, telephonic and associated services under, over and along the alley herein vacated, with the right of ingress and egress. The grade of the vacated public way shall not be altered in a manner so as to interfere with the operation and maintenance of ComCast's facilities. No buildings, permanent structures or obstructions shall be placed over ComCast's facilities without written release of easement by ComCast. Any future

vacation-beneficiary prompted relocation of ComCast's facilities lying within the area being vacated will be accomplished by ComCast and done at the expense of beneficiary of the vacation.

SECTION 3. The vacation herein provided for is made upon the express condition that within 180 days after the passage of this ordinance, Raquel Bassuk shall deposit in the City Treasury of the City of Chicago, a sum sufficient to defray the costs of removing paving and curb returns and constructing sidewalk and curb at the entrance to that part of the alley hereby vacated, similar to the adjacent and contiguous sidewalk and curb.

SECTION 4. The vacation herein provided for is made upon the express condition that within 180 days after the passage of this ordinance, Raquel Bassuk, the applicant, shall pay or cause to be paid to the City of Chicago as compensation for the benefits which will accrue to the owner of the property abutting said part of public alley hereby vacated the sum _____ Dollars ($_____), which sum in the judgment of this body will be equal to such benefits.

SECTION 5. The vacation herein provided for is made upon the express condition that within 180 days after the passage of this ordinance, Raquel Bassuk, the applicant, shall file or cause to be filed for record in the Office of the Recorder of Deeds of Cook County, Illinois a certified copy of this ordinance, together with an attached drawing approved by the Superintendent of Maps.

SECTION 6. This ordinance shall take effect and be in force from and after its passage and recording.

Vacation Approved:

(Signed) Gabe Klein
Commissioner of Transportation

Approved as to Form and Legality:

(Signed) Richard Wendy
Deputy Corporation Council

(Signed) Honorable James A. Balcer
Alderman, 11th Ward

[Exhibit "A" referred to in this ordinance printed on page 71869 of this *Journal*.]

Exhibit "A".

PLAT OF VACATION

That part of the 11-Foot East-West Alley, bounded to the West by the east line of South Halsted Street and bounded to the east by the west line of the 10-foot and 15-foot North-South Public Alley, and lying South and Southeasterly of the South and Southeasterly line of said Lot 1 in the Subdivision of the North ½ of Block 39 in Canal Trustees' Subdivision of the West ½ of Section 21, Township 39 North, Range 14, East of the Third Principal Meridian, and so much of the Southeast ¼ as lies West of the South Branch of the Chicago River, recorded August 31, 1848, Ante-Fire and lying North and Northeasterly of the North and Northeasterly line of Lot 15 in Ayres and Hamilton's Subdivision of the South 4.20 acres of Block 39 in Canal Trustees' Subdivision of the West ½ and so much of the Southeast ¼ as lies West of the South Branch of the Chicago River of Section 21, Township 39 North, Range 14, East of the Third Principal Meridian, in Cook County, Illinois.

TOTAL LAND AREA= 1,162 sq. ft.=0.0267 acre, more or less

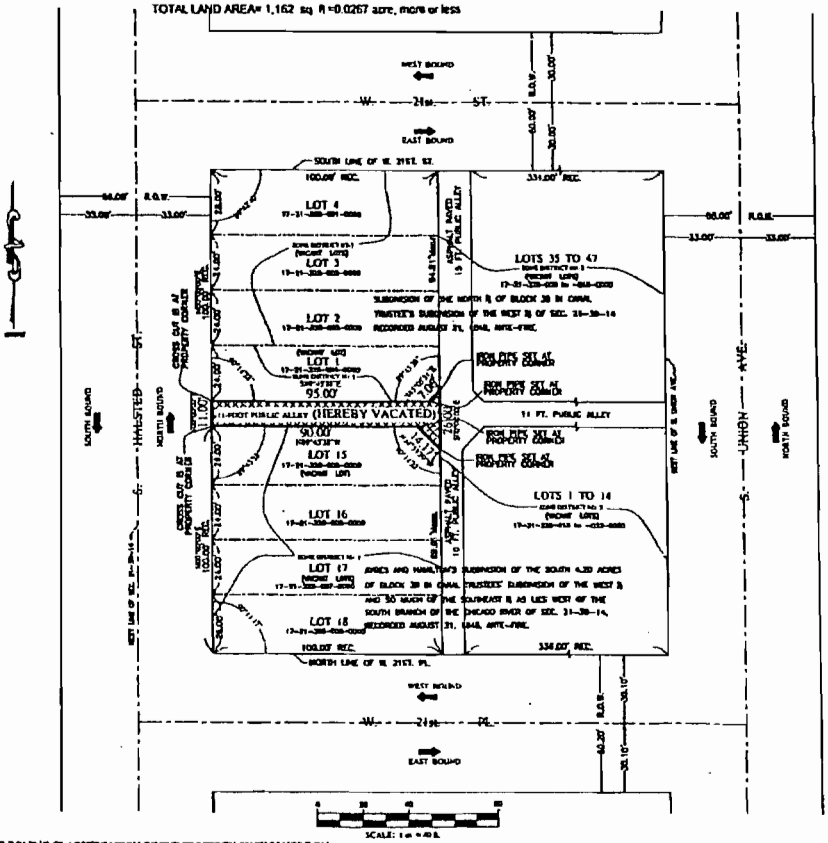

THE ZONING CLASSIFICATION OF THE PROPERTY SHOWN HERE ON IS B2-2 AND M1-2 AS DELINEATED ON THE CITY OF CHICAGO, DEPARTMENT OF ZONING WEBSITE.

THE SURVEYOR HAS NOT RESEARCHED THE APPLICABLE ZONING, BUILDING CODES, SETBACK OR SPECIFIC USES ALLOWED WITHIN THIS ZONING CLASSIFICATION CONTACT THE CITY OF CHICAGO.

DEPARTMENT OF ZONING, CITY HALL, 121 NORTH LASALLE STREET, ROOM 905, CHICAGO, ILLINOIS, (312) 744-3777, FOR CERTIFICATION, VERIFICATION AND SPECIFIC MATTERS PERTAINING TO THE ABOVE NOTED ZONING CLASSIFICATION

SURVEY NOTES:
NOTE R.&M. DENOTES RECORD AND MEASURED DISTANCES RESPECTIVELY.
DIMENSIONS ARE SHOWN IN FEET AND DECIMAL PARTS THEREOF
NO DIMENSIONS SHOULD BE ASSUMED BY SCALE MEASUREMENTS UPON THE PLAT.
FOR BUILDING LINES, EASEMENTS AND OTHER RESTRICTIONS NOT SHOWN HEREON, REFER TO YOUR DEED, TITLE POLICY AND LOCAL ZONING ORDINANCE, ETC.
NO DIMENSIONS SHALL BE ASSUMED BY SCALE MEASUREMENT UPON THIS PLAT.
UNLESS OTHERWISE NOTED HEREON THE BEARING BASIS, ELEVATION DATUM AND COORDINATE DATUM IF USED IS ASSUMED

CDOT# 21-11-13-3604

SURVEYOR'S CERTIFICATE

The above described property was surveyed by M M Surveying Company, Inc., under the supervision of ZBIGNIEW DOMOZYCH, an Illinois Professional Land Surveyor, and the plat hereon drawn is a correct representation of said survey, all distances are shown in feet and decimal parts thereof.

Containing 1,162 sq. ft.= 0.027 acre, more or less.

This professional service conforms to the current Illinois Minimum Standard for Boundary Survey.
Given under my hand and seal at CHICAGO, ILLINOIS this 18 day of July A. D. 2013

BY. Z. Domozych

ILLINOIS PROFESSIONAL LAND SURVEYOR NO. 35-3758
LIC. EXP. 11/30/2014

MM SURVEYING CO., INC.

July 24 2013

VACATION AND DEDICATION OF PORTIONS OF PUBLIC ALLEYS IN AREA BOUNDED BY E. 56TH ST., S. MARYLAND AVE., E. 57TH ST. AND S. COTTAGE GROVE AVE.

[O2013-9181]

The Committee on Transportation and Public Way submitted the following report:

CHICAGO, December 10, 2013.

To the President and Members of the City Council:

Your Committee on Transportation and Public Way begs leave to report and recommend that Your Honorable Body *Pass* a proposed vacation and dedication of public alleys in the block bounded by South Cottage Grove Avenue, East 56th Street, East 57th Street and South Maryland Avenue in the 5th Ward. This ordinance was referred to the Committee on November 26, 2013.

This recommendation was concurred in unanimously by a viva voce vote of the members of the committee, with no dissenting vote..

Respectfully submitted,

(Signed) ANTHONY BEALE,
Chairman.

On motion of Alderman Beale, the said proposed ordinance transmitted with the foregoing committee report was *Passed* by yeas and nays as follows:

Yeas -- Aldermen Moreno, Fioretti, Dowell, Burns, Hairston, Sawyer, Holmes, Harris, Beale, Pope, Balcer, Cárdenas, Quinn, Burke, Foulkes, Thompson, Thomas, Lane, O'Shea, Cochran, Brookins, Muñoz, Zalewski, Chandler, Solis, Maldonado, Burnett, Ervin, Graham, Reboyras, Suarez, Waguespack, Mell, Austin, Colón, Sposato, Mitts, Cullerton, Laurino, P. O'Connor, M. O'Connor, Reilly, Smith, Tunney, Arena, Cappleman, Pawar, Osterman, Moore, Silverstein -- 50.

Nays -- None.

Alderman Pope moved to reconsider the foregoing vote. The motion was lost.

The following is said ordinance as passed:

WHEREAS, The City of Chicago ("City") is a home rule unit of local government pursuant to Article VII, Section 6(a) of the 1970 Constitution of the State of Illinois and, as such, may exercise any power and perform any function pertaining to its government and affairs; and

WHEREAS, The City wishes to support the charitable, educational and philanthropic activities of established not-for-profit corporations and encourage the continued viability and growth of such activities; and

WHEREAS, Many not-for-profit corporations own property that adjoins streets and alleys that are no longer required for public use and might more productively be used in furtherance of such activities; and

WHEREAS, The City would benefit from the vacation of these streets and alleys by reducing City expenditures on maintenance, repair and replacement; by reducing fly-dumping, vandalism and other criminal activity; and by providing support for such charitable, educational and philanthropic activities; and

WHEREAS, The City can promote strong communities by facilitating services to the public, and increase the City's job base through the vacation of public street(s) and/or alley(s) for no compensation; and

WHEREAS, The properties at 5618 -- 5658 South Maryland Avenue, 800 -- 824 East 57th Street and 5611 -- 5659 South Cottage Grove Avenue are owned by The University of Chicago, an Illinois not-for-profit corporation; and

WHEREAS, The University of Chicago, an Illinois not-for-profit corporation, uses the site currently for parking for its educational campus; and

WHEREAS, The University of Chicago, an Illinois not-for-profit corporation, proposes to use the portion of the public alley to be vacated herein for the construction of a new, multi-story parking structure; and

WHEREAS, The City Council of the City of Chicago, after due investigation and consideration, has determined that the nature and extent of the public use and the public interest to be subserved is such as to warrant the vacation of parts of public alley described in the following ordinance; now, therefore,

Be It Ordained by the City Council of the City of Chicago:

SECTION 1.

Legal Description For The Dedication:

the north 13.00 feet of Lot 43, and the south 3.00 feet of Lot 44 in Block 5 in McKichan and Mason's Subdivision of the west half of the northwest quarter of Section 14, Township 38 North, Range 14, East of the Third Principal Meridian, according to the ante-fire plat thereof recorded October 22, 1868 in Cook County, Illinois.

Legal Description For The Vacation:

that part of the 16-foot wide north/south alley lying north of the north line of East 57th Street, and lying south of the easterly extension of the south line of the north 13.00 feet of Lot 43 in Block 5 in McKichan and Mason's Subdivision of the west half of the northwest quarter of Section 14, Township 38 North, Range 14, East of the Third Principal Meridian, according to the ante-fire plat thereof recorded October 22,1868 in Cook County, Illinois, as shaded and legally described by the words "Hereby Dedicated For Public Alley" and "Public Alley Hereby Vacated" on the drawings hereto attached as Exhibit A and Exhibit B, which drawings for greater clarity, are hereby made part of this ordinance, be and the same is hereby vacated and closed, inasmuch as the same is no longer required for public use and the public interest will be subserved by such vacation.

SECTION 2. The Commissioner of Transportation is hereby authorized to accept and approve a redevelopment agreement or similar instrument restricting the use and improvement of the public way vacated in Section 1 of this ordinance to social service purposes which includes, but shall not be limited to educational purposes and improvements that are accessory to same, as that term is defined in the Chicago Zoning Ordinance, to such social service purposes, such uses and improvements to be owned and operated by a non-profit corporation, subject to the approval of the Corporation Counsel as to form and legality. The restriction on use and improvement in the covenant, agreement or instrument shall be for a term of 40 years and upon breach of such restriction the public way herein vacated shall revert to the City and be subject to the terms and conditions of the dedication by which it has been heretofore held by the City.

SECTION 3. The vacation herein provided for is made upon the express condition that within 180 days after the passage of this ordinance, The University of Chicago shall

deposit in the City Treasury of the City of Chicago, a sum sufficient to defray the costs of removing paving and curb returns and constructing sidewalk and curb at the entrance to that part of the alley hereby vacated, and constructing that portion of the alley being dedicated, similar to the adjacent and contiguous sidewalk and curb, and current new alley construction standards respectively.

SECTION 4. The vacation herein provided for is made upon the express condition that within 180 days after the passage of this ordinance, The University of Chicago, an Illinois, not-for-profit corporation, shall file or cause to be filed for record in the Office of the Recorder of Deeds of Cook County, Illinois, a certified copy of this ordinance, together with a redevelopment agreement complying with Section 2 of this ordinance, and approved by the Corporation Counsel, the attached plat as approved by the Superintendent of Maps and Plats, and the Duty to Build Agreement.

SECTION 5. This ordinance shall take effect and be in force from and after its passage. The vacation shall take effect and be in force from and after its recording.

Vacation Approved:

(Signed) Gabe Klein
Commissioner of Transportation

Approved as to Form and Legality:

(Signed) Richard Wendy
Deputy Corporation Council

(Signed) Honorable Leslie Hairston
Alderman, 5th Ward

[Exhibits "A" and "B" referred to in this ordinance printed on pages 71874 and 71875 of this *Journal*.]

Exhibit "A".

PLAT OF DEDICATION

LEGAL DESCRIPTION

The North 13.00 feet of Lot 43, and the South 3.00 feet of Lot 44 in Block 5 in McKichan and Mason's Subdivision of the West Half of the Northwest Quarter of Section 14, Township 38 North, Range 14 East, of the Third Principal Meridian, according to the Ante-Fire plat thereof recorded October 22, 1868 in Cook County, Illinois.

Said parcel contains 0.048 Acre or 2,086 Square Feet, more or less.

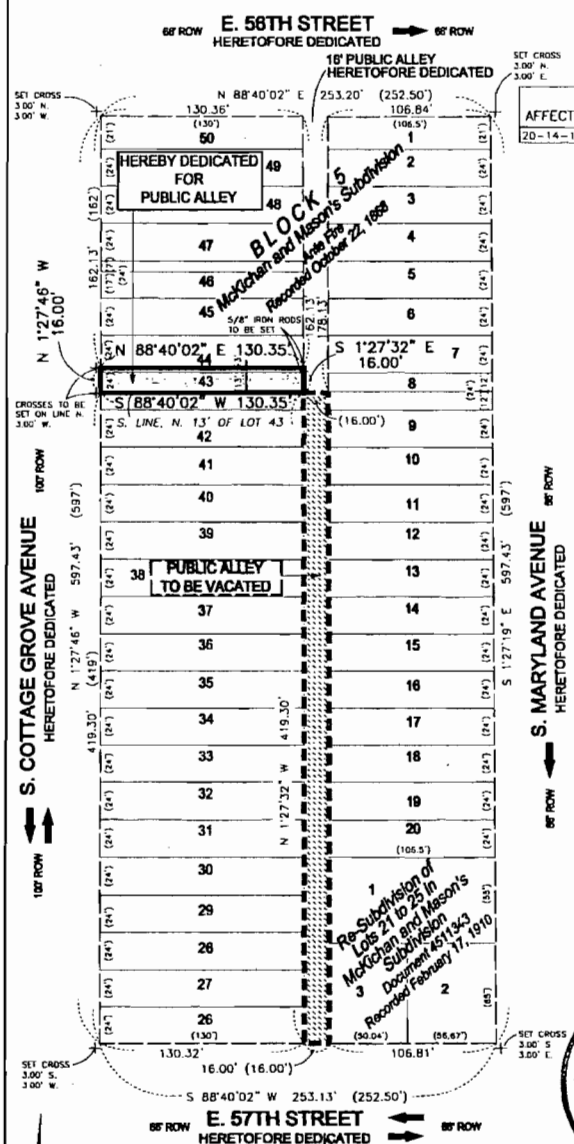

AFFECTED PIN	LOT(S)	EXISTING CONDITIONS
20-14-107-002	41 THROUGH 45 AND S. PART 46	A

A = 3-STORY BRICK MULTI-UNIT RESIDENCE

ALL EXISTING IMPROVEMENTS ON AFFECTED PINS TO BE DEMOLISHED

ZONING IS PD #43.

NO DIMENSIONS SHOULD BE ASSUMED BY SCALE MEASUREMENTS UPON THE PLAT

FIRM REGISTRATION NO. 184.003674

_____, hereby certifies that it is the owner of the property described herein and that as said owner it has caused the said property to be platted for the purpose of dedicating for public alley as shown on the plat herein drawn.

By: _____

By: _____
Name: _____
Its: _____

STATE OF ILLINOIS)
COUNTY OF COOK)

The foregoing instrument was acknowledged before me this _____

By: _____

Subscribed and sworn to before me this _____ day of _____

_____
Notary Public

STATE OF ILLINOIS) S.S.
COUNTY OF COOK)

I, DENNIS J. CONNOLLY, HEREBY CERITIFY THAT I AM A PROFESSIONAL LAND SURVEYOR IN THE STATE OF ILLINOIS; THAT THE SURVEY SHOWN HEREON WAS PERFORMED BY ME OR UNDER MY DIRECT SUPERVISION; THAT THIS PROFESSIONAL SERVICE CONFORMS TO THE CURRENT ILLINOIS MINIMUM STANDARDS FOR A BOUNDARY SURVEY.

FIELD WORK COMPLETED JUNE 28, 2012

DATED THIS 14TH DAY OF AUGUST, 2013 AT CHICAGO, ILLINOIS.

DENNIS J. CONNOLLY,
ILLINOIS PROFESSIONAL LAND SURVEYOR NUMBER 035-003472
LICENSE EXPIRATION DATE : 11/30/2014

STATE OF ILLINOIS
DENNIS J. CONNOLLY
035-003472
PROFESSIONAL LAND SURVEYOR

LEGEND
RECORDED DIMENSION
MEASURED DIMENSION
EXISTING RIGHT OF WAY
RECORD LOT OR DEED LINE
PARCEL HEREBY DEDICATED
PARCEL TO BE VACATED

C:\UCMC\UCMC-ALLEY-DED.DWG

SCALE 1" = 60'

0 30 60 90 120

BEARINGS AND COORDINATES SHOWN HEREON REFERENCE THE ILLINOIS STATE PLANE COORDINATE SYSTEM, EAST ZONE, NORTH AMERICAN DATUM OF 1983.

DIMENSIONS SHOWN IN FEET AND DECIMAL PARTS THEREOF.

Aug. 13, 2013

ARDMORE ASSOCIATES, LLC 33 N. DEARBORN, SUITE 1720 CHICAGO, ILLINOIS 60602-3109 312-795-1400	SCALE: 1" = 60'
	DATE: 8/14/13
PREPARED FOR: THE UNIVERSITY OF CHICAGO FACILITIES, DESIGN AND CONSTRUCTION 850 EAST 58TH STREET, ROOM 400 CHICAGO, ILLINOIS 60637	CAD: BD/CALC: DD
	A.A. NO. 6120
	SHEET 1 OF 1

CDOT # 14-05-13-3616

Exhibit "B".

PLAT OF VACATION

LEGAL DESCRIPTION

That part of the 16 foot wide North-South Alley lying North of the North line of East 57th Street, and lying South of the easterly extension of the South line of the North 13.00 feet of Lot 43 in Block 5 in McKichan and Mason's Subdivision of the West Half of the Northwest Quarter of Section 14, Township 38 North, Range 14 East, of the Third Principal Meridian, according to the Ante-Fire plat thereof recorded October 22, 1868 In Cook County, Illinois.

Said parcel contains 0.154 Acre or 6,709 Square Feet, more or less.

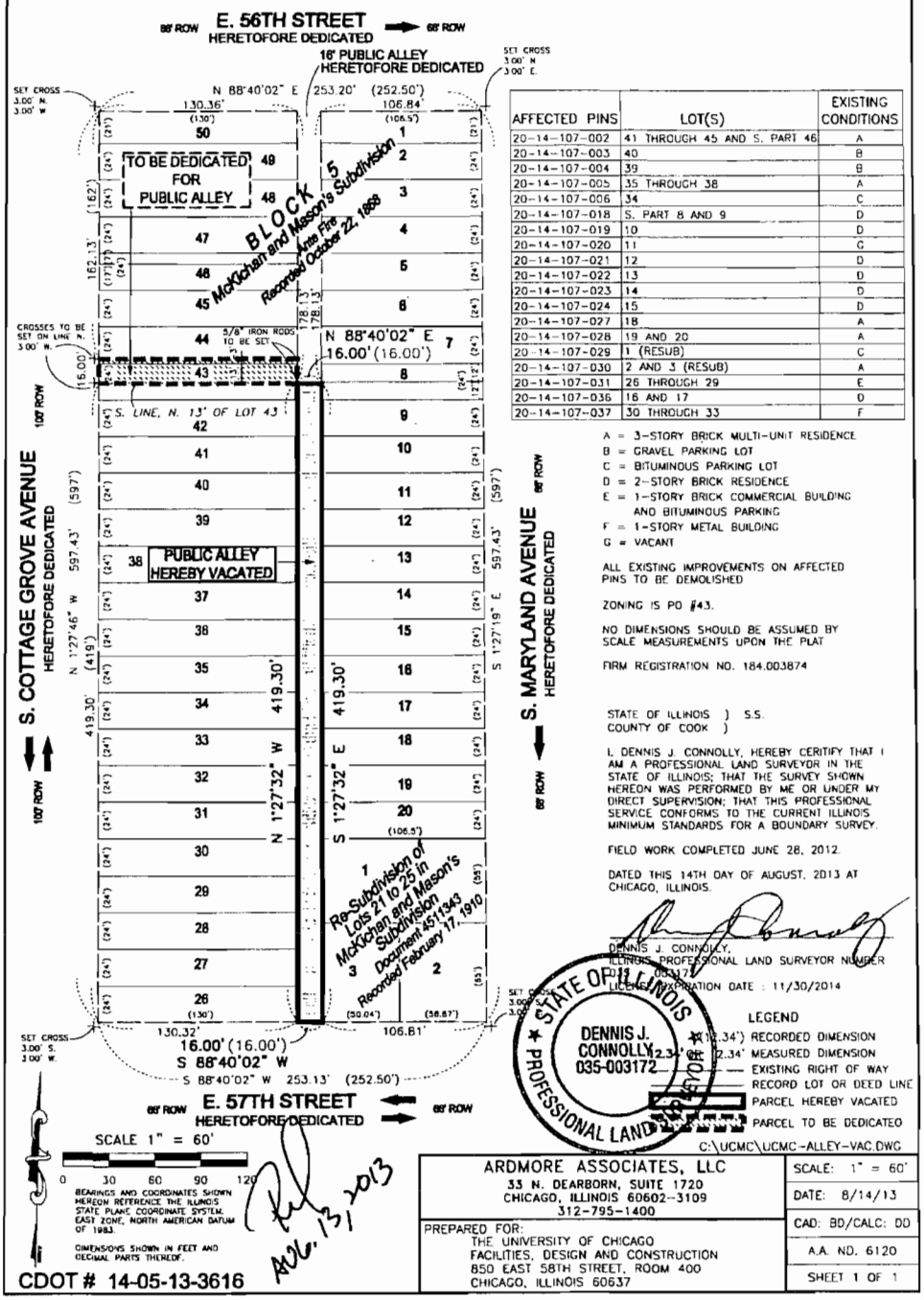

AFFECTED PINS	LOT(S)	EXISTING CONDITIONS
20-14-107-002	41 THROUGH 45 AND S. PART 46	A
20-14-107-003	40	B
20-14-107-004	39	B
20-14-107-005	35 THROUGH 38	A
20-14-107-006	34	C
20-14-107-018	S. PART 8 AND 9	D
20-14-107-019	10	D
20-14-107-020	11	G
20-14-107-021	12	D
20-14-107-022	13	D
20-14-107-023	14	D
20-14-107-024	15	D
20-14-107-027	18	A
20-14-107-028	19 AND 20	A
20-14-107-029	1 (RESUB)	C
20-14-107-030	2 AND 3 (RESUB)	A
20-14-107-031	26 THROUGH 29	E
20-14-107-036	16 AND 17	D
20-14-107-037	30 THROUGH 33	F

A = 3-STORY BRICK MULTI-UNIT RESIDENCE
B = GRAVEL PARKING LOT
C = BITUMINOUS PARKING LOT
D = 2-STORY BRICK RESIDENCE
E = 1-STORY BRICK COMMERCIAL BUILDING AND BITUMINOUS PARKING
F = 1-STORY METAL BUILDING
G = VACANT

ALL EXISTING IMPROVEMENTS ON AFFECTED PINS TO BE DEMOLISHED

ZONING IS PO #43.

NO DIMENSIONS SHOULD BE ASSUMED BY SCALE MEASUREMENTS UPON THE PLAT

FIRM REGISTRATION NO. 184.003874

STATE OF ILLINOIS) S.S.
COUNTY OF COOK)

I, DENNIS J. CONNOLLY, HEREBY CERTIFY THAT I AM A PROFESSIONAL LAND SURVEYOR IN THE STATE OF ILLINOIS; THAT THE SURVEY SHOWN HEREON WAS PERFORMED BY ME OR UNDER MY DIRECT SUPERVISION; THAT THIS PROFESSIONAL SERVICE CONFORMS TO THE CURRENT ILLINOIS MINIMUM STANDARDS FOR A BOUNDARY SURVEY.

FIELD WORK COMPLETED JUNE 28, 2012.

DATED THIS 14TH DAY OF AUGUST, 2013 AT CHICAGO, ILLINOIS.

DENNIS J. CONNOLLY,
ILLINOIS PROFESSIONAL LAND SURVEYOR NUMBER 035-003172
LICENSE EXPIRATION DATE : 11/30/2014

STATE OF ILLINOIS
DENNIS J. CONNOLLY
035-003172
PROFESSIONAL LAND SURVEYOR

LEGEND

(12.34') RECORDED DIMENSION
12.34' MEASURED DIMENSION
EXISTING RIGHT OF WAY
RECORD LOT OR DEED LINE
PARCEL HEREBY VACATED
PARCEL TO BE DEDICATED

C:\UCMC\UCMC-ALLEY-VAC.DWG

ARDMORE ASSOCIATES, LLC
33 N. DEARBORN, SUITE 1720
CHICAGO, ILLINOIS 60602-3109
312-795-1400

PREPARED FOR:
THE UNIVERSITY OF CHICAGO
FACILITIES, DESIGN AND CONSTRUCTION
850 EAST 58TH STREET, ROOM 400
CHICAGO, ILLINOIS 60637

SCALE: 1" = 60'
DATE: 8/14/13
CAD: BD/CALC: DD
A.A. NO. 6120
SHEET 1 OF 1

AUG. 13, 2013

EXEMPTION OF APPLICANTS FROM PHYSICAL BARRIER REQUIREMENT PERTAINING TO ALLEY ACCESSIBILITY FOR PARKING FACILITIES.

The Committee on Transportation and Public Way submitted the following report:

CHICAGO, December 10, 2013.

To the President and Members of the City Council:

Your Committee on Transportation and Public Way begs leave to report and recommend that Your Honorable Body *Pass* ordinances authorizing and directing the Commissioner of Transportation and/or the Director of Revenue to exempt various applicants from the provisions requiring barriers as a prerequisite to prohibit alley ingress and/or egress to parking facilities at sundry locations. These ordinances were referred to the Committee on November 13, November 20 and November 26, 2013.

This recommendation was concurred in unanimously by a viva voce vote of the members of the committee, with no dissenting vote.

Respectfully submitted,

(Signed) ANTHONY BEALE,
Chairman.

On motion of Alderman Beale, the said proposed ordinances transmitted with the foregoing committee report were *Passed* by yeas and nays as follows:

Yeas -- Aldermen Moreno, Fioretti, Dowell, Burns, Hairston, Sawyer, Holmes, Harris, Beale, Pope, Balcer, Cárdenas, Quinn, Burke, Foulkes, Thompson, Thomas, Lane, O'Shea, Cochran, Brookins, Muñoz, Zalewski, Chandler, Solis, Maldonado, Burnett, Ervin, Graham, Reboyras, Suarez, Waguespack, Mell, Austin, Colón, Sposato, Mitts, Cullerton, Laurino, P. O'Connor, M. O'Connor, Reilly, Smith, Tunney, Arena, Cappleman, Pawar, Osterman, Moore, Silverstein -- 50.

Nays -- None.

Alderman Pope moved to reconsider the foregoing vote. The motion was lost.

The following are said ordinances as passed (the italic heading in each case not being a part of the ordinance):

Atotonilco Taqueria-Restaurant.

[O2013-8432]

Be It Ordained by the City Council of the City of Chicago:

SECTION 1. Pursuant to Section 10-20-430 of the Municipal Code of Chicago, the Commissioner of Transportation is hereby authorized and directed to exempt Atotonilco Taqueria-Restaurant, 1631 South Blue Island Avenue, Chicago, Illinois 60608, from the provisions requiring barriers as a prerequisite to prohibit alley ingress and egress to parking facilities for premises address.

SECTION 2. This ordinance shall take effect and be in force from and after its passage and publication.

Sami Bader.

[O2013-9169]

Be It Ordained by the City Council of the City of Chicago:

SECTION 1. Pursuant to Section 10-20-430 of the Municipal Code of Chicago, the Commissioner of Transportation is hereby authorized and directed to exempt Sami Bader of 15 Old Tamarack Lane, Orland Park, Illinois 60462, from the provisions requiring barriers as a prerequisite to prohibit alley ingress and egress to parking facilities for premises address at 208 East 51st Street.

SECTION 2. This ordinance shall take effect and be in force from and after its passage and publication.

Belmont Development LLC.

[O2013-8441]

Be It Ordained by the City Council of the City of Chicago:

SECTION 1. Pursuant to Section 10-20-430 of the Municipal Code of Chicago, the Commissioner of Transportation is hereby authorized and directed to exempt Belmont Development LLC from the provisions requiring barriers as a prerequisite to prohibit alley ingress and egress to parking facilities for premises address at 2609 West Belmont Avenue.

SECTION 2. This ordinance shall take effect and be in force from and after its passage and publication.

Betty's Daycare Academy, Inc.

[O2013-9162]

Be It Ordained by the City Council of the City of Chicago:

SECTION 1. Pursuant to Section 10-20-430 of the Municipal Code of Chicago, the Commissioner of Transportation is hereby authorized and directed to exempt Betty's Daycare Academy, Inc. at 5719 -- 5723 West Chicago Avenue, Chicago, Illinois 60651, from the provisions requiring barriers as a prerequisite to prohibit alley ingress and egress to exit facility at 5719 -- 5723 West Chicago Avenue.

SECTION 2. This ordinance shall take effect and be in force from and after its passage and publication.

Bosak Properties.

[O2013-9091]

Be It Ordained by the City Council of the City of Chicago:

SECTION 1. Pursuant to Section 10-20-430 of the Municipal Code of Chicago, the Director of Revenue is hereby authorized and directed to exempt Bosak Properties of 6333 North Northwest Highway from the provisions requiring barriers as a prerequisite to prohibit alley ingress and/or egress to parking facilities for the premises address.

SECTION 2. This ordinance shall be in full force and take effect from and after its passage and publication.

Castleview Construction, Inc.

[O2013-9171]

Be It Ordained by the City Council of the City of Chicago:

SECTION 1. Pursuant to Section 10-20-430 of the Municipal Code of Chicago, the Director of Revenue is hereby authorized and directed to exempt Castleview Construction, Inc. located at 720 -- 722 West Aldine Avenue from the provisions requiring barriers as a prerequisite to prohibit alley ingress and egress to parking facilities.

SECTION 2. This ordinance shall take effect and be in force from and after its passage and publication.

Tasha Davis.

[O2013-9110]

Be It Ordained by the City Council of the City of Chicago:

SECTION 1. Pursuant to Section 10-20-430 of the Municipal Code of Chicago, the Commissioner of Transportation is hereby authorized and directed to exempt Tasha Davis of 4207 South Vincennes Avenue, Chicago, Illinois 60653, from the provisions requiring barriers as a prerequisite to prohibit alley ingress and egress to parking facilities for premises address at 3945 South Indiana Avenue.

SECTION 2. This ordinance shall take effect and be in force from and after its passage and publication.

Domino's Pizza/Morice Botrice.

[O2013-9108]

Be It Ordained by the City Council of the City of Chicago:

SECTION 1. Pursuant to Section 10-20-430 of the Municipal Code of Chicago, the Commissioner of Transportation is hereby authorized and directed to exempt Morice Botrice, Domino's Pizza, 3144 West Devon Avenue, from the provisions requiring barriers as a prerequisite to prohibit alley ingress and egress to parking facilities for premises address.

SECTION 2. This ordinance shall take effect and be in force from and after its passage and publication.

Grossinger Imports, Inc., DBA Grossinger Honda.

[O2013-9107]

Be It Ordained by the City Council of the City of Chicago:

SECTION 1. Pursuant to Section 10-20-430 of the Municipal Code of Chicago, the Commissioner of Transportation is hereby authorized and directed to exempt

Grossinger Imports, Inc., doing business as Grossinger Honda, 6700 North Western Avenue, from the provisions requiring barriers as a prerequisite to prohibit alley ingress and egress to parking facilities for premises address.

SECTION 2. This ordinance shall take effect and be in force from and after its passage and publication.

Robert Lattas.

[O2013-8452]

Be It Ordained by the City Council of the City of Chicago:

SECTION 1. Pursuant to Section 10-20-430 of the Municipal Code of Chicago, the Director of Revenue is hereby authorized and directed to exempt Robert Lattas at 1456 West Fullerton Avenue from the provisions requiring barriers as a prerequisite to prohibit alley ingress and egress.

SECTION 2. This ordinance shall take effect and be in force upon its passage and publication.

Learning Circle.

[O2013-8450]

Be It Ordained by the City Council of the City of Chicago:

SECTION 1. Pursuant to Section 10-20-430 of the Municipal Code of Chicago, the Commissioner of Transportation is hereby authorized and directed to exempt Learning Circle located at 4250 West 63rd Street, Chicago, Illinois, from the provisions requiring barriers as a prerequisite to prohibit alley ingress and egress to parking facilities for premises address.

SECTION 2. This ordinance shall take effect and be in force from and after its passage and publication.

Liz-Ney-Land Learning Center.

[O2013-8412]

Be It Ordained by the City Council of the City of Chicago:

SECTION 1. Pursuant to Section 10-20-430 of the Municipal Code of Chicago, the Commissioner of Transportation is hereby authorized and directed to exempt Liz-Ney-Land Learning Center from the provisions requiring barriers as a prerequisite to prohibit alley ingress and egress to parking facilities for premises address of 6006 -- 6018 South Pulaski Road.

SECTION 2. This ordinance shall take effect and be in force from and after its passage and publication.

MAO Tire Shop.

[O2013-8455]

Be It Ordained by the City Council of the City of Chicago:

SECTION 1. Pursuant to Section 10-20-430 of the Municipal Code of Chicago, the Commissioner of Transportation is hereby authorized and directed to exempt MAO Tire Shop from the provisions requiring barriers as a prerequisite to prohibit alley ingress and egress to parking facilities for premises address at 4945 North Kedzie Avenue.

SECTION 2. This ordinance shall take effect and be in force from and after its passage and publication.

Midwest Fixtures.

[O2013-9105]

Be It Ordained by the City Council of the City of Chicago:

SECTION 1. Pursuant to Section 10-20-430 of the Municipal Code of Chicago, the Commissioner of Transportation is hereby authorized and directed to exempt Midwest Fixtures, 4507 -- 4511 West Armitage Avenue, from the provisions requiring barriers as a prerequisite to prohibit alley ingress and egress to parking facilities for premises address.

SECTION 2. This ordinance shall take effect and be in force from and after its passage and publication.

Mitch Auto Sales, Inc.

[O2013-8440]

Be It Ordained by the City Council of the City of Chicago:

SECTION 1. Pursuant to Section 10-20-430 of the Municipal Code of Chicago, the Commissioner of Transportation is hereby authorized and directed to exempt Mitch Auto Sales, Inc. of 3984 -- 3986 South Archer Avenue from the provisions requiring barriers as a prerequisite to prohibit alley ingress and egress to parking facilities for premises address.

SECTION 2. This ordinance shall take effect and be in force from and after its passage and publication.

Nick's Body Shop.

[O2013-9109]

Be It Ordained by the City Council of the City of Chicago:

SECTION 1. Pursuant to Section 10-20-430 of the Municipal Code of Chicago, the Commissioner of Transportation is hereby authorized and directed to exempt Nick's Body Shop from the provisions requiring barriers as a prerequisite to prohibit alley ingress and egress to parking facilities for 4545 North Pulaski Road.

SECTION 2. This ordinance shall take effect and be in force from and after its passage and publication.

Paco's Tacos 2, Inc.

[O2013-9164]

Be It Ordained by the City Council of the City of Chicago:

SECTION 1. Pursuant to Section 10-20-430 of the Municipal Code of Chicago, the Commissioner of Transportation is hereby authorized and directed to to exempt Paco's Tacos 2, Inc. located at 6026 -- 6028 South Pulaski Road, Chicago, Illinois, from the provisions requiring barriers as a prerequisite to prohibit alley ingress and egress to parking facilities for premises address.

SECTION 2. This ordinance shall take effect and be in force from and after its passage and publication.

Precious Memories Funeral Home.

[O2013-8449]

Be It Ordained by the City Council of the City of Chicago:

SECTION 1. Pursuant to Section 10-20-430 of the Municipal Code of Chicago, the Director of Revenue is hereby authorized and directed to exempt Precious Memories Funeral Home from the provisions requiring barriers as a prerequisite to prohibit alley ingress and/or egress to parking facilities for 7605 South Halsted Street.

SECTION 2. This ordinance shall take effect and be in force upon its passage and publication.

Shaarei Chinuch Day School.

[O2013-8456]

Be It Ordained by the City Council of the City of Chicago:

SECTION 1. Pursuant to Section 10-20-430 of the Municipal Code of Chicago, the Commissioner of Transportation is hereby authorized and directed to exempt Shaarei Chinuch Day School, 2717 West Touhy Avenue, from the provisions requiring barriers as a prerequisite to prohibit alley ingress and egress to parking facilities for premises address.

SECTION 2. This ordinance shall take effect and be in force from and after its passage and publication.

Spot Light Automotive.

[O2013-8451]

Be It Ordained by the City Council of the City of Chicago:

SECTION 1. Pursuant to Section 10-20-430 of the Municipal Code of Chicago, the Commissioner of Transportation is hereby authorized and directed to exempt Spot Light Automotive, 1474 West Hubbard Street, Chicago, Illinois 60642, from the provisions requiring barriers as a prerequisite to prohibit alley ingress and egress to parking facilities for premises address.

SECTION 2. This ordinance shall take effect and be in force from and after its passage and publication

---

Superior Super Auto Wash, Inc.
(3216 -- 3222 W. Irving Park Rd.)

[O2013-9165]

Be It Ordained by the City Council of the City of Chicago:

SECTION 1. Pursuant to Section 10-20-430 of the Municipal Code of Chicago, the Commissioner of Transportation is hereby authorized and directed to exempt Superior Super Auto Wash, Inc. from the provisions requiring barriers as a prerequisite to prohibit alley ingress to parking facilities for premises address at 3216 -- 3222 West Irving Park Road.

SECTION 2. This ordinance shall take effect and be in force from and after its passage and publication.

Superior Super Auto Wash, Inc.
(4015 N. Sawyer Ave.)

[O2013-9167]

Be It Ordained by the City Council of the City of Chicago:

SECTION 1. Pursuant to Section 10-20-430 of the Municipal Code of Chicago, the Commissioner of Transportation is hereby authorized and directed to exempt Superior Super Auto Wash, Inc. from the provisions requiring barriers as a prerequisite to prohibit alley ingress to parking facilities for premises address at 4015 North Sawyer Avenue.

SECTION 2. This ordinance shall take effect and be in force from and after its passage and publication.

---

190 South LaSalle LLC.

[O2013-9178]

Be It Ordained by the City Council of the City of Chicago:

SECTION 1. Pursuant to Section 10-20-430 of the Municipal Code of Chicago, the Commissioner of Transportation is hereby authorized and directed to exempt

190 South LaSalle LLC from the provisions requiring barriers as a prerequisite to prohibit alley ingress and/or egress for 190 South LaSalle Street.

SECTION 2. This ordinance shall take effect and be in force upon its passage and publication.

1345 South Wabash LLC.

[O2013-9111]

Be It Ordained by the City Council of the City of Chicago:

SECTION 1. Pursuant to Section 10-20-430 of the Municipal Code of Chicago, the Commissioner of Transportation is hereby authorized and directed to exempt 1345 South Wabash LLC, 225 West Ohio Street, 6th floor, Chicago, Illinois 60610, from the provisions requiring barriers as a prerequisite to prohibit alley ingress and egress to parking facilities for premises address at 1345 South Wabash Avenue.

SECTION 2. This ordinance shall take effect and be in force from and after its passage and publication.

1611 North Hermitage LLC.

[O2013-8453]

Be It Ordained by the City Council of the City of Chicago:

SECTION 1. Pursuant to Section 10-20-430 of the Municipal Code of Chicago, the Director of the Department of Revenue is hereby authorized and directed to exempt 1611 North Hermitage LLC at 1720 West North Avenue from the provisions requiring barriers as a prerequisite to prohibit alley ingress and egress.

SECTION 2. This ordinance shall take effect and be in force upon its passage and publication

---

4007 North Paulina LLC.

[O2013-8415]

Be It Ordained by the City Council of the City of Chicago:

SECTION 1. Pursuant to Section 10-20-430 of the Municipal Code of Chicago, the Commissioner of Transportation is hereby authorized and directed to exempt

4007 North Paulina LLC at 4007 North Paulina Street from the provisions requiring barriers as a prerequisite to prohibit alley ingress and egress to parking facilities for premises address.

SECTION 2. This ordinance shall take effect and be in force upon its passage and publication.

4011 North Paulina LLC.

[O2013-8416]

Be It Ordained by the City Council of the City of Chicago:

SECTION 1. Pursuant to Section 10-20-430 of the Municipal Code of Chicago, the Commissioner of the Department of Transportation is hereby authorized and directed to exempt 4011 North Paulina LLC at 4011 North Paulina Street from the provisions requiring barriers as a prerequisite to prohibit alley ingress and egress to parking facilities for premises address.

SECTION 2. This ordinance shall take effect and be in force upon its passage and publication.

STANDARDIZATION OF PORTIONS OF PUBLIC WAYS.

The Committee on Transportation and Public Way submitted the following report:

CHICAGO, December 10, 2013.

To the President and Members of the City Council:

Your Committee on Transportation and Public Way begs leave to report and recommend that Your Honorable Body *Pass* proposed ordinances, substitute ordinance and order authorizing and directing the Commissioner of Transportation to take the actions necessary for the honorary designation/standardization of various portions of the public way. These ordinances, substitute ordinance and order were referred to the Committee on November 13, November 20 and November 26, 2013.

This recommendation was concurred in unanimously by a viva voce vote of the members of the committee, with no dissenting vote.

Respectfully submitted,

(Signed) ANTHONY BEALE,
Chairman.

On motion of Alderman Beale, the said proposed ordinances, substitute ordinance and order transmitted with the foregoing committee report were *Passed* by yeas and nays as follows:

Yeas -- Aldermen Moreno, Fioretti, Dowell, Burns, Hairston, Sawyer, Holmes, Harris, Beale, Pope, Balcer, Cárdenas, Quinn, Burke, Foulkes, Thompson, Thomas, Lane, O'Shea, Cochran, Brookins, Muñoz, Zalewski, Chandler, Solis, Maldonado, Burnett, Ervin, Graham, Reboyras, Suarez, Waguespack, Mell, Austin, Colón, Sposato, Mitts, Cullerton, Laurino, P. O'Connor, M. O'Connor, Reilly, Smith, Tunney, Arena, Cappleman, Pawar, Osterman, Moore, Silverstein -- 50.

Nays -- None.

Alderman Pope moved to reconsider the foregoing vote. The motion was lost.

The following are said ordinances and order as passed (the italic heading in each case not being a part of the ordinance or order):

S. Central Ave. At W. 56th St. To Be Known As "Ray D'Oronzo Blvd".
[O2013-8439]

Be It Ordained by the City Council of the City of Chicago:

SECTION 1. That an ordinance heretofore passed by the City Council which allows erection of honorary street-name signs, the Commissioner of Transportation shall take the necessary action for standardization on South Central Avenue at West 56th Street (northwest corner) as "Ray D'Oronzo Boulevard".

SECTION 2. This ordinance shall take effect upon its passage and publication.

1600 Block Of N. Karlov Ave. To Be Known As "Miguel And Myra Dominguez Way".
[O2013-9092]

Be It Ordained by the City Council of the City of Chicago:

SECTION 1. Be it hereby ordered that the Commissioner of Transportation be directed to install honorary street-name signs to honor Miguel and Myra Dominguez on the 1600 block of North Karlov Avenue, from West Wabania Avenue to West North Avenue, as "Miguel and Myra Dominguez Way".

SECTION 2. This ordinance shall take effect upon its passage and due publication.

4000 Block Of W. Harrison St. To Be Known As "Pastor Reverend Fred L. Johnson Way".

[SO2013-9113]

Be It Ordained by the City Council of the City of Chicago:

SECTION 1. That pursuant to an ordinance heretofore passed by the City Council allowing erection of honorary street-name signs, the Committee on Transportation and Public Way shall take the necessary steps for standardization of the 4000 block of West Harrison Street (southwest corner of South Pulaski Road and West Harrison Street) as "Pastor Reverend Fred L. Johnson Way".

SECTION 2. This ordinance shall take effect and be in force upon its passage and due publication.

Portion Of W. 113th St. To Be Known As "Reverend Doctor Alvin Love Street".

[Or2013-697]

Ordered, That the Commissioner of Transportation is hereby authorized and directed to give consideration to honorarily designate West 113th Street, from South Union Avenue to South Wallace Street, as "Reverend Doctor Alvin Love Street".

5000 Block Of N. Winthrop Ave. To Be Known As "Honorary John Vietnam Nguyen Way".

[O2013-9170]

Be It Ordained by the City Council of the City of Chicago:

SECTION 1. Pursuant to an ordinance heretofore passed by the City Council which allows erection of honorary street-name signs, the Commissioner of Transportation shall take the necessary action for standardization of the 5000 block of North Winthrop Avenue as "Honorary John Vietnam Nguyen Way".

SECTION 2. This ordinance shall take effect upon its passage and publication.

COMMITTEE ON ZONING, LANDMARKS AND BUILDING STANDARDS.

AMENDMENT OF CHAPTER 4-288 OF MUNICIPAL CODE TO FURTHER REGULATE CRANE OPERATORS.

(MA-170)

[SO2013-8227]

The Committee on Zoning, Landmarks and Building Standards submitted the following report:

CHICAGO, December 11, 2013.

To the President and Members of the City Council:

Presenting a series of reports for your Committee on Zoning, Landmarks and Building Standards which held a meeting on December 5, 2013, the following items were passed by a majority of votes by the members present:

Page 1 of the Committee report contains three Mayoral Applications and one text amendment.

Pages 1 to 11 contain applications for zoning map amendments.

Pages 10 and 11 contain applications for large business identification signs, two off-premises advertising signs, one landmark designation, and three building permit fee waivers.

I hereby move for passage of the substitute ordinance (MA-170) transmitted herewith.

Respectfully submitted,

(Signed) DANIEL S. SOLIS,
Chairman.

On motion of Alderman Solis, the said proposed substitute ordinance transmitted with the foregoing committee report was *Passed* by yeas and nays as follows:

Yeas -- Aldermen Moreno, Fioretti, Dowell, Burns, Hairston, Sawyer, Holmes, Harris, Beale, Pope, Balcer, Cárdenas, Quinn, Burke, Foulkes, Thompson, Thomas, Lane, O'Shea, Cochran, Brookins, Muñoz, Zalewski, Chandler, Solis, Maldonado, Burnett, Ervin, Graham, Reboyras, Suarez, Waguespack, Mell, Austin, Colón, Sposato, Mitts, Cullerton, Laurino, P. O'Connor, M. O'Connor, Reilly, Smith, Tunney, Arena, Cappleman, Pawar, Osterman, Moore, Silverstein -- 50.

Nays -- None.

Alderman Pope moved to reconsider the foregoing vote. The motion was lost.

The following is said ordinance as passed:

WHEREAS, The City of Chicago is a home rule unit of government as defined in Article VII, Section 6(a) of the Illinois Constitution and, as such, may exercise any power and perform any function pertaining to its government and affairs; and

WHEREAS, The licensing of crane operators is a matter of public safety pertaining to the government and affairs of the City of Chicago; and

WHEREAS, Active cranes in Chicago operate in a dense urban environment, often in close proximity to residential units, office spaces and pedestrians, thus underscoring the need for professional crane operators who adhere to the highest standards of safety; now, therefore,

Be It Ordained by the City Council of the City of Chicago:

SECTION 1. Section 4-288-020 of the Municipal Code of Chicago is hereby amended by deleting the language struck through and by inserting the language underscored, as follows:

4-288-020 ~~Crane Defined~~ Definitions.

For the purposes of this chapter, the following definitions shall apply, unless the context clearly indicates otherwise:

"Apprentice crane operator" means an individual training to operate a crane under the direct supervision and responsible control of a crane operator properly licensed under this chapter.

"Approved accredited certifying entity" means any organization whose certification program for crane operators is accredited by the National Commission for Certifying Agencies (NCCA) or its equivalent, and that meets other criteria as may be established by the commissioner. Equivalency to the NCCA certification program shall be determined by the commissioner.

"Board of crane operators examiners" or "board" means the board of crane operators examiners established pursuant to Section 2-116-250.

"Certificate of registration" means a written instrument issued by the department acknowledging that the named person holds a crane operator's license under this chapter.

"Commissioner" means the commissioner of buildings or the commissioner's designee. Such designee may include, but is not limited to, a construction equipment inspector.

"Construction equipment inspector" means a person designated by the commissioner to enforce the provisions of this chapter. A construction equipment inspector shall have the authority to enter any jobsite to inspect or review jobsite conditions and to stop work when appropriate to ensure that cranes are operated, maintained, assembled, disassembled or jumped in a manner necessary or appropriate to protect public safety and consistent with the information set forth in the permit application required under Section 4-288-122.

~~a crane is defined as~~ "Crane" means any power-operated mechanical hoisting equipment with a manufacturer's rated capacity of ~~five tons~~ one ton (2,000 pounds) or more that lifts, lowers, rotates or moves a load horizontally or vertically ~~but does not include personnel hoists, elevators, powered window-washing units and helicopter cranes~~. Such equipment includes, but is not limited to: (1) articulating cranes, including knuckle-boom cranes used to deliver material on to a structure with or without a properly functioning automatic overload prevention device; (2) crawler cranes; (3) floating cranes; (4) cranes on barges; (5) locomotive cranes; (6) mobile cranes, such as wheel-mounted, rough-terrain, all-terrain, commercial truck-mounted, and boom truck cranes; (7) multipurpose machines when configured to hoist and lower (by means of a winch or hook) and horizontally move a suspended load; (8) industrial cranes (such as carry deck cranes); (9) service/mechanic trucks with a hoisting device; (10) cranes on monorails; (11) tower cranes (such as a fixed jib, i.e. "hammerhead boom"), luffing boom and self-erecting; (12) pedestal cranes; (13) portal cranes; (14) overhead and gantry cranes; (15) derricks; (16) powered window washing units if used to erect portions of a building; (17) track backhoes if used to erect portions of a structure; (18) rack and pinion/skips; (19) Chicago booms; (20) hydraulic crawler/hydraulic truck cranes (lattice booms); (21) drumhoists; (22) variations of the equipment listed in items (1) through (21) of this definition; and (23) any other equipment that the commissioner, in consultation with the board, reasonably determines is appropriately characterized as a crane as set forth in rules and regulations duly promulgated by the commissioner. The term "crane" does not include (i) dedicated pile drivers; (ii) straddle cranes; (iii) sideboom cranes; (iv) elevators; (v) powered window washing units unless the unit is used to erect portions of a building; (vi) skid steers; (vii) all-terrain forklifts unless the forklift is configured to hoist and lower (by means of a winch or hook) and horizontally move a suspended load; (viii) mast-climbing work platforms, but it shall include booms attached to mast-climbing work platforms if the boom has a manufacturer's rated capacity of one ton (2,000 pounds) or

more; (ix) any equipment listed in subsection (c) of 29 CFR 1926.1400 unless such equipment is listed in items (1) through (23), inclusive, of this definition; (x) variations of the equipment set forth in items (i) through (ix) of this definition; and (xi) any other equipment that the commissioner, in consultation with the board, reasonably determines is not appropriately characterized as a crane as set forth in rules and regulations duly promulgated by the commissioner.

"Department" means the department of buildings.

"Licensee" means any person licensed or required to be licensed under this chapter.

"Practical examination" means an examination testing the skills of an applicant for a license under this chapter in connection with the physical operation of the specific equipment for which a license is required under this chapter.

"Safety issue(s)" means unsafe equipment and/or unsafe working conditions.

"Unsafe working conditions" means (1) physical or other conflicts between more than one crane on a iobsite; (2) hoisting or swinging a load over an occupied building or over any walkway, traffic lane or parking lane that is open for use by pedestrians or vehicular traffic; (3) any safety or operational aid used or required to be used in connection with the operation of a crane that is not working properly; or (4) any other working condition that the commissioner determines jeopardizes or threatens to jeopardize the health, safety or welfare of any crane operator or the general public, as set forth in rules and regulations duly promulgated by the commissioner.

"Written examination" means an examination administered in a paper or computer-based format, testing the knowledge of an applicant for a license under this chapter in connection with the substantive requirements of applicable codes, operating procedures, and other similar knowledge related to the operation of a crane(s).

SECTION 2. Section 4-288-030 of the Municipal Code of Chicago is hereby amended by deleting the language struck through and by inserting the language underscored, as follows:

4-288-030 Application -- Qualification For Examination.

(a) An applicant for a crane operator's license shall file an application with the commissioner ~~of buildings in writing~~ on a form ~~supplied~~ provided by the commissioner and in accordance with reasonable requirements determined by the commissioner.

(b) To qualify to take the crane operator's license examination, the applicant must provide evidence in a form acceptable to the ~~building~~ commissioner that:

(Omitted subparagraphs (A) through (F), inclusive, are unaffected by this ordinance.)

(c) In addition to the requirements in subsection (b) of this section, to qualify to take the crane operator's license examination after November 10, 2014 or the date applicable to paragraphs (a)(2) and (f) of 29 CFR 1926.1427 as set forth in 29 CFR 1926.1427(k)(1), whichever comes later, the applicant shall have a current and valid certification issued by an approved accredited certifying entity identifying the type(s) of crane that the applicant is certified to operate.

(d) All applicants meeting ~~these~~ the qualifications in this section shall be allowed to take the crane operator's license examination upon payment of the required fee.

SECTION 3. Section 4-288-040 of the Municipal Code of Chicago is hereby amended by deleting the language struck through and by inserting the language underscored, as follows:

4-288-040 Examinations -- Administration, Regulation And Enforcement.

The ~~building~~ commissioner is authorized to adopt ~~such~~ reasonable rules and regulations ~~as to~~ necessary or appropriate to implement the requirements of this chapter, including, but not limited to, the time, manner and content of the crane operator's examination. ~~that will~~ Such rules and regulations shall ~~allow the full assessment of~~ (i) enable the department to fully assess the competency and fitness of each applicant to operate the type of crane for which a license under this chapter is being sought and~~. The examination shall~~ (ii) require the applicant to show or demonstrate an acceptable degree of knowledge of crane operation and related safety practices. ~~The~~ Except as otherwise provided in Section 4-288-050, the commissioner ~~of buildings may~~ shall establish specific examinations for the various types of cranes covered by this chapter. ~~The members of the~~ The board ~~of crane operators examiners established pursuant to Section 2-116-250~~ shall assist the ~~building~~ commissioner in the administration, regulation and ~~the~~ enforcement of the examination and licensing provisions of this chapter.

SECTION 4. Section 4-288-050 of the Municipal Code of Chicago is hereby amended by deleting the language struck through and by inserting the language underscored, as follows:

4-288-050 Examination -- Exemptions And Waivers.

~~Any person who is employed as or who can show evidence of having been employed as a crane operator, as defined by this chapter, at any time during the 24 months preceding the effective date of this chapter shall be exempt from the crane operator's licensing requirements until January 1, 1992.~~

The ~~building~~ commissioner, in consultation with the board, may promulgate rules and regulations ~~waive~~ waiving or otherwise exempting applicants for a license under this chapter from such portions of ~~the examinations~~ any examination required under this chapter based

on criteria, set forth in such rules and regulations, that the commissioner determines are consistent ~~as he deems proper~~ with public safety ~~for any person with a minimum of 6,000 hours' experience as a crane operator within the five years preceding January 1, 1991. The experience must be attested by an affidavit from the person(s) that employed the applicant~~.

SECTION 5. Section 4-288-060 of the Municipal Code of Chicago is hereby amended by deleting the language struck through and by inserting the language underscored, as follows:

4-288-060 License -- Issuance.

An applicant who successfully passes the crane operator's examination or is granted a waiver of the examination pursuant to Section 4-288-050, and who otherwise meets the requirements of this chapter, shall be issued a license by the commissioner ~~of buildings~~ upon payment of the required fees.

SECTION 6. Section 4-288-070 of the Municipal Code of Chicago is hereby amended by deleting the language struck through and by inserting the language underscored, as follows:

4-288-070 License -- Classification.

The commissioner may ~~issue~~ promulgate rules and regulations creating various classes of ~~licenses~~ the license required by this chapter, reflecting the different levels of competency of a crane operator.

~~The classification of licenses shall include the following:~~

~~Tower Crane Operator's License. This license shall authorize the operation of tower cranes and derricks operated from a fixed location within, attached to, or adjacent to the building undergoing construction, repair or demolition;~~

~~Mobile Crane Operator's License. This license shall authorize the operation of mobile cranes regardless of mounting or means of mobility including track mounted cranes, crawler cranes, truck mounted cranes, and truck mounted tower cranes;~~

~~Drum Hoist Operator's License. This license shall authorize the operation of drum hoisting and rack and pinion types of equipment located within or affixed to the structure undergoing construction, repair or demolition.~~

SECTION 7. Section 4-288-080 of the Municipal Code of Chicago is hereby repealed in its entirety.

SECTION 8. Section 4-288-090 ofthe Municipal Code of Chicago is hereby amended by deleting the language struck through and by inserting the language underscored, as follows:

4-288-090 License -- Term -- Renewals -- Reinstatement Fee.

The crane operator's license shall be valid for not less than one and not more than ~~four~~ five years from the date of issuance. The license may be renewed (1) upon payment of the ~~required license~~ renewal fee prior to or within three months of expiration of a valid operator's license; and (2) after the date set forth in Section 4-288-030(c), upon proof that the applicant has a current and valid certification issued by an approved accredited certifying entity identifying the type(s) of crane that the applicant is certified to operate; provided, however, that this item (2) shall not apply if no national certification exists for specific machines the operation of which requires a license under this chapter. Expired licenses ~~are renewable~~ may be reinstated within ~~one year~~ three years of expiration upon payment of a ~~$50.00~~ $100.00 reinstatement fee ~~along with~~ in addition to the ~~required~~ renewal fee for each year in which the license was expired.

SECTION 9. Section 4-288-100 of the Municipal Code of Chicago is hereby amended by deleting the language struck through and by inserting the language underscored, as follows:

4-288-100 Examination And License Fees.

(a) Examination Fees -- General. The fee for ~~the~~ any ~~initial~~ crane operator's examination administered by the department or through an entity authorized by the department shall be $150.00 for any required written examination and $250.00 for any required practical examination. Applicants seeking to be examined for more than one license classification shall pay ~~$75.00~~ such fee for each additional required written or practical examination ~~required~~.

(b) License Fee. The fee for a crane operator's license shall be ~~$50.00 for each year the license is in effect~~ $100.00 for a one-year license and $300.00 for a license in effect for five years.

(c) Upgrading License Classifications. In addition to any examination fee required under subsection (a) of this section, an administrative processing fee of $50.00 shall be assessed if the licensee seeks to obtain an amended license identifying additional type(s) of cranes the licensee is competent to operate.

SECTION 10. Section 4-288-110 of the Municipal Code of Chicago is hereby amended by deleting the language struck through and by inserting the language underscored, as follows:

4-288-110 Apprentice Crane Operators -- Permit Required.

An apprentice crane operator's ~~certificate~~ permit may be issued to an individual by the commissioner authorizing the apprentice to ~~for the performance of~~ work as ~~a~~ an apprentice crane operator under the direct supervision and responsible control of a ~~licensed~~ crane operator properly licensed under this chapter. Applicants for ~~an~~ such apprentice ~~certificate~~

~~must~~ permit shall submit to the department a notarized statement from an employer of licensed crane operators under whom the apprentice will be working, or from an officer of a training program approved by the commissioner~~;~~. Such statements shall contain a certification ~~stating~~ that the applicant will receive training under the direct supervision and responsible control of a licensed crane operator. The fee for an apprentice ~~registration~~ permit shall be ~~$35.00~~ $50.00. The ~~certificate~~ apprentice permit shall be valid for one year and may be renewed at a cost of ~~$35.00~~ $50.00.

SECTION 11. Section 4-288-120 of the Municipal Code of Chicago is hereby amended by deleting the language struck through and by inserting the language underscored, as follows:

4-288-120 Carrying License, ~~Or~~ Certificate Or Permit While Operating Crane -- Required.

At all times while operating a crane, ~~Each licensed crane operator~~ the licensee or apprentice shall carry his or her license, ~~or~~ certificate of registration or apprentice permit, as applicable, on his or her person ~~while operating a crane~~. Failure to produce a crane operator's license, certificate of registration or apprentice ~~certificate~~ permit upon request of the ~~building~~ commissioner ~~or his representative~~ while operating a crane shall be punishable by a fine of ~~$50.00~~ $200.00.

SECTION 12. Chapter 4-288 of the Municipal Code of Chicago is hereby amended by inserting a new Section 4-288-122, underscored as follows:

4-288-122 Permit To Assemble Or Jump Cranes -- When Required -- Unlawful Acts.

(a) Prior to assembling or jumping any tower crane or derrick-type equipment, a permit authorizing such activity shall be obtained from the department by the owner or lessee of the building or premises on which such activity will occur or by such owner's or lessee's authorized agent. Such owner, lessee and agent shall be jointly and severally liable for any violation of this section. The application for such permit shall be in a form, and accompanied by information or materials, reasonably required by the commissioner.

(b) It shall be unlawful for any person to assemble or jump any crane for which a permit is required under subsection (a) of this section unless a valid permit authorizing such activity has been obtained and is available for immediate inspection on the site of such activity.

(c) No modification to any crane, derrick, foundation, tie-in, or configuration shall be made without the prior written approval of the department.

SECTION 13. Chapter 4-288 of the Municipal Code of Chicago is hereby amended by inserting a new Section 4-288-125, underscored as follows:

4-288-125 Notification Of Accident Or Safety Issue -- Required.

It shall be the duty of each crane operator or person employing such crane operator to immediately report to the department any and all accidents or safety issue(s) regarding the operation, assembly, disassembly or jumping of a crane.

SECTION 14. Chapter 4-288 of the Municipal Code of Chicago is hereby amended by inserting a new Section 4-288-127, underscored as follows:

4-288-127 Safe Equipment -- Required.

(a) All crane equipment shall be kept in safe working condition at all times by the owner and licensee.

(b) If any safety device or operational aid used or required to be used in connection with the operation of a crane is not working properly, the person operating such crane shall immediately shut down the crane until the required safety device or operational aid is repaired or replaced and the crane is restored to proper working order.

(c) The commissioner may promulgate rules and regulations to protect the public safety in connection with the operation, maintenance, assembly, disassembly or jumping of cranes. Such regulations may include any structural, communication, reporting or other requirements deemed by the commissioner to be necessary or appropriate to securing the safety of the crane operator or the general public.

SECTION 15. Chapter 4-288 of the Municipal Code of Chicago is hereby amended by inserting a new Section 4-288-128, underscored as follows:

4-288-128 Failure To Comply With Rules And Regulations -- Unlawful Act.

It shall be unlawful for any person to violate any applicable rule or regulation duly promulgated by the commissioner under this chapter.

SECTION 16. Section 4-288-130 of the Municipal Code of Chicago is hereby amended by deleting the language struck through and by inserting the language underscored, as follows:

4-288-130 License -- Revocation, Suspension Or Nonrenewal.

The commissioner ~~of buildings~~ may revoke, suspend or refuse to renew the license of any crane operator or the permit of any apprentice who is found to be grossly negligent or incompetent in the operation of a crane or whose actions show continuous carelessness or willful disregard for the health and safety of the public or others while operating or assisting in the operation of a crane or who misrepresents a material fact in applying for ~~an~~

~~operator's~~ a license or apprentice permit under this chapter. No such license or apprentice permit shall be revoked or suspended or not renewed except after a public hearing by the board of crane operators examiners upon written notice to the licensee or apprentice, as applicable, and after affording the licensee or apprentice an opportunity to appear and defend. ~~If~~ Provided, however, that if the ~~building~~ commissioner has ~~reason~~ good cause to believe that ~~the~~ continued operation of a crane by a particular licensee or apprentice will immediately threaten public safety, ~~he~~ the commissioner may, upon issuance of a written order stating the reason for such conclusion and without notice or hearing, ~~order~~ prohibit the licensee or apprentice ~~barred~~ from ~~the operation of~~ operating or assisting in the operation of a crane for a period of time not ~~more than~~ to exceed ten calendar days~~.~~; provided, however, that ~~giving~~ the licensee or apprentice shall be afforded an opportunity to be heard during such period.

SECTION 17. Section 4-288-140 of the Municipal Code of Chicago is hereby amended by deleting the language struck through and by inserting the language underscored, as follows:

4-288-140 Violation -- Penalty.

(a) Any person who operates a crane without meeting the requirements of this ~~ordinance~~ chapter or any rule or regulation promulgated thereunder shall be subject to a fine of ~~$500.00~~ not less than $1,000.00 nor more than $10,000.00 for each violation. Each day of illegal operation shall constitute a separate ~~violation~~ and distinct offense.

(b) Any person who ~~knowingly~~ employs an unlicensed person as a crane operator or who permits or directs an unlicensed person to operate a crane shall be subject to a fine of ~~$1,000.00~~ not less than $2,000.00 nor more than $30,000.00 for each violation. Each day of illegal operation shall constitute a separate ~~violation~~ and distinct offense.

SECTION 18. Following due passage and publication, Section 1, Section 2, Section 3, Section 4, Section 5, Section 6, Section 7, Section 8 and Section 9 of this ordinance shall take full force and effect on November 10, 2014. The remainder of this ordinance shall take full force and effect upon its passage and publication

---

AMENDMENT OF SECTION 17-6-0403-F OF MUNICIPAL CODE TO ALLOW ARTIST WORK SPACE WITHIN PLANNED MANUFACTURING DISTRICT NO. 11A.

(TAD-506)

[O2013-7750]

The Committee on Zoning, Landmarks and Building Standards submitted the following report:

CHICAGO, December 11, 2013.

To the President and Members of the City Council:

Presenting a series of reports for your Committee on Zoning, Landmarks and Building Standards which held a meeting on December 5, 2013, the following items were passed by a majority of votes by the members present:

Page 1 of the Committee report contains three Mayoral Applications and one text amendment.

Pages 1 to 11 contain applications for zoning map amendments.

Pages 10 and 11 contain applications for large business identification signs, two off-premises advertising signs, one landmark designation, and three building permit fee waivers.

I hereby move for passage of the proposed ordinance (TAD-506) transmitted herewith.

Respectfully submitted,

(Signed) DANIEL S. SOLIS,
Chairman.

On motion of Alderman Solis, the said proposed ordinance transmitted with the foregoing committee report was *Passed* by yeas and nays as follows:

Yeas -- Aldermen Moreno, Fioretti, Dowell, Burns, Hairston, Sawyer, Holmes, Harris, Beale, Pope, Balcer, Cárdenas, Quinn, Burke, Foulkes, Thompson, Thomas, Lane, O'Shea, Cochran, Brookins, Muñoz, Zalewski, Chandler, Solis, Maldonado, Burnett, Ervin, Graham, Reboyras, Suarez, Waguespack, Mell, Austin, Colón, Sposato, Mitts, Cullerton, Laurino, P. O'Connor, M. O'Connor, Reilly, Smith, Tunney, Arena, Cappleman, Pawar, Osterman, Moore, Silverstein -- 50.

Nays -- None.

Alderman Pope moved to reconsider the foregoing vote. The motion was lost.

The following is said ordinance as passed:

Be It Ordained by the City Council of the City of Chicago:

SECTION 1. Title 17, Section 17-6-0403-F of the Municipal Code of Chicago is hereby amended by adding the language underscored and by deleting the language struck through, as follows:

17-6-0403-F Use Table And Standards.

Use Group	PMD (Planned Manufacturing District)																					
Use Category	No. 1		No. 2			No. 4				No. 7					No. 11							
Specific Use Type	A	B	A	B	No. 3	A	B	No. 5	No. 6	A	B	No. 8	No. 9	No. 10	A	B	No. 12	No. 13	No. 14	No. 15	Use Standard	
P = permitted by right S = special use approval required PD = planned development approval required - = Not allowed																						
(Omitted text is unaffected by this ordinance.)																						
P = permitted by right S = special use approval required PD = planned development approval required - = Not allowed																						
J Artist Work Space	-	-	-	-	-	-	-	-	-	-	P	P	-	-	P	P	S	S	-	-		
(Omitted text is unaffected by this ordinance.)																						

SECTION 2. This ordinance takes effect after its passage and approval.

EXEMPTION FROM CERTAIN MUNICIPAL CODE PROVISIONS PROHIBITING INSTALLATION AND MAINTENANCE OF SIGNS IN CONNECTION WITH EXPANSION, RESTORATION AND REHABILITATION OF WRIGLEY FIELD AND ADJACENT AREA.
(MA-163)

[SO2013-8261]

The Committee on Zoning, Landmarks and Building Standards submitted the following report:

CHICAGO, December 11, 2013.

To the President and Members of the City Council:

Presenting a series of reports for your Committee on Zoning, Landmarks and Building Standards which held a meeting on December 5, 2013, the following items were passed by a majority of votes by the members present:

Page 1 of the Committee report contains three Mayoral Applications and one text amendment.

Pages 1 to 11 contain applications for zoning map amendments.

Pages 10 and 11 contain applications for large business identification signs, two off-premises advertising signs, one landmark designation, and three building permit fee waivers.

I hereby move for passage of the substitute ordinance (MA-163) transmitted herewith.

Respectfully submitted,

(Signed) DANIEL S. SOLIS,
Chairman.

On motion of Alderman Solis, the said proposed substitute ordinance transmitted with the foregoing committee report was *Passed* by yeas and nays as follows:

Yeas -- Aldermen Moreno, Fioretti, Dowell, Burns, Hairston, Sawyer, Holmes, Harris, Beale, Pope, Balcer, Cárdenas, Quinn, Burke, Foulkes, Thompson, Thomas, Lane, O'Shea, Cochran, Brookins, Muñoz, Zalewski, Chandler, Solis, Maldonado, Burnett, Ervin, Graham, Reboyras, Suarez, Waguespack, Mell, Austin, Colón, Sposato, Mitts, Cullerton, Laurino, P. O'Connor, M. O'Connor, Reilly, Smith, Tunney, Arena, Cappleman, Pawar, Osterman, Moore, Silverstein -- 50.

Nays -- None.

Alderman Pope moved to reconsider the foregoing vote. The motion was lost.

The following is said ordinance as passed:

WHEREAS, The City of Chicago ("City") is a home rule unit of local government pursuant to Article VII, Section 6(a) of the 1970 constitution of the State of Illinois and, as such, may exercise any power and perform any function pertaining to its government and affairs; and

WHEREAS, The City Council of the City approved an amendment to Entertainment and Spectator Sports Planned Development Number 958 (the "Planned Development") by ordinance dated July 25, 2013 and published in the *Journal of the Proceedings of the City Council of the City of Chicago*, at pages 58425 through 58503; and

WHEREAS, The Planned Development relates to the property located within the area bounded by: a line 103.78 feet north of and parallel to West Waveland Avenue; a line 120.00 feet east of and parallel to North Clifton Avenue; West Waveland Avenue; North Sheffield Avenue; West Addison Street; the public alley next west of and parallel (in part) to North Clark Street; the north right-of-way line of West Patterson Avenue; North Clark Street; West Waveland Avenue; and North Clifton Avenue, as amended (the "Planned Development Property"); and

WHEREAS, Wrigley Field, located within the Planned Development Property, is one of the oldest major league baseball parks in the country, the third most popular tourist attraction in Illinois, generates hundreds of millions of dollars a year for the local economy that would not occur without the ballpark and Cubs team, and is a unique, historic and irreplaceable asset of the City; and

WHEREAS, It is in the City's best interest to support, encourage and facilitate the expansion, restoration and rehabilitation of Wrigley Field, together with the development and redevelopment of the adjacent area (collectively the "Development"); and

WHEREAS, In furtherance of such goals, the City deems it necessary and appropriate to modify certain provisions of the Municipal Code of the City (the "Municipal Code"); now, therefore,

Be It Ordained by the City Council of the City of Chicago:

SECTION 1. The provisions of Section 13-20-680 of the Municipal Code, which requires City Council approval of signs over 100 square feet in size or 24 feet in height, shall not apply to any sign constructed or maintained within the boundaries of the Planned Development

Property. Applications for approval of signs shall be processed in accordance with the provisions of Section 13-20-550.

SECTION 2. Signs, canopies or any other structure or device constructed, installed or maintained on, over, or under the public way are required to have a public way use permit pursuant to Section 10-28-010; provided however, that notwithstanding Section 10-28-015(c), after review of the application, the Commissioner of Business Affairs and Consumer Protection is authorized to issue a public way use permit when, after review by the appropriate departments, a sign, canopy or other structure or device meets the applicable safety standards for such use. All other provisions applicable to public way use permits shall apply, including the applicable fee as set forth in Section 10-28-017 and the insurance requirements as set forth in Section 10-28-015(e)(5).

SECTION 3. If any provision of this ordinance is held invalid, such provision shall be deemed excised from this ordinance and the invalidity thereof shall not affect any of the other provisions hereof. If the application of any provision of this ordinance to any person or circumstance is held invalid, it shall not affect the application of such provision to other persons or circumstances.

SECTION 4. This ordinance shall take full force and effect upon its passage and approval.

AMENDMENT OF TITLE 17 OF MUNICIPAL CODE BY RECLASSIFICATION OF PARTICULAR AREAS.

The Committee on Zoning, Landmarks and Building Standards submitted the following report:

CHICAGO, December 11, 2013.

To the President and Members of the City Council:

Presenting a series of reports for your Committee on Zoning, Landmarks and Building Standards which held a meeting on December 5, 2013, the following items were passed by a majority of votes by the members present:

Page 1 of the Committee report contains three Mayoral Applications and one text amendment.

Pages 1 to 11 contain applications for zoning map amendments.

Pages 10 and 11 contain applications for large business identification signs, two off-premises advertising signs, one landmark designation, and three building permit fee waivers.

I hereby move for passage of the ordinances and substitute ordinances transmitted herewith.

Respectfully submitted,

(Signed) DANIEL S. SOLIS,
Chairman.

On motion of Alderman Solis, the said proposed ordinances and substitute ordinances transmitted with the foregoing committee report were *Passed* by yeas and nays as follows:

Yeas -- Aldermen Moreno, Fioretti, Dowell, Burns, Hairston, Sawyer, Holmes, Harris, Beale, Pope, Balcer, Cárdenas, Quinn, Foulkes, Thompson, Thomas, Lane, O'Shea, Cochran, Brookins, Muñoz, Zalewski, Chandler, Solis, Maldonado, Burnett, Ervin, Graham, Reboyras, Suarez, Waguespack, Mell, Austin, Colón, Sposato, Mitts, Cullerton, Laurino, P. O'Connor, M. O'Connor, Reilly, Smith, Tunney, Arena, Cappleman, Pawar, Osterman, Moore, Silverstein -- 49.

Nays -- None.

Alderman Pope moved to reconsider the foregoing vote. The motion was lost.

Alderman Burke invoked Rule 14 of the City Council's Rules of Order and Procedure, disclosing that he had represented parties to these ordinances in previous and unrelated matters.

The following are said ordinances as passed (the italic heading in each case not being a part of the ordinance):

Reclassification Of Area Shown On Map No. 1-F.
(Application No. 17839T1)
(Common Address: 564 W. Randolph St.)

[O2013-7535]

Be It Ordained by the City Council of the City of Chicago:

SECTION 1. Title 17 of the Municipal Code of Chicago, the Chicago Zoning Ordinance, is hereby amended by changing all of the DS-5 Downtown Service District symbols and indications as shown on Map Number 1-F in area bounded by:

North Jefferson Street; the public alley next north of and parallel to West Randolph Street; the public alley next east of and parallel to North Jefferson Street; and West Randolph Street,

to those of a DX-7 Downtown Mixed-Use District.

SECTION 2. This ordinance takes effect after its passage and approval.

[Drawing attached to this ordinance printed on page 71906 of this *Journal*.]

Zoning Narrative attached to this ordinance reads as follows:

Narrative.

In accordance with requirements for an Amendment to the Chicago Zoning Ordinance, specifically Section 17-13-0107, please be informed that on or about October 16, 2013, the undersigned will file an application for a change in zoning from DS-5 to DX-7 on behalf the applicant, 773 LLC for the property located at 564 West Randolph Street.

New tenant opened an approximately 5,379 square feet retail space, with no parking, for a Distillery and Tasting Room to make high-end spirits in small batches on the first floor of an existing seven-story building. As promised the applicant is now down zoning the property back to its original zone.

The owner of the property is 564 West Randolph LLC whose business address is 1040 West Randolph Street, Chicago, Illinois 60607. The applicant of the property is 773 LLC whose business address is 11 East Walton Street, Chicago, Illinois 60611. You can reach Tremaine Atkinson at 312-460-2335 if you have any questions.

	Current Zoning (DS-5)	Proposed Building (DX-7)
FAR	5.00	7.00
Minimum Lot Area	200 square feet per unit	145 square feet per unit
Max Buildable Area	75,638 square feet	105,893.9 square feet
Max Number of Units	75	104
Max Building Height	N/A	N/A
Front Setback	N/A	N/A
Rear Setback	30 feet, 0 inch at residence floors	30 feet, 0 inch at residence floors
West Side Setback	N/A	N/A
East Side Setback	N/A	N/A
Minimum Parking	None for first 70,000 square feet	None
Open Space	36 square feet/unit	36 square feet/unit

SULLIVAN GOULETTE & WILSON

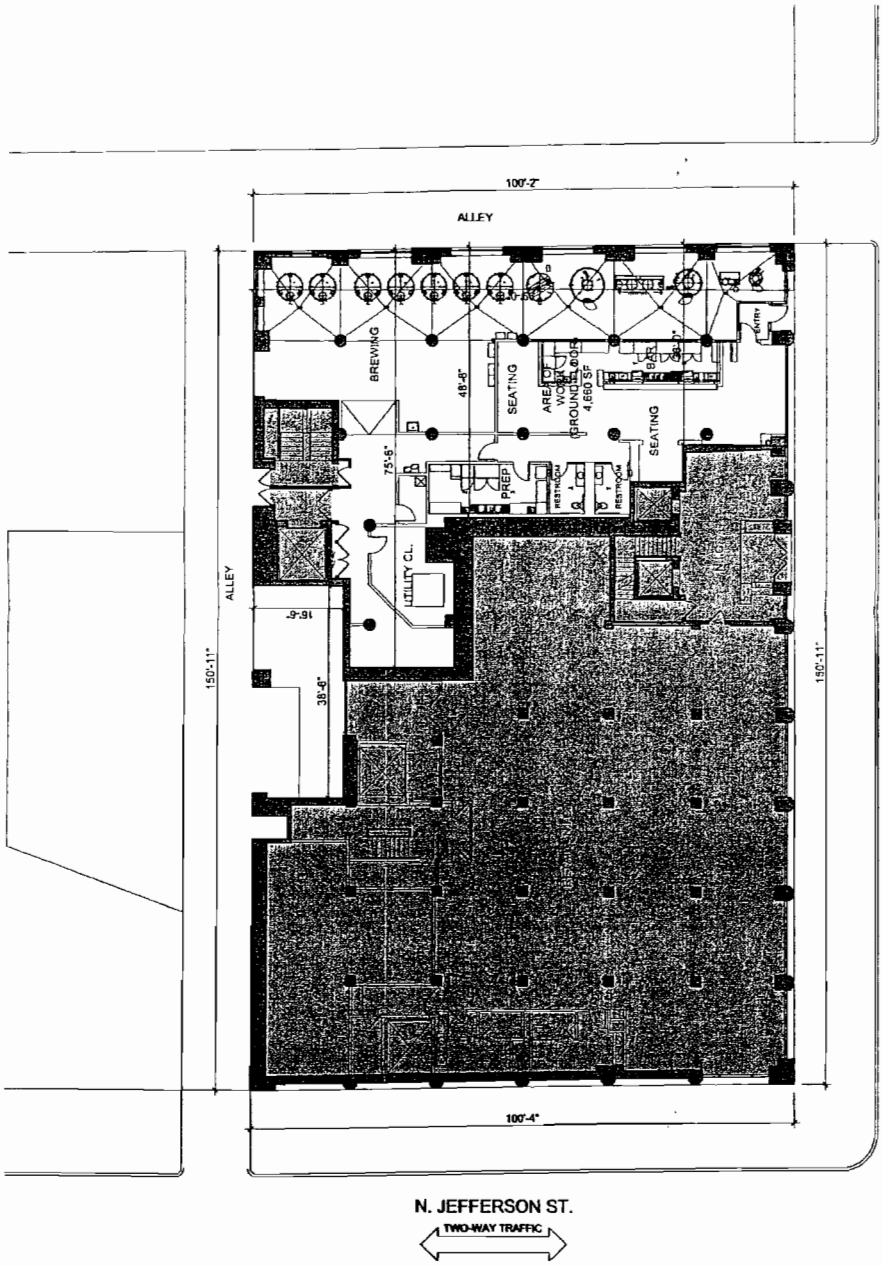

SITE PLAN

SCALE: NTS

564 W. RANDOLPH

CHICAGO, IL

CH DISTILLERY

DEVELOPER / OWNER

OCTOBER 7, 2013

Reclassification Of Area Shown On Map No. 5-H.
(Application No. 17790T1)
(Common Address: 2024 W. Concord Pl.)

[O2013-5520]

Be It Ordained by the City Council of the City of Chicago:

SECTION 1. Title 17 of the Municipal Code of Chicago, the Chicago Zoning Ordinance, is hereby amended by changing all of the M1-2 Limited Manufacturing/ Business Park District symbols and indications as shown on Map Number 5-H in the area bounded by:

the public alley next south of West Wabansia Avenue; a line 240 feet west of the west line of North Damen Avenue; a line 100 feet south of the alley next south of West Wabansia Avenue; a line traveling northwesterly 35.46 feet from a point 244.50 feet west of the west line of North Damen Avenue and 100 feet south of the alley next south of West Wabansia Avenue to a point 270 feet west of the west line of North Damen Avenue and 75.35 feet south of the alley next south of West Wabansia Avenue; and a line 270 feet west of the west line of North Damen Avenue,

to those of an RM4.5 Residential Multi-Unit District.

SECTION 2. This ordinance takes effect after its passage and approval.

[Drawings attached to this ordinance printed
on pages 71909 through 71913
of this *Journal*.]

Zoning calculation attached to this ordinance reads as follows:

2024 Concord Place, Chicago, Illinois.

Zoning Calculation.

Zoning District		RM-4.5	
		Criteria	Proposed
17-2-07: Uses		Multi-Unit Residential	empty lot
17-2-0304-A: FAR		1.7	1.7
Lot Area		2686.5	4,560 square feet
Setbacks	17-2-0305-A: Front Setback	15 feet (or 12 percent of Lot Depth which ever is less) or average front yard depth that exists on the nearest 2 lots to either side of the subject lot	5 feet, 1¼ inches (average of 3 nearby buildings)
	17-2-0309-A: Side Set Setback	Combined total width of side setbacks must equal 20 percent of lot width with neither required setback less than 2 feet or 8 percent of lot width, whichever is greater; no side setback is required to exceed 5 feet in width	3 feet each side
	17-2-0306-D: Rear Setback	30 percent of lot depth or 50 feet, whichever is less	27 feet using 90 feet lot depth as average
17-2-0307 Rear Yard Open Space		50 square feet/D.U. or 6.5 percent of lot area or whichever is greater	200 square feet
Rear Yard Minimum Dimension on any Side		10 feet	10 feet by 20 feet
17-2-0311-A: Height		45 feet	44 feet, 4 inches
17-2-0301-1: Minimum Lot Area (square feet)		1,650	2,686.5
17-2-0303-A: Minimum Lot Area/D.U.		700	895/dwelling unit

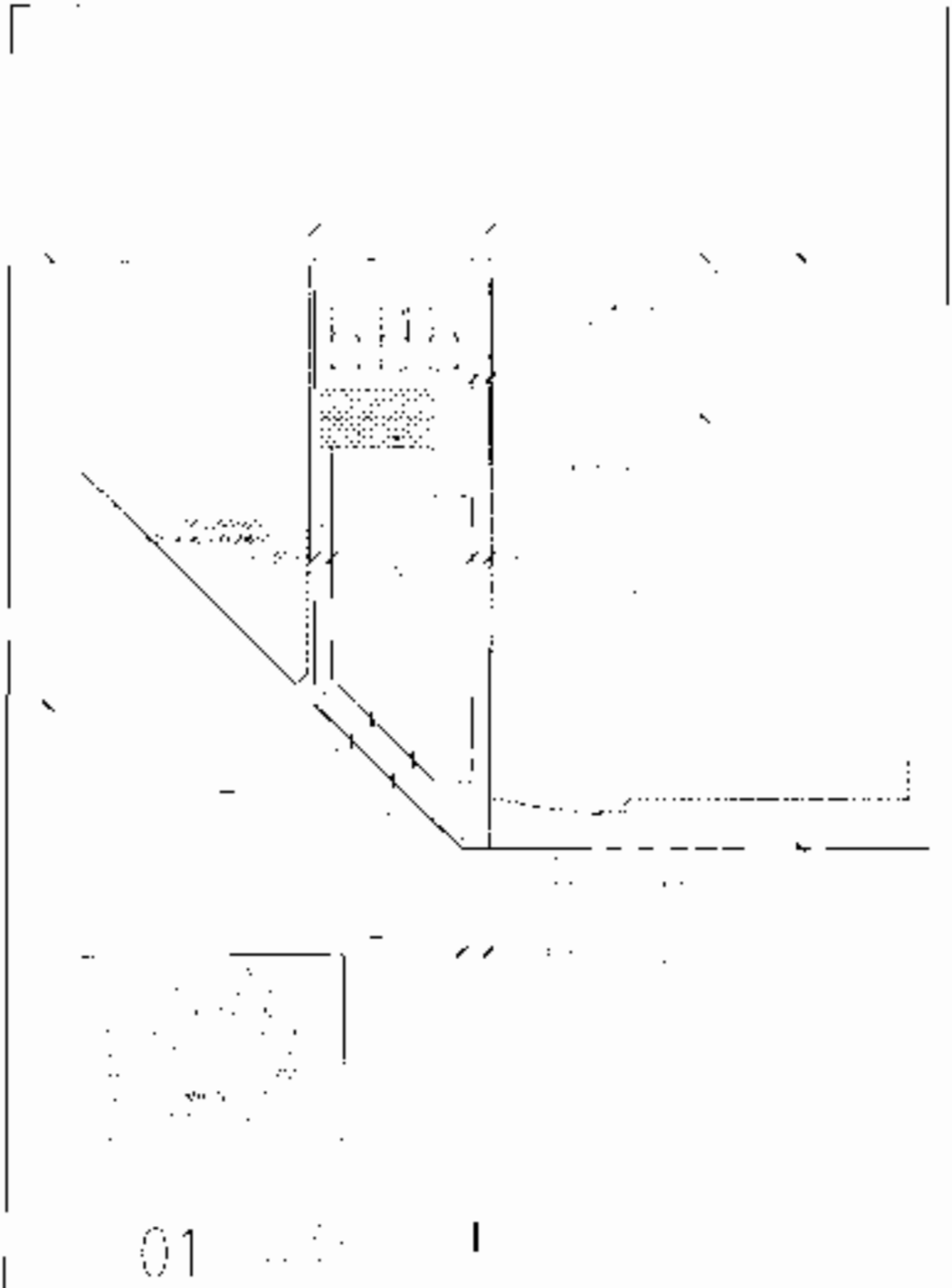

01

DRAWING TITLE

Site Plan

DATE 07.15.13

PROJECT NO. 201313

PROJECT NAME

2024 Concord

PERIMETER
ARCHITECTS
1750 West Hubbard Chicago
Illinois 60622
office 773.525.0154
fax 773.525.7486
www.perimeterarchitects.com



DRAWING TITLE

North Elevation -Rear

DATE 07.11.13

PROJECT NO 2013.13

PROJECT NAME

2024 Concord

PERIMETER ARCHITECTS
1739 West Hubbard Chicago
Illinois 60622
office 773.525.3101
fax 773.525.7101
www.perimeterarchitects.com

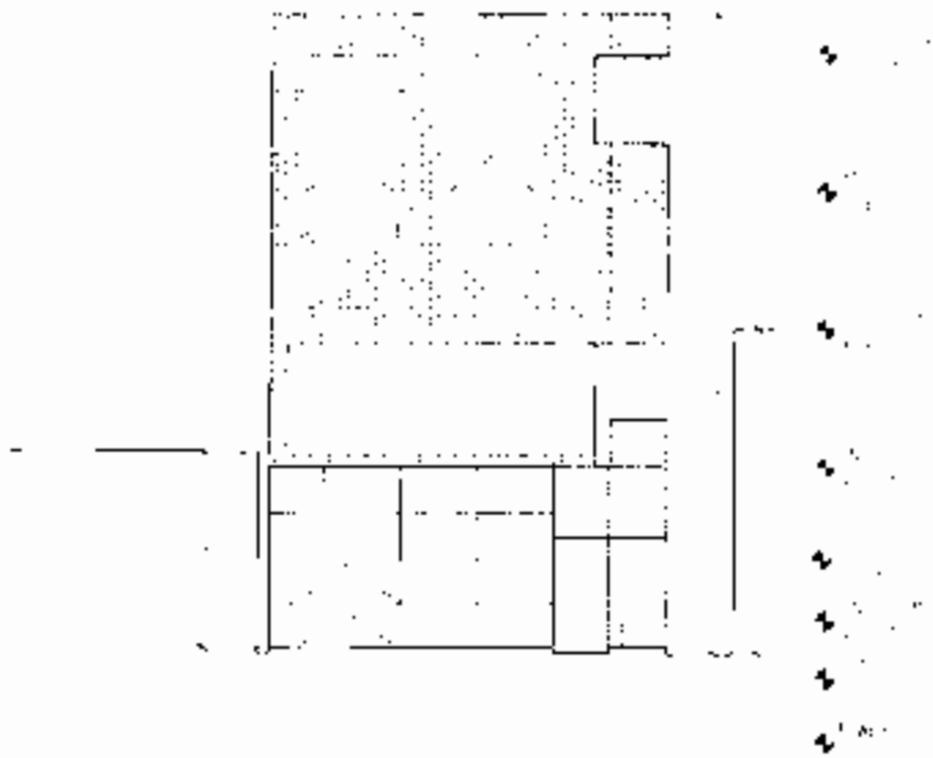

02

DRAWING TITLE:
South Elevation-Front

PROJECT NO: 2013-0

PROJECT NAME:
2024 Concord

PERIMETER ARCHITECTS
1729 West Hubbard Chicago
Illinois 60622
office 773.525.0768
fax 773.525.7769
www.perimeterarchitects.com

DATE: 07.11.13

Zarko Sekerez & Associates, Inc.
Land Surveyors & Land Planners

116 WEST CLARK STREET
CROWN POINT, INDIANA 46307
ILL. PHONE: (312)726-1313 IND. PHONE: (219)663-3344
ILL. FAX: (312) 236-9506 IND. FAX: (219) 663-7282
WWW.SEKEREZ.COM

ORDER NO. 9770

2024 West Concord Place
Chicago, Illinois
Property P.I.N: 14-31-332-032

PROPERTY DESCRIPTION:
Lot 29, in MATHER AND TAFT'S ADDITION TO CHICAGO, in the Southwest quarter of Section 31, Township 40 North, Range 14, East of the Third Principal Meridian, in Cook County, Illinois.

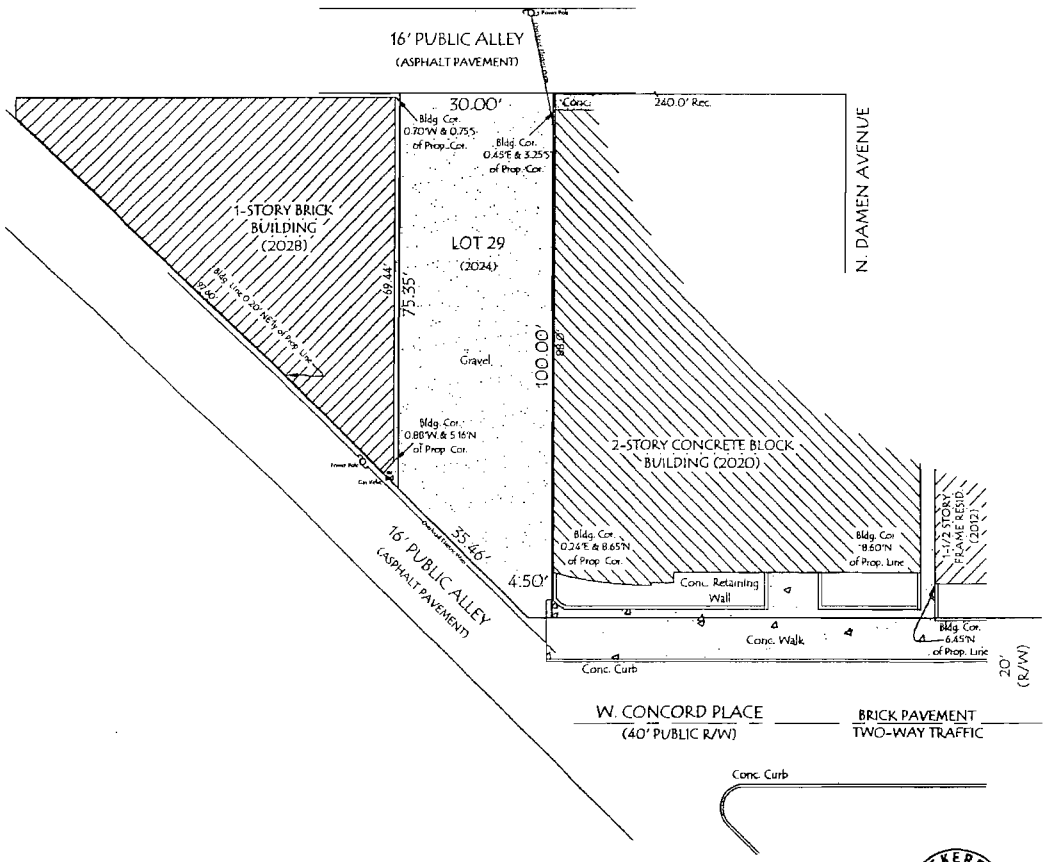

TO: City of Chicago

I, the undersigned, an Illinois Registered Land Surveyor, hereby certify to the above named party that on the dated shown an inspection of the real estate described herein was made and that to the best of my knowledge and belief this plat represents the facts found at said time and/or plat was prepared for use by the above named party only, for the limited purpose of identifying the subject property. Subject property has not been staked and therefore no data herein should be used for construction or establishing boundary or fence lines.

ILLINOIS LAND SURVEYOR NUMBER 35-00[illegible]
LICENSE EXPIRATION DATE: November 30, 2014

No dimensions should be assumed by scale measurement upon this plat.
Boundary dimensions are based on the public record and/or described [illegible]
This plat is valid for six (6) months from the date shown and should not be relied on thereafter

SCALE : 1 inch = 20 feet

The legal description noted on this plat was provided by the client and must be compared with deed and/or title policy. For building restrictions and/or easements refer to your deed, contract, title policy, and/or zoning regulations. This plat is valid only if it contains the original signature and embossed seal of the surveyor. If you have any questions regarding this plat do not hesitate to contact us.

SCALE 1 IN = 20 FT.
JULY 09, 2013
9770 PAGE 1
ORDERED BY: @ Properties

Building Bulk Diagram

① 1 story
② 2 stories
③ 3 stories
④ 4 stories

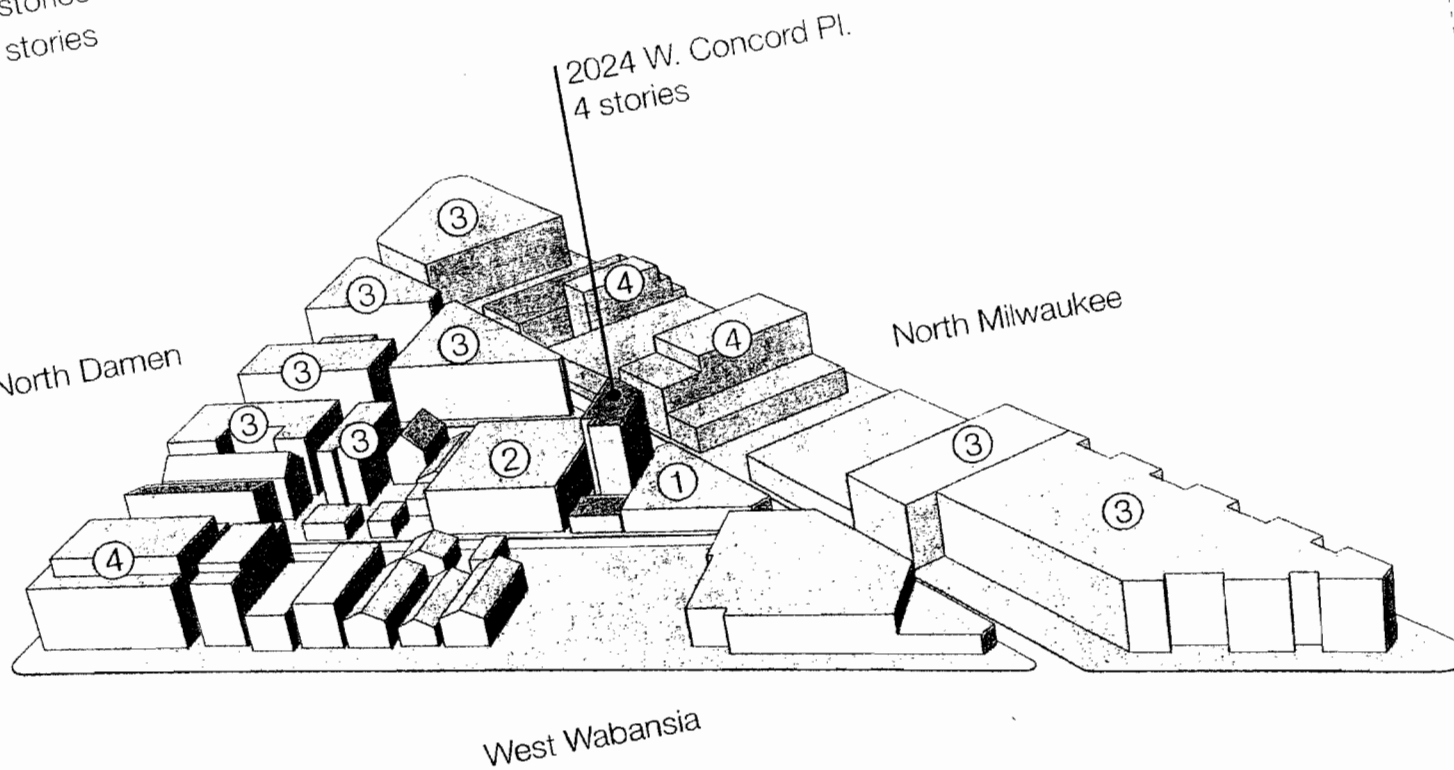

Reclassification Of Area Shown On Map No. 6-G.
(As Amended)
(Application No. A-7916)
(Common Address: 2618 -- 2620 S. Green St., 842 -- 848 W. 27th Street, 808 -- 822 W. 27th Street, 2615 S. Peoria St. And 2607 -- 2623 S. Green St.)

[O2013-5435]

Be It Ordained by the City Council of the City of Chicago:

SECTION 1. Title 17 of the Municipal Code of Chicago, the Chicago Zoning Ordinance, is hereby amended by changing all of the M1-2 Limited Manufacturing/Business Park District and C1-2 Neighborhood Commercial District symbols and indications as shown on Map Number 6-G in the area bounded by:

West 27th Street; South Peoria Street; West 26th Place; South Green Street; a line 197 feet north of and parallel to West 27th Street; the public alley next east of and parallel to South Green Street; the public alley next north of and parallel to West 27th Street; a line 150 feet east of and parallel to South Green Street; West 27th Street; South Green Street; a line 25 feet north of and parallel to West 27th Street; and the public alley next west of and parallel to South Green Street,

to those of an RS3 Residential Single-Unit (Detached House) District.

SECTION 2. This ordinance takes effect after its passage and approval.

Reclassification Of Area Shown On Map No. 11-J.
(As Amended)
(Application No. A-7947)
(Common Address: 4333 -- 4343 N. Elston Ave. And 4319 -- 4339 N. Pulaski Rd.)

[SO2013-7638]

Be It Ordained by the City Council of the City of Chicago:

SECTION 1. Title 17 of the Municipal Code of Chicago, the Chicago Zoning Ordinance, is hereby amended by changing all of the B3-2 Community Shopping District symbols and indications as shown on Map Number 11-J in the area bounded by:

a line 191 feet south of and parallel to West Montrose Avenue; the public alley next east of and parallel to North Pulaski Road; the public alley next northeast of and parallel to

North Elston Avenue; a line 269.75 feet northwesterly of North Harding Avenue as measured along the northeast line of North Elston Avenue and perpendicular thereto; North Elston Avenue; and North Pulaski Road,

to those of a B1-1 Neighborhood Shopping District.

SECTION 2. This ordinance shall be effective after its passage and publication.

AMENDMENT OF TITLE 17 OF MUNICIPAL CODE BY RECLASSIFICATION OF PARTICULAR AREAS.

The Committee on Zoning, Landmarks and Building Standards submitted the following report:

CHICAGO, December 11, 2013.

To the President and Members of the City Council:

Presenting a series of reports for your Committee on Zoning, Landmarks and Buildings Standards which held a meeting on December 5, 2013, the following items were passed by a majority of votes by the members present:

Page 1 of the Committee report contains three Mayoral Applications and one text amendment.

Pages 1 to 11 contain applications for zoning map amendments.

Pages 10 and 11 contain applications for large business identification signs, two off-premises advertising signs, one landmark designation, and three building permit fee waivers.

I hereby move for passage of the ordinances and substitute ordinances transmitted herewith.

Respectfully submitted,

(Signed) DANIEL S. SOLIS,
Chairman.

On motion of Alderman Solis, the said proposed ordinances and substitute ordinances transmitted with the foregoing committee report were *Passed* by yeas and nays as follows:

Yeas -- Aldermen Moreno, Fioretti, Dowell, Burns, Hairston, Sawyer, Holmes, Harris, Beale, Pope, Balcer, Cárdenas, Quinn, Burke, Foulkes, Thompson, Thomas, Lane, O'Shea, Cochran, Brookins, Muñoz, Zalewski, Chandler, Solis, Maldonado, Burnett, Ervin, Graham, Reboyras, Suarez, Waguespack, Mell, Austin, Colón, Sposato, Mitts, Cullerton, Laurino, P. O'Connor, M. O'Connor, Reilly, Smith, Tunney, Arena, Cappleman, Pawar, Osterman, Moore, Silverstein -- 50.

Nays -- None.

Alderman Pope moved to reconsider the foregoing vote. The motion was lost.

The following are said ordinances as passed (the italic heading in each case not being a part of the ordinance):

Reclassification Of Area Shown On Map No. 1-F.
(As Amended)
(Application No. 17817)
(Common Address: 400 -- 422 W. Randolph St. And 403 -- 423 W. Lake St.)
[SO2013-6089]

Be It Ordained by the City Council of the City of Chicago:

SECTION 1. Title 17 of the Municipal Code of Chicago, Chicago Zoning Ordinance, is amended by changing all the DX-16 Downtown Mixed Use District symbols and indications as shown on Map Number 1-F in the area bounded by:

> West Lake Street; the south branch of the Chicago River; West Randolph Street; and the alley next east of and parallel to North Canal Street, including all air rights above all railroad-owned and railroad right-of-way property within such boundaries at and above varying elevations above the top of the existing rail (but excluding all railroad-owned property and railroad right-of-way property below the air rights within such boundaries),

to those of a Waterway-Business Planned Development which is hereby established in the area described, subject to such use and bulk regulations as are set forth in the Plan of Development attached herewith and made a part thereof and to no others.

SECTION 2. This ordinance shall take effect upon its passage and due publication.

Plan of Development Statements referred to in this ordinance read as follows:

Waterway-Business Planned Development Statements.

1. The area delineated herein as Waterway-Business Planned Development Number _____ ("Planned Development") consists of approximately 85,694 net square feet (1.967 acres) of real property which is depicted on the attached Planned Development Boundary and Property Line Map (including the air rights diagrams) and generally bounded as follows:

   West Lake Street; the south branch of the Chicago River; West Randolph Street; and the alley next east of and parallel to North Canal Street, including all air rights above all railroad-owned and railroad right-of-way property within such boundaries at and above varying elevations above the top of the existing rail, (but excluding all railroad-owned property and railroad right-of-way property below the air rights within such boundaries) (the "Property").

   The Property is owned or controlled by the applicants, WR400 Acquisition LLC, WR400 Acquisition B LLC, and 400 West Randolph Investors LLC.

2. The requirements, obligations and conditions contained within this Planned Development shall be binding upon the applicant, its successors and assigns and, if different than the applicant, the legal titleholders and any ground lessors. All rights granted hereunder to the applicant shall inure to the benefit of the applicant's successors and assigns and, if different than the applicant, the legal titleholder and any ground lessors. Furthermore, pursuant to the requirements of Section 17-8-0400 of the Chicago Zoning Ordinance, the Property, at the time of application for amendments, modifications or changes (administrative, legislative or otherwise) to this Planned Development are made, shall be under single ownership or designated control. Single designated control is defined in Section 17-8-0400 of the Zoning Ordinance.

3. All applicable official reviews, approvals or permits are required to be obtained by the applicant or its successors, assignees or grantees. Any dedication or vacation of streets or alleys or grants of easements or any adjustment of the rights-of-way shall require a separate submittal to the Department of Transportation on behalf of the applicant or its successors, assign or grantees.

   Any requests for grants of privilege, or any items encroaching on the public way, shall be in compliance with the plans.

   Ingress or egress shall be pursuant to the plans and may be subject to the review and approval of the Departments of Housing and Economic Development and Transportation. Closure of all or any public street or alley during demolition or construction shall be subject to the review and approval of the Department of Transportation.

   All work proposed in the public way must be designed and constructed in accordance with the Department of Transportation Construction Standards for Work in the Public Way and in compliance with the Municipal Code of the City of Chicago. Prior to the issuance of any Part 11 Approval, the submitted plans must be approved by the Department of Transportation.

4. This plan of development consists of 18 statements: a Bulk Regulations Table; an Existing Zoning Map; an Existing Land Use Map; a Planned Development Boundary and Property Line Map (consisting of three pages, including two pages of air rights diagrams); a Right-of-Way Adjustment Map; Air Rights Overbuild Plan; Site Plan; Composite Landscape Plan; Plaza Level Plan; Lower Level 2 Plan; Lower Level 1 Plan; Level 2 Plan; Green Roof Plan; Section Plans; Building Elevations (North, Soulh, East and West) Plans; Pedestrian Link Plan, Planting Area Species Plans and Planting Section Plans prepared by Goettsch Partners Architects and dated November 21, 2013, submitted herein. Full-sized copies of the Site Plan, Landscape Plan and Building Elevations are on file with the Department of Housing and Economic Development. In any instance where a provision of this Planned Development conflicts with the Chicago Building Code, the Building Code shall control. This Planned Development conforms to the intent and purpose of the Zoning Ordinance, and all requirements thereto, and satisfies the established criteria for approval as a Planned Development. In case of a conflict between the terms of this Planned Development ordinance and the Zoning Ordinance, this Planned Development ordinance shall control.

5. The following uses are permitted in the area delineated herein as a Waterway-Business Planned Development: office, eating and drinking establishments, outdoor patio, food and beverage retail sales and retail sales, financial services, accessory parking and related and ancillary uses, but excluding hotel uses.

6. On-Premises signs and temporary signs, such as construction and marketing signs, shall be permitted within the Planned Development, subject to the review and approval of the Department of Housing and Economic Development. Off-Premises signs are prohibited within the boundary of the Planned Development.

7. For purposes of height measurement, the definitions in the Zoning Ordinance shall apply. The height of any building shall also be subject to height limitations, if any, established by the Federal Aviation Administration.

8. The maximum permitted Floor Area Ratio ("FAR") for the Property shall be in accordance with the attached Bulk Regulations Table. For the purposes of floor area and FAR calculations and measurements, the definitions in the Zoning Ordinance in effect as of the date hereof shall apply, except that for purposes of Floor Area Ratio in this Planned Development, grade level is herein established as the curb level at the building entrance location on West Randolph Street. All floor area located below grade shall not be included for purposes of calculating FAR. The permitted FAR identified in the Bulk Regulations Table has been determined using a Net Site Area of 85,694 square feet.

9. Upon review and determination, Part II Review, pursuant to Section 17-13-0610 of the Zoning Ordinance, a Part II Review Fee shall be assessed by the Department of Housing and Economic Development. The fee, as determined by staff at the time, is final and binding on the Applicant and must be paid to the Department of Revenue prior to the issuance of any Part II Approval.

10. The Site and Landscape Plans shall be in substantial conformance with the Landscape Ordinance and any other corresponding regulations and guidelines. Final landscape

plan review and approval will be by the Department of Housing and Economic Development. Any interim reviews associated with site plan review or Part II Reviews, are conditional until final Part II Approval.

11. The Applicant shall comply with Rules and Regulations for the Maintenance of Stockpiles promulgated by the Commissioners of the Departments of Streets and Sanitation, Fleet and Facility Management and Buildings, under Section 13-32-125 of the Municipal Code, or any other provision of that Code.

12. The terms and conditions of development under this Planned Development ordinance may be modified administratively, pursuant to section 17-13-0611-A of the Zoning Ordinance by the Zoning Administrator upon the application for such a modification by the applicant, its successors and assigns and, if different than the applicant, the legal titleholders and any ground lessors.

13. The applicant acknowledges that it is in the public interest to design, construct and maintain the project in a manner which promotes, enables and maximizes universal access throughout the Property. Plans for all buildings and improvements on the Property shall be reviewed and approved by the Mayor's Office for People with Disabilities to ensure compliance with all applicable laws and regulations related to access for persons with disabilities and to promote the highest standard of accessibility.

14. The applicant acknowledges that it is in the public interest to design, construct, renovate and maintain all buildings in a manner that provides healthier indoor environments, reduces operating costs and conserves energy and natural resources. (At the time of a hearing before the Chicago Plan Commission, all developments must be in substantial compliance with the current City of Chicago Sustainable Development Policy set forth by the Department of Housing and Economic Development). The proposed Planned Development shall be in compliance with the Sustainable Development Policy by obtaining LEED Certification and by providing a green roof of at least fifty percent (50%) of the net roof area of the buildings with the Planned Development consisting of a tower green roof of 17,852 square feet and a podium green roof of 43,985 square feet.

15. The applicant acknowledges the importance of the Chicago River as a resource for both commerce and recreation and also acknowledges the City's goals of improving the appearance, quality and accessibility of the river, as contained in the waterway planned development guidelines contained in the Zoning Ordinance (Section 17-8-0912) and the Chicago River Corridor Design Guidelines and Standards. To further these goals, the applicant agrees to: (a) provide a landscaped 30-foot-wide river setback and continuous riverside trail as indicated on the Site Plan and Landscape Plan; and (b) permit connection of such setback and trail to the setback and trails of adjacent properties when the river edges of the adjacent properties are similarly improved.

    In addition to the riverwalk, and subject to the receipt of all necessary permits and approvals, the applicant, at its own cost, shall design and construct the open space improvements as depicted on the Parking Garage Green Roof Plan, Plaza Level Plan and Composite Landscape Plan (hereinafter the Park). Upon completion of the Park, the applicant, its successors and assigns and, if different than the applicant, the legal titleholders and any ground lessors, shall be responsible to assure that the Park is

maintained and managed for the purposes herein set forth, including assuring that the Park landscaping is well maintained and that the vegetation and plantings are kept in a healthy condition and that the Park facilities are clean, well lit, litter free and clear of snow (hardscaped areas) and debris. The maintenance and management obligations contained herein shall continue for the life of this Planned Development.

The riverwalk and Park shall be un-gated and access thereto open to the public free of charge with signage indicating that the riverwalk and Park are open to the public daily from 5:00 A.M. to 11:00 P.M. All improvements within the riverwalk setback and Park must be substantially completed prior to receipt of a final Certificate of Occupancy for the principal building, provided that planting may be delayed, if consistent with good landscape practice, but not longer than one year following receipt of the occupancy certificate.

16. The applicant commits to provide and fully-fund the following infrastructure improvements prior to issuance of the final occupancy certificate for the project:

    a. Install a mid-block pedestrian traffic signal on Randolph Street west of the Chicago River. The signal shall be activated prior to the opening of the Riverwalk to pedestrian traffic;

    b. Install a mid-block pedestrian traffic signal on Lake Street west of the Chicago River. The signal shall be activated prior to the opening of the Riverwalk to pedestrian traffic;

    c. Install countdown pedestrian signals at the intersections of Lake/Milwaukee/Canal and Lake/Wells;

    d. Install an actuated leading southbound left turn arrow at the Lake/Milwaukee/ Canal traffic signal and the northbound left turn arrow shall be upgraded with video or wireless sensor vehicle actuation per the Department of Transportation's direction.; and

    e. Install a lagging right turn arrow for westbound Randolph Street at Canal Street.

    The funding, design and provision of all infrastructure improvements detailed in this statement 16: A) will be the responsibility of the applicant, B) will be subject to review and installation scheduling by the Department of Transportation, and C) must be designed and constructed in accordance with the Department of Transportation Construction Standards for Work in the Public Way in compliance with the Municipal Code of the City of Chicago.

17. It is understood that this Planned Development includes air rights over operating railways and nothing in this Planned Development, either express or implied, is intended to qualify, override, modify or waive Amtrak's or its subsidiaries' or other railroads' statutory or regulatory rights, obligations, exemptions or other governmental rights or prerogatives.

18. Unless substantial construction of the improvements on the Property have commenced within four years of the date of the City Council approval of this Planned Development ordinance, then the zoning of the Property shall automatically revert to the

DX-16 Downtown Mixed Use District. Said four year period may be extended for up to one additional year if, before expiration, the commissioner of the Department of Housing and Economic Development determines that good cause for such an extension is shown.

[Existing Zoning Map; Existing Land-Use Map; Planned Development Boundary and Property Line Maps; Air Rights Overbuild Plan; Site Plan; Composite Landscape Plan; Plaza Level Plan; Lower Level 1 Plan; Lower Level 2 Plan; Level 2 Plan; Roof Plan; East/West Section; East/West Podium Sections; North Elevation; South Elevation; East Elevation; West Elevation; Pedestrian Link; Planting Areas; Planting Section; and Park Section referred to in these Plan of Development Statements printed on pages 71922 through 71945 of this *Journal*.]

Bulk Regulations and Data Table referred to in these Plan of Development Statements reads as follows:

Waterway-Business Planned Development.

Bulk Regulations And Data Table.

Gross Site Area:	107,568.0 square feet (2,469 acres)
Area in Adjoining Right-of-Way:	21,874.0 square feet (0.5017 acre)
Net Site Area Including Air Rights:	85,694.0 square feet (1.967 acres)
Maximum Floor Area Ratio (FAR):	16
Minimum Accessory Parking Spaces:	77 spaces
Minimum Bike Parking Spaces:	25 bike spaces
Minimum Periphery Setbacks:	Per Site Plan
Minimum Building Height:	747 feet
Minimum Off-Street Loading Berths:	3 (10 feet by 25 feet)

FINAL FOR PUBLICATION

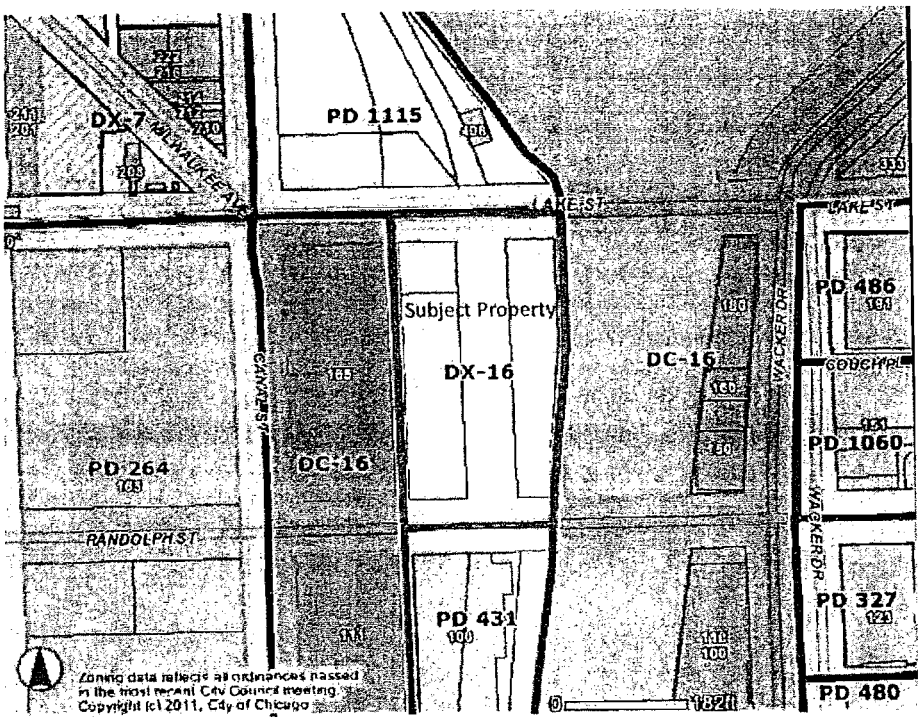

Goettsch Partners -Architects 224 S Michigan Av. | Suite 1700 Chicago IL 60604	Applicant: WR400 Acquisition LLC, WR400 Acquisition B LLC & 400 West Randolph Investors LLC Address: 400-422 W. Randolph St, 403-423 W. Lake St & 150 N. Riverside	150 NORTH RIVERSIDE	MAP-001	EXISTING ZONING MAP INTRODUCED: SEPT 11 2013 PLAN COMMISION: NOV 21 2013

FINAL FOR PUBLICATION



Goettsch Partners -Architects 224 S Michigan Av. | Suite 1700 Chicago IL 60604	Applicant: WR400 Acquisition LLC, WR400 Acquisition B LLC & 400 West Randolph Investors LLC Address: 400-422 W. Randolph St, 403-423 W. Lake St & 150 N. Riverside	150 NORTH RIVERSIDE	MAP-002	EXISITING LAND USE MAP EXISTING CONDITIONS INTRODUCED: SEPT 11 2013 PLAN COMMISION: NOV 21 2013



Goettsch Partners -Architects 224 S Michigan Av. | Suite 1700 Chicago IL 60604	Applicant: WR400 Acquisition LLC, WR400 Acquisition B LLC & 400 West Randolph Investors LLC Address: 400-422 W. Randolph St, 403-423 W. Lake St & 150 N. Riverside	150 NORTH RIVERSIDE	PAGE 1 OF 3 PD-000.1	PLANNED DEVELOPMENT BOUNDARY & PROPERTY LINE MAP INTRODUCED: SEPT 11 2013 PLAN COMMISION: NOV 21 2013

FINAL FOR PUBLICATION

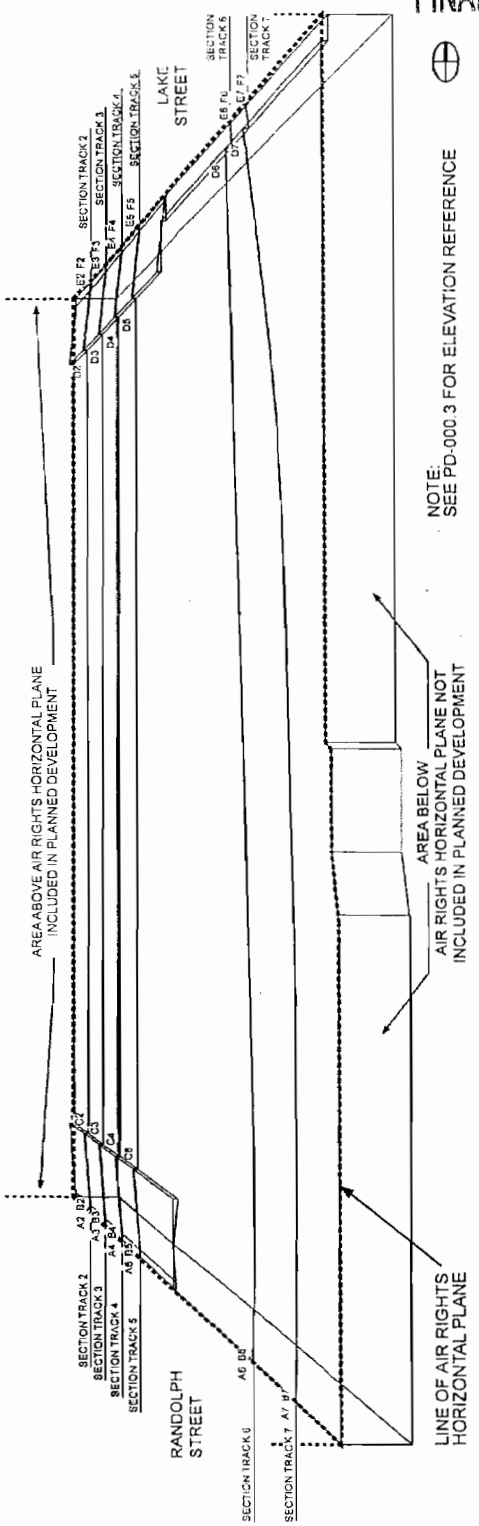

Goettsch Partners -Architects 224 S Michigan Av. | Suite 1700 Chicago IL 60604	Applicant: WR400 Acquisition LLC, WR400 Acquisition B LLC & 400 West Randolph Investors LLC Address: 400-422 W. Randolph St, 403-423 W. Lake St & 150 N. Riverside	150 NORTH RIVERSIDE	PAGE 2 OF 3 PD-000.2	P.D. BOUNDARY & PROP. LINE MAP AIR RIGHTS DIAGRAM INTRODUCED: SEPT 11 2013 PLAN COMMISION: NOV 21 2013

		LOCATION A	LOCATION B	LOCATION C	LOCATION D	LOCATION E	LOCATION F
SECTION TRACK 2	HEIGHT A	19'-6 1/8"	20'-4 1/2"	21'-2 3/8"	21'-2 1/2"	19'-11 1/8"	19'-3 1/2"
	HEIGHT B	1'-11 1/2"	1'-11 5/8"	1'-11 3/4"	2'-1 3/4"	2'-1 7/8"	2'-1 7/8"
	DISTANCE C	**17'-6 5/8"**	**18'-4 7/8"**	**19'-2 3/4"**	**19'-0 3/4"**	**17'-9 1/4"**	**17'-1 5/8"**
SECTION TRACK 3	HEIGHT A	19'-9"	20'-7 5/8"	21'-2 1/2"	21'-2 1/2"	19'-11 1/4"	19'-6 7/8"
	HEIGHT B	2'-0"	2'-0"	2'-0 1/8"	2'-2 1/4"	2'-2 1/2"	2'-2 1/2"
	DISTANCE C	**17'-9 "**	**18'-7 5/8"**	**19'-2 3/8"**	**19'-0 1/4"**	**17'-8 3/4"**	**17'-4 3/8"**
SECTION TRACK 4	HEIGHT A	20'-0 1/4"	20'-10 3/4"	21'-2 1/2"	21'-2 1/2"	20'-0 3/4"	19'-7 7/8"
	HEIGHT B	2'-0 1/4"	2'-0 1/4"	2'-0 3/8"	2'-2 1/4"	2'-2 1/2"	2'-2 1/2"
	DISTANCE C	**18'-0"**	**18'-10 1/2"**	**19'-2 1/8"**	**19'-0 1/4"**	**17'-10 1/4"**	**17'-5 3/8"**
SECTION TRACK 5	HEIGHT A	20'-2 3/8"	20'-10 5/8"	21'-2 1/2"	21'-2 1/4"	20'-0 3/4"	19'-8 1/4"
	HEIGHT B	1'-11 5/8"	1'-11 5/8"	1'-11 3/4"	2'-2"	2'-2 1/8"	2'-2 1/8"
	DISTANCE C	**18'-2 3/4"**	**18'-11"**	**19'-2 3/4"**	**19'-0 1/4"**	**17'-10 5/8"**	**17'-6 1/8"**
SECTION TRACK 6	HEIGHT A	21'-6 1/2"	21'-2 1/2"		21'-2 1/2"	19'-5"	19'-5"
	HEIGHT B	1'-10 3/4"	1'-10 3/4"		1'-10 3/4"	1'-10 3/4"	1'-10 3/4"
	DISTANCE C	**19'-7 3/4"**	**19'-3 3/4"**		**19'-3 3/4"**	**17'-6 1/4"**	**17'-6 1/4"**
SECTION TRACK 7	HEIGHT A	21'-10 5/8"	21'-2 1/2"		21'-2 1/2"	19'-5"	19'-3"
	HEIGHT B	2'-0"	2'-0"		1'-11 5/8"	1'-11 5/8"	1'-11 5/8"
	DISTANCE C	**19'-10 5/8"**	**19'-2 1/2"**		**19'-2 7/8"**	**17'-5 3/8"**	**17'-3 3/8"**

HEIGHT A - HEIGHT OF UNDERSIDE OF OVERBUILT STRUCTURE
HEIGHT B - HEIGHT OF TOP OF RAIL .
DISTANCE C - DISTANCE BETWEEN TOP OF RAIL TO UNDERSIDE OF OVERBUILT STRUCTURE

THE AREA INSCRIBED BY THE DASHED LINE (ON PD-000.2) IS A HORIZONTAL PLANE WITH A CONSTANT HEIGHT OF 21.20' ABOVE THE CHICAGO CITY DATUM, EXCEPTING AREAS OF VARYING ELEVATION SHOWN HEREIN ON ON PD-000.2.
THE VARYING CLEAR DIMENSIONS BETWEEN THE TOP OF THE RAIL AND THE UNDERSIDE OF THE OVERBUILT STRUCTURE IS A RESULT OF THE VAYING HEIGHTS OF THE RAIL.

IN THE EVENT OF ANY DIFFERENCE BETWEEN THE DIMENSIONS OF THE PLANS OF THIS PLANNED DEVELOPMENT AND THE DIMENSIONS CONTAINED IN A SUBSEQUENT PLAT OF SURVEY, THE PLAT OF SURVEY SHALL GOVERN.

FINAL FOR PUBLICATION

Goettsch Partners - Architects
224 S Michigan Av. | Suite 1700
Chicago IL 60604

Applicant: WR400 Acquisition LLC, WR400 Acquisition B LLC & 400 West Randolph Investors LLC
Address: 400-422 W. Randolph St. 403-423 W. Lake St. & 150 N. Riverside

150 NORTH RIVERSIDE

PAGE 3 OF 3

PD-000.3

P.D. BOUNDARY & PROP. LINE MAP
AIR RIGHTS DIAGRAM
INTRODUCED: SEPT 11 2013
PLAN COMMISSION: NOV 21 2013

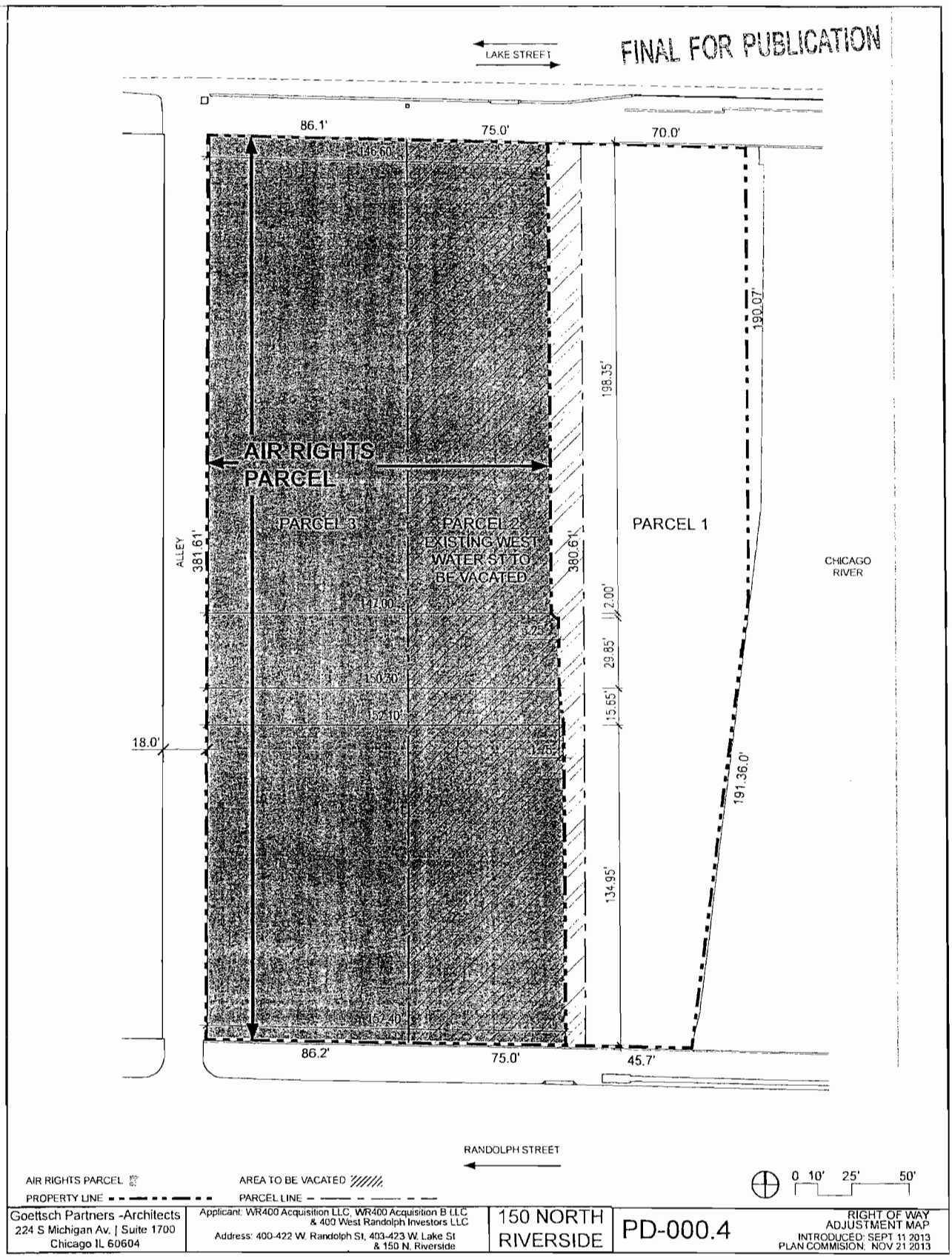
FINAL FOR PUBLICATION
LAKE STREET
86.1'
75.0'
70.0'
136.60'
AIR RIGHTS PARCEL
PARCEL 3
PARCEL 2 EXISTING WEST WATER ST TO BE VACATED
PARCEL 1
ALLEY
381.61'
380.61'
198.35'
190.07'
CHICAGO RIVER
147.00'
25'
150.30'
152.10'
18.0'
2.00'
29.85'
15.65'
191.36.0'
134.95'
162.40'
86.2'
75.0'
45.7'
RANDOLPH STREET
AIR RIGHTS PARCEL
AREA TO BE VACATED
PROPERTY LINE
PARCEL LINE
0 10' 25' 50'
Goettsch Partners -Architects
224 S Michigan Av. | Suite 1700
Chicago IL 60604
Applicant: WR400 Acquisition LLC, WR400 Acquisition B LLC & 400 West Randolph Investors LLC
Address: 400-422 W. Randolph St, 403-423 W. Lake St & 150 N. Riverside
150 NORTH RIVERSIDE
PD-000.4
RIGHT OF WAY ADJUSTMENT MAP
INTRODUCED: SEPT 11 2013
PLAN COMMISION: NOV 21 2013

FINAL FOR PUBLICATION

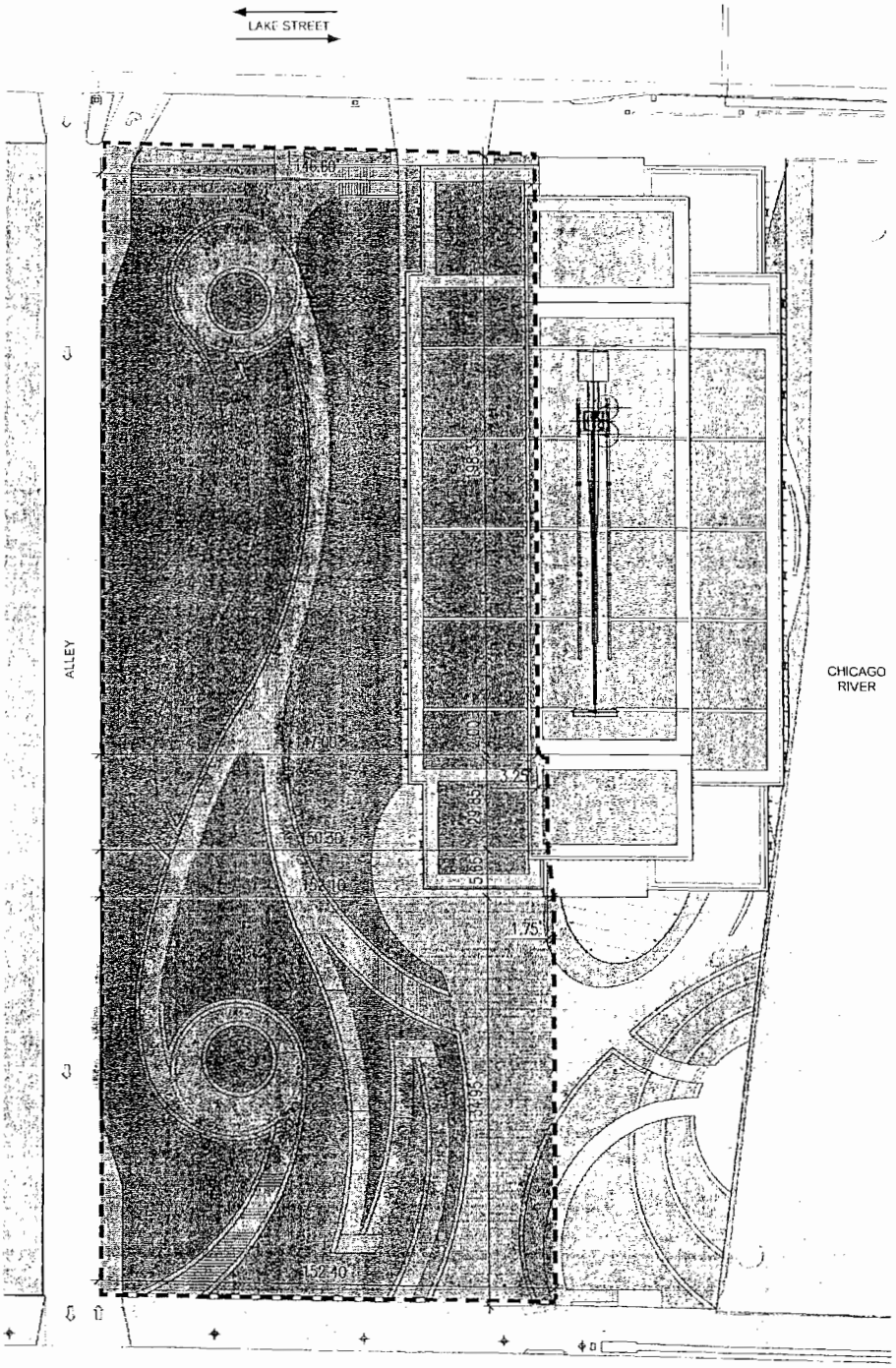

Goettsch Partners -Architects 224 S Michigan Av.] Suite 1700 Chicago IL 60604	Applicant: WR400 Acquisition LLC, WR400 Acquisition B LLC & 400 West Randolph Investors LLC Address: 400-422 W. Randolph St, 403-423 W. Lake St & 150 N. Riverside	150 NORTH RIVERSIDE	PD-000.5	AIR RIGHTS OVERBUILD PLAN INTRODUCED: SEPT 11 2013 PLAN COMMISION: NOV 21 2013


PD-100

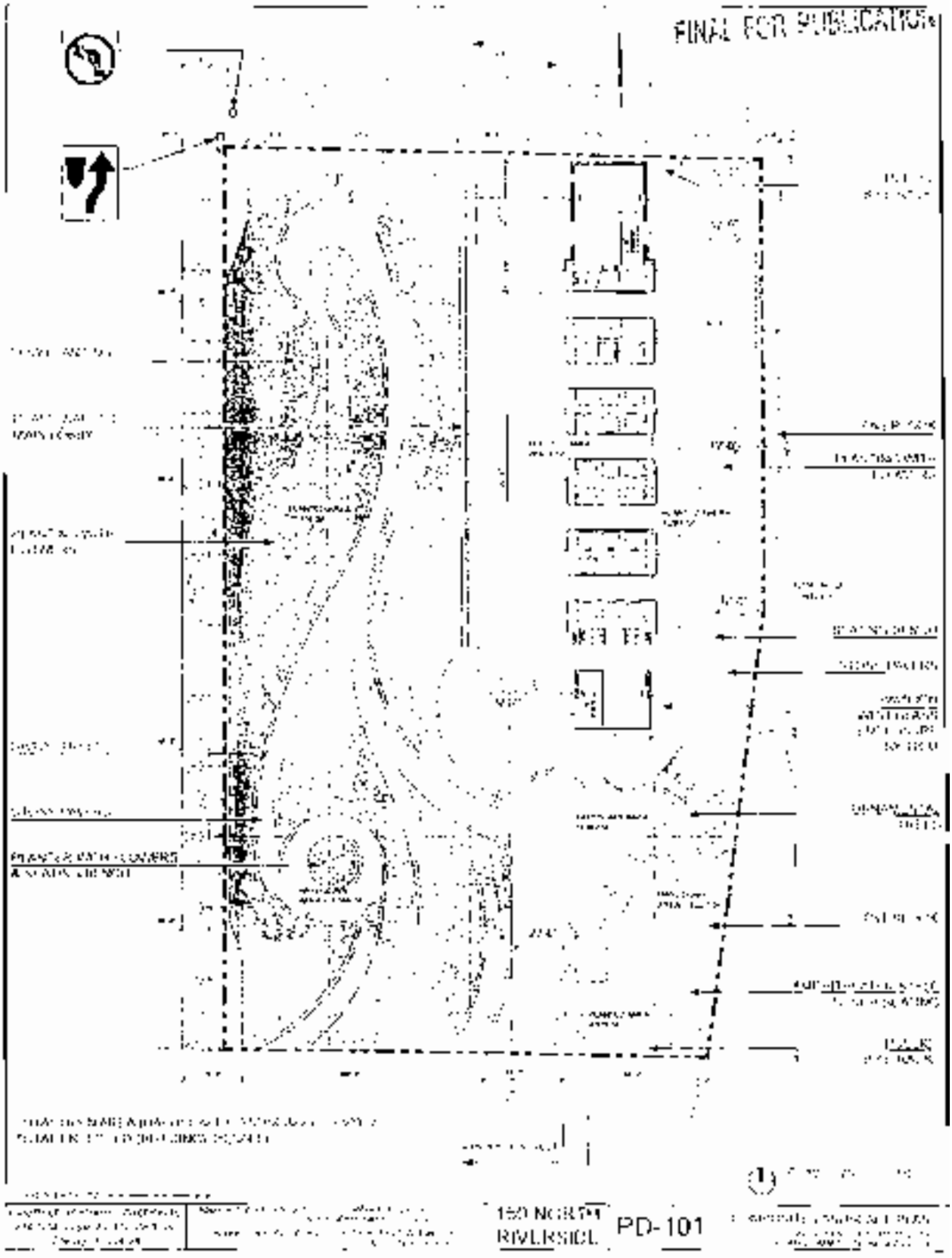
FINAL FOR PUBLICATION
150 NORTH
RIVERSIDE
PD-101

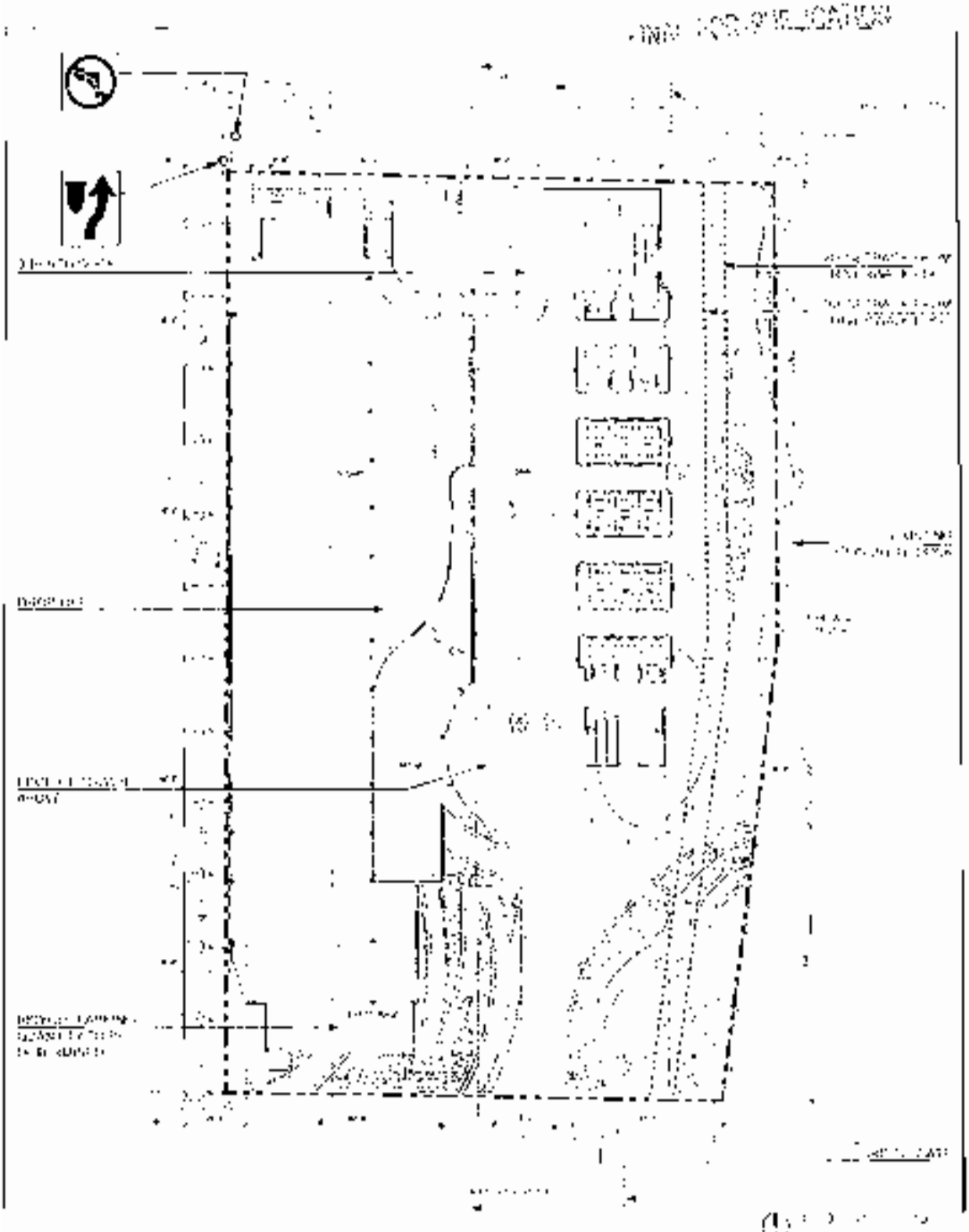

FINAL FOR PUBLICATION



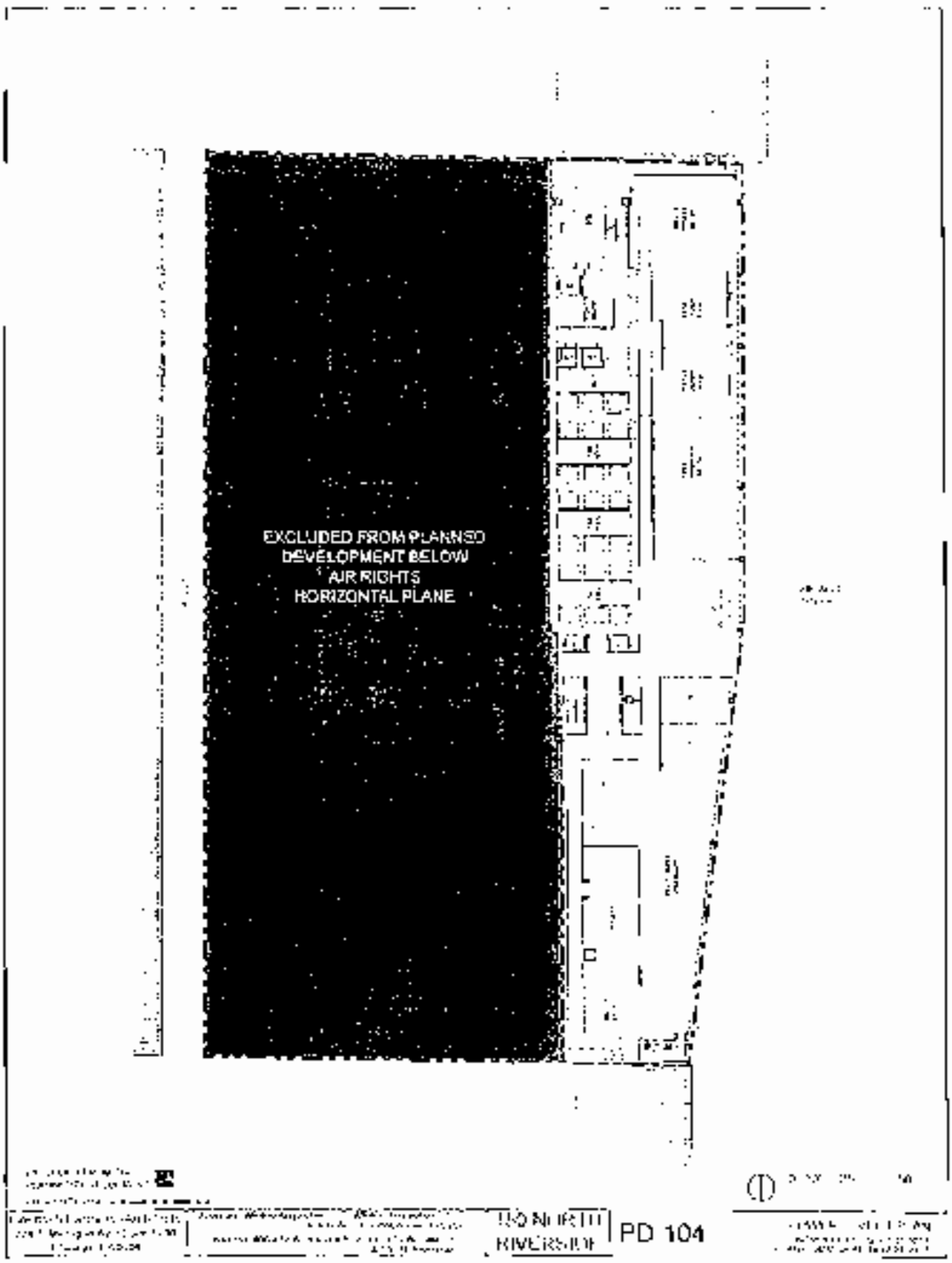
EXCLUDED FROM PLANNED
DEVELOPMENT BELOW
AIR RIGHTS
HORIZONTAL PLANE
NORTH
RIVERSIDE
PD 104

FINAL FOR PUBLICATION

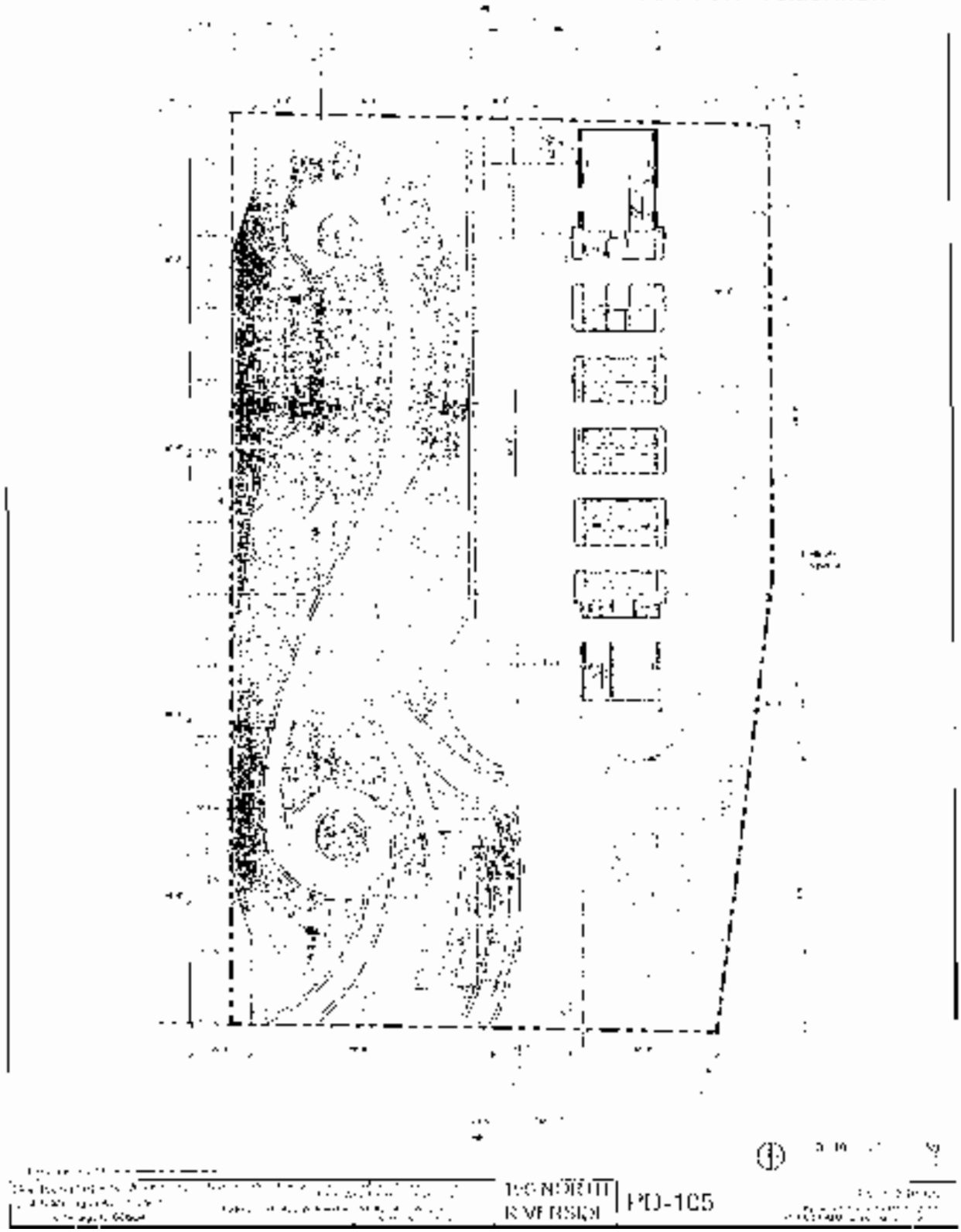

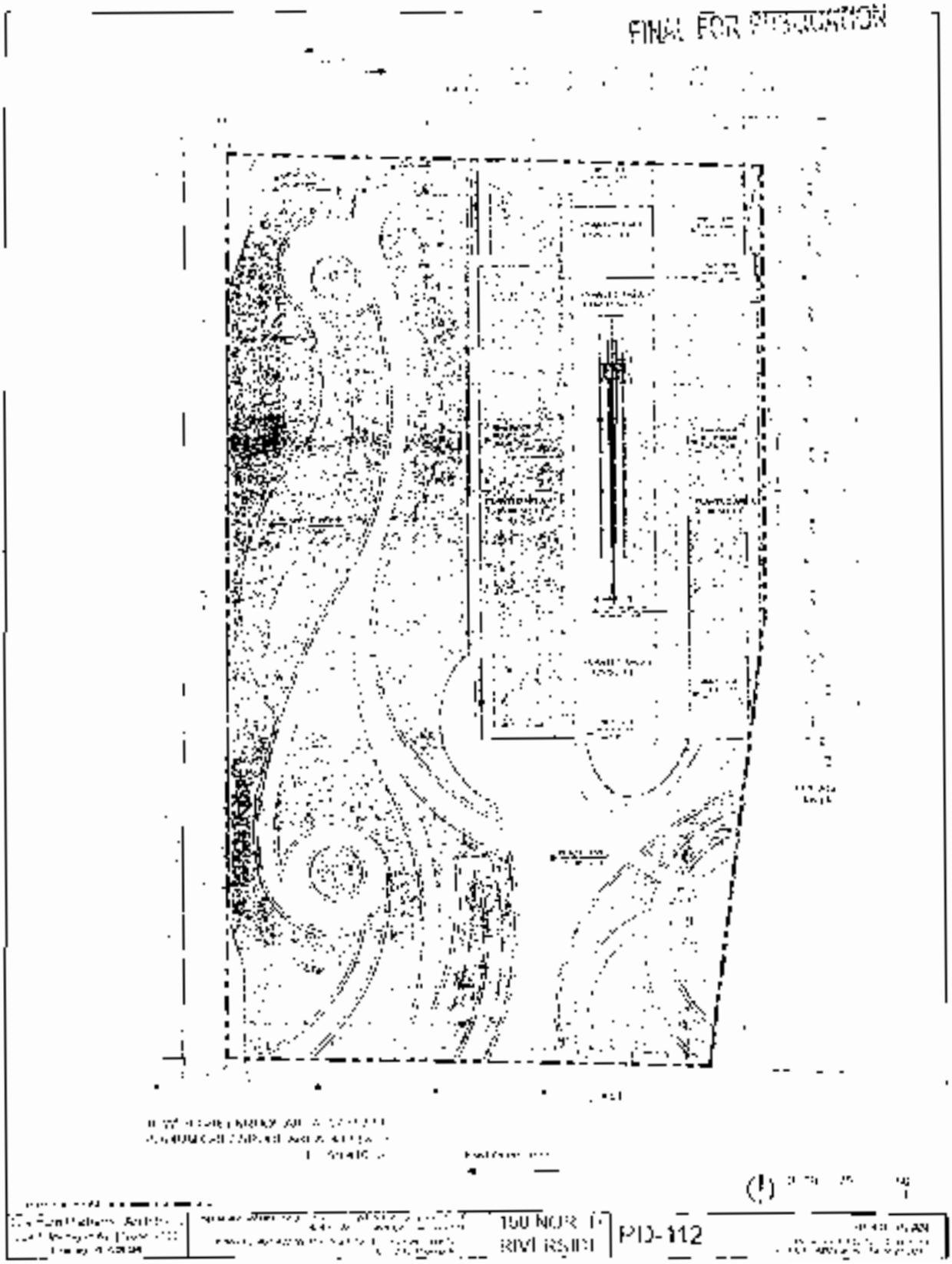
FINAL FOR PUBLICATION
PD-112


FINAL FOR PUBLICATION
PD-301

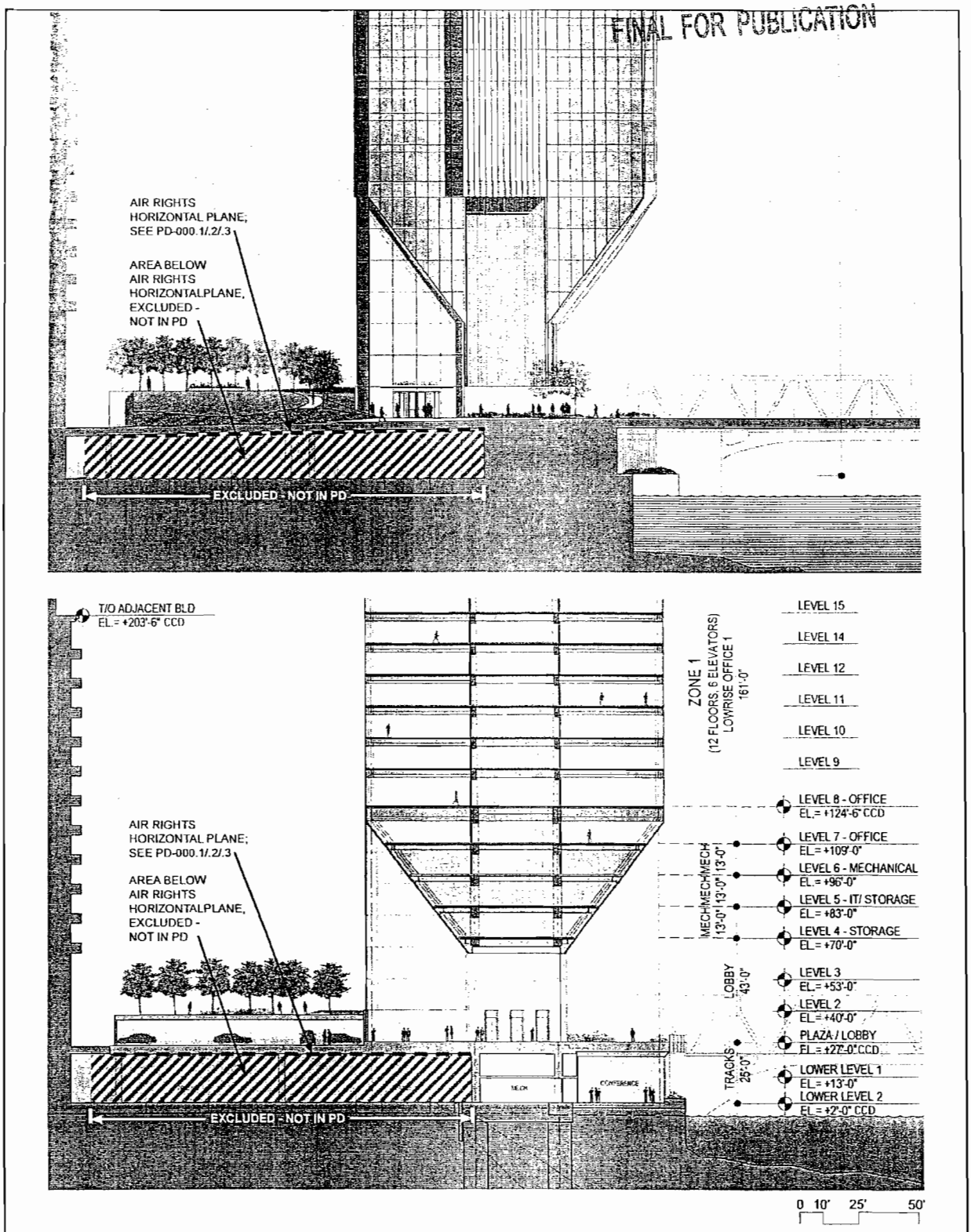

Goettsch Partners -Architects 224 S Michigan Av. | Suite 1700 Chicago IL 60604	Applicant: WR400 Acquisition LLC, WR400 Acquisition B LLC & 400 West Randolph Investors LLC Address: 400-422 W. Randolph St, 403-423 W. Lake St & 150 N. Riverside	150 NORTH RIVERSIDE	PD-302	EAST-WEST PODIUM SECTIONS INTRODUCED: SEPT 11 2013 PLAN COMMISION: NOV 21 2013


FINAL FOR PUBLICATION
PD-303

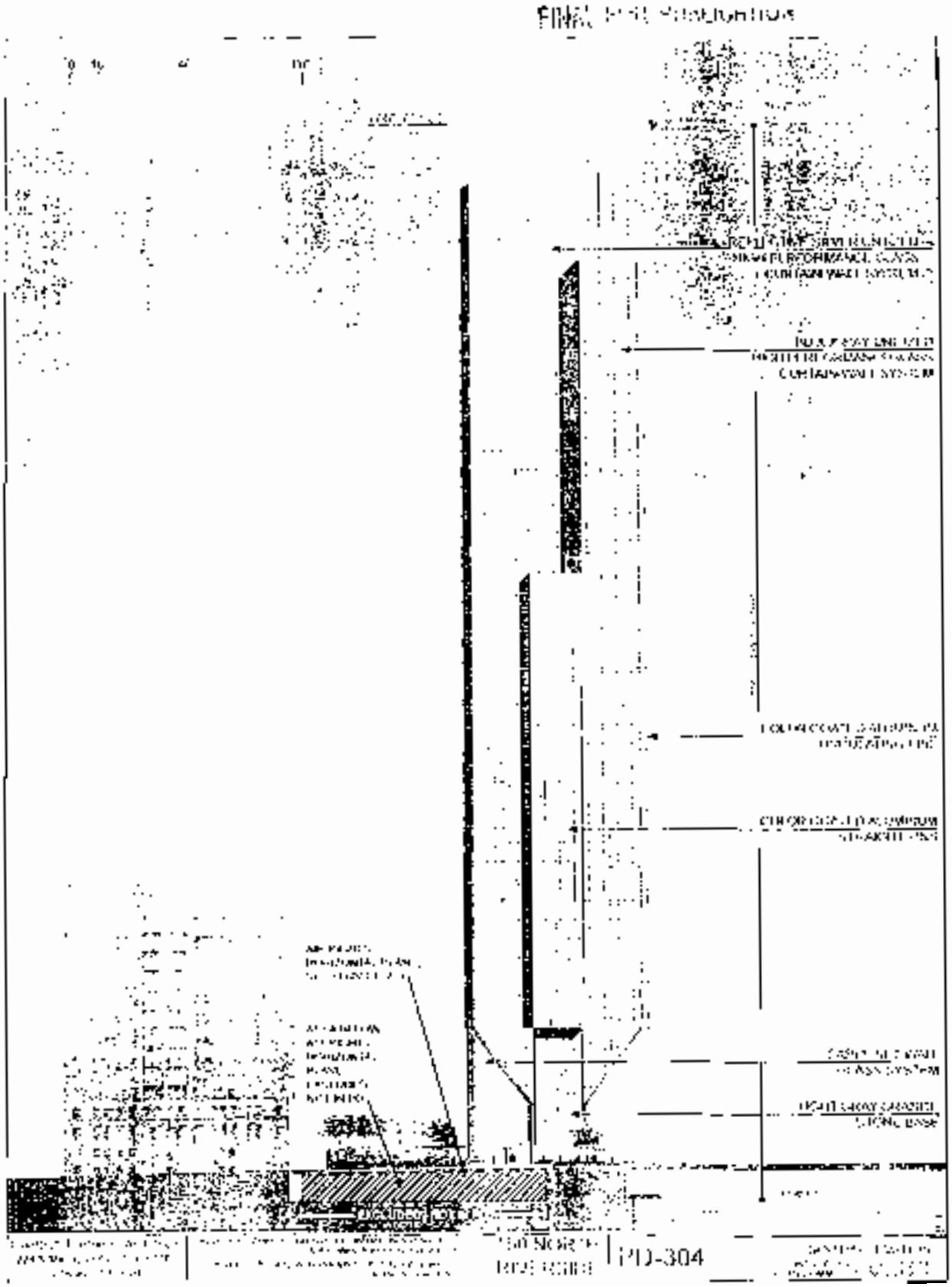
PD-304

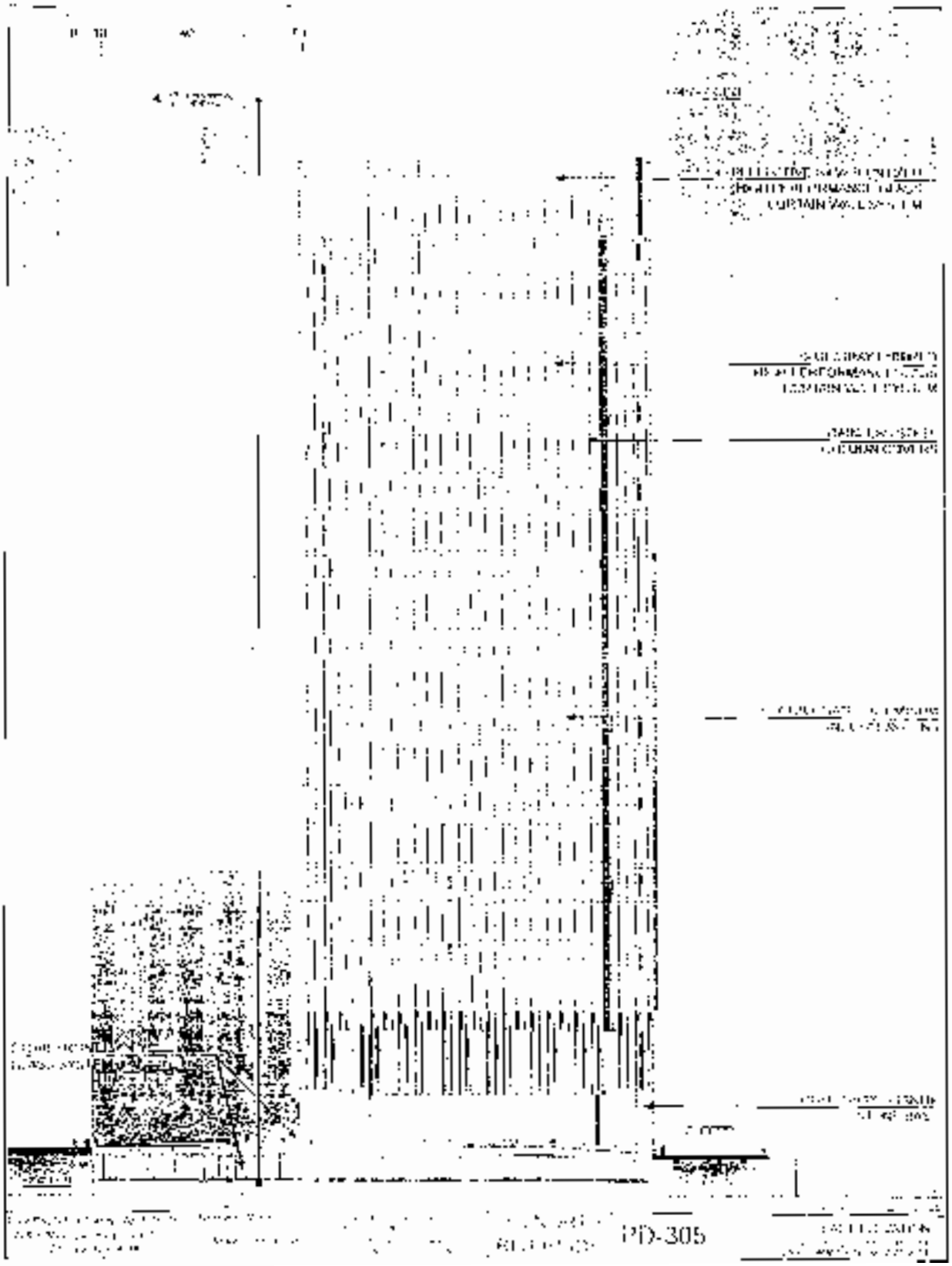

PD-305

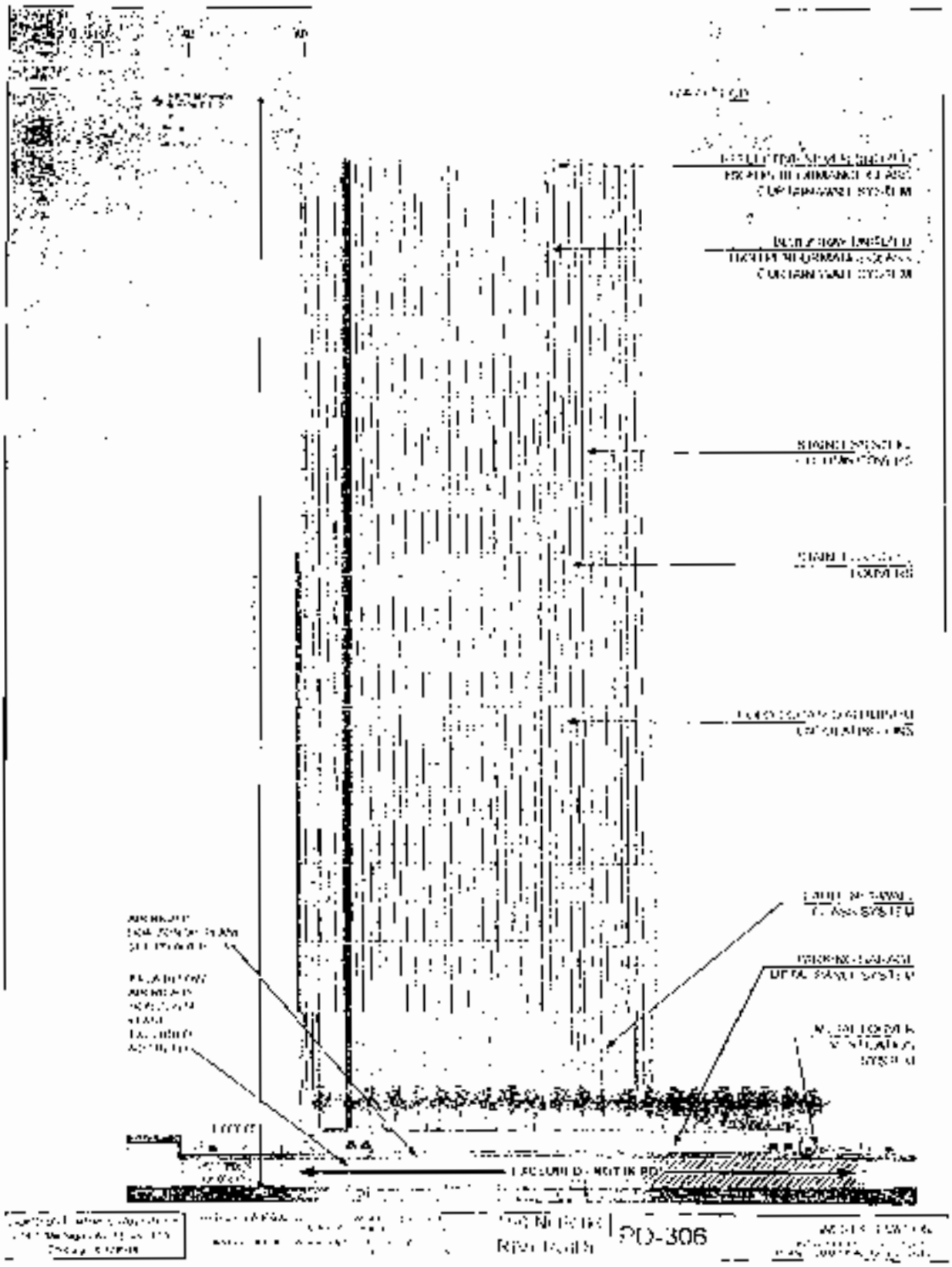

PD-306

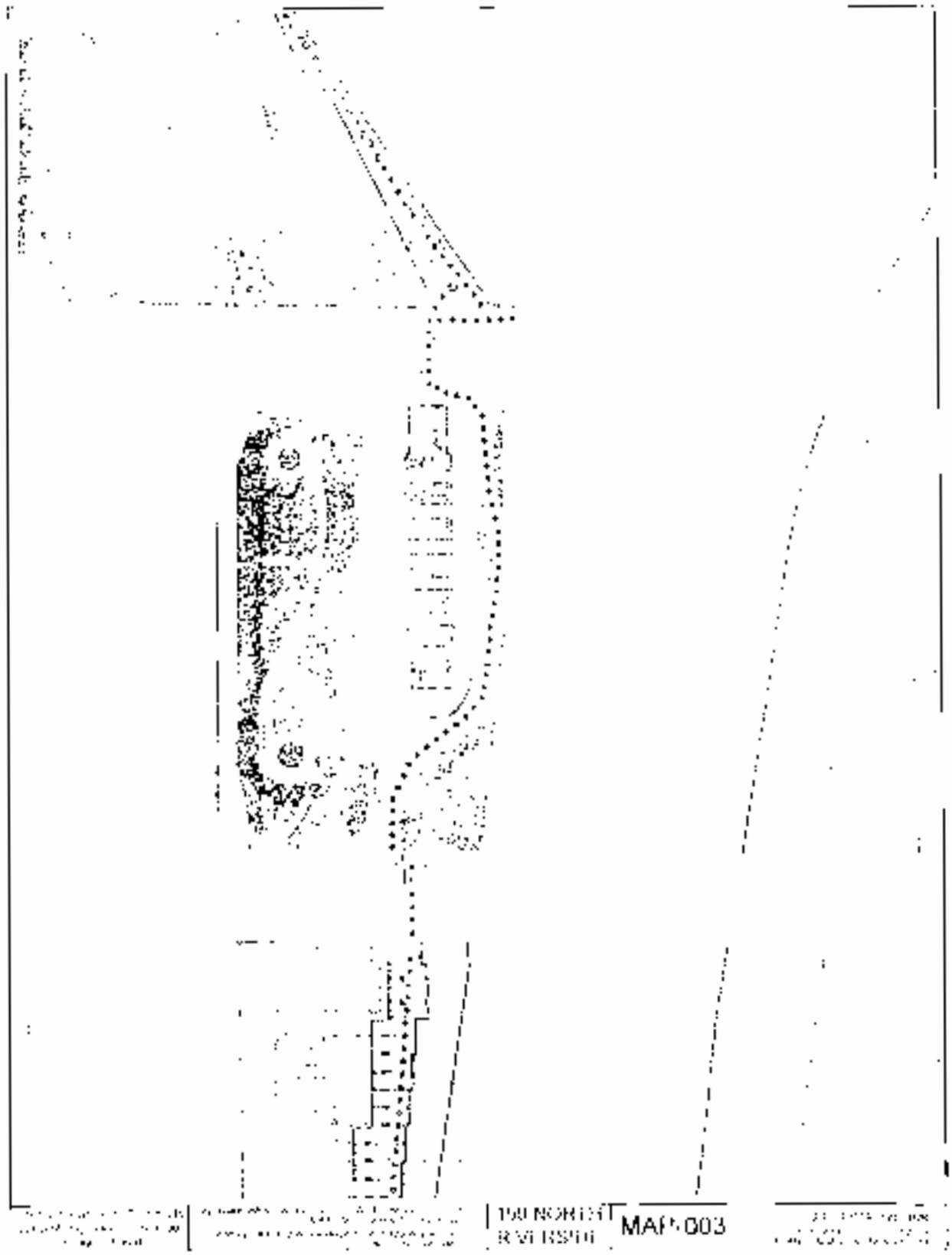
MAP 003

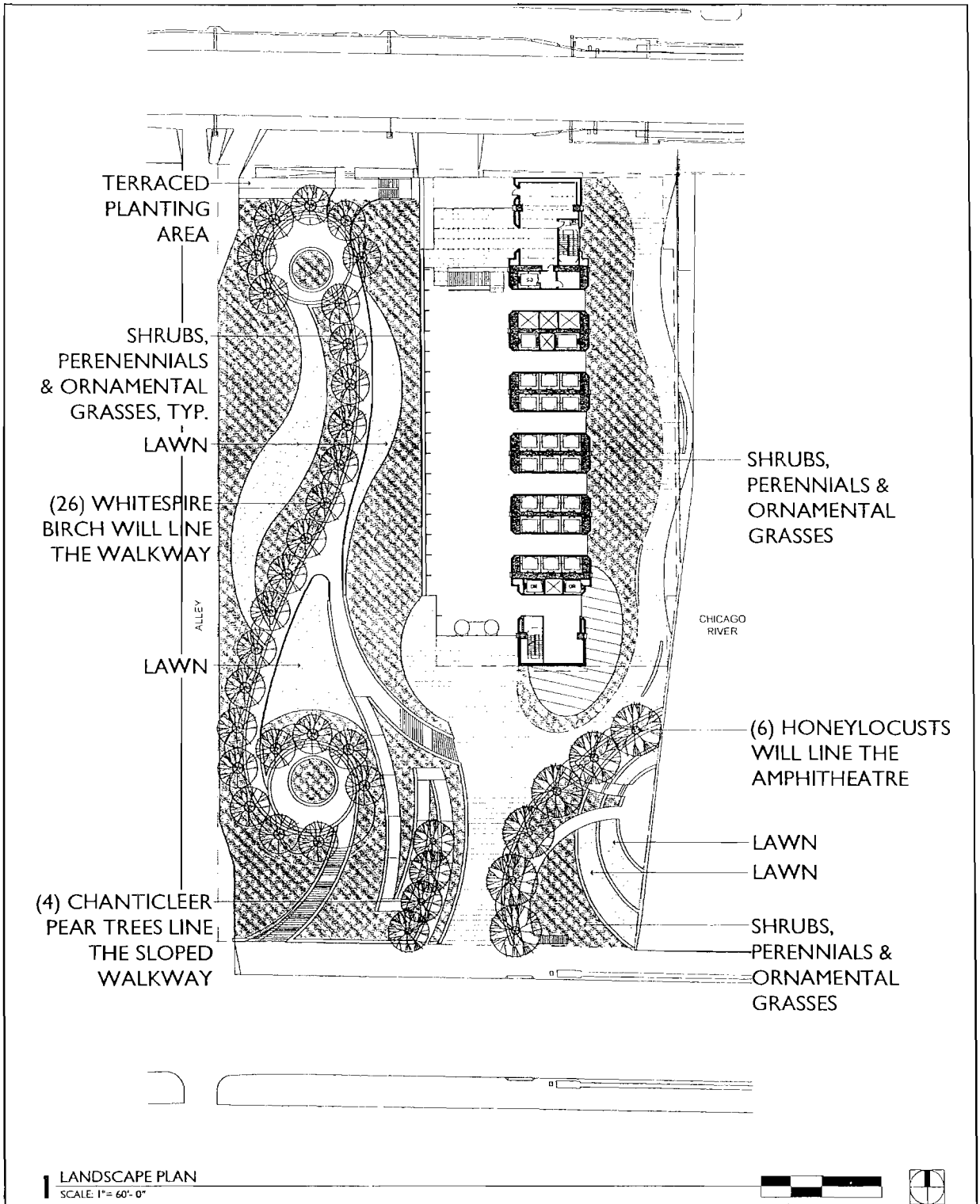

Goettsch Partners -Architects 224 S Michigan Av. | Suite 1700 Chicago IL 60604	Applicant: WR400 Acquisition LLC, WR400 Acquisition B LLC & 400 West Randolph Investors LLC Address: 400-422 W. Randolph St, 403-423 W. Lake St & 150 N. Riverside	150 NORTH RIVERSIDE	PD-L01	PLANTING AREAS INTRODUCED: SEPT 11 2013 PLAN COMMISION: NOV 21 2013

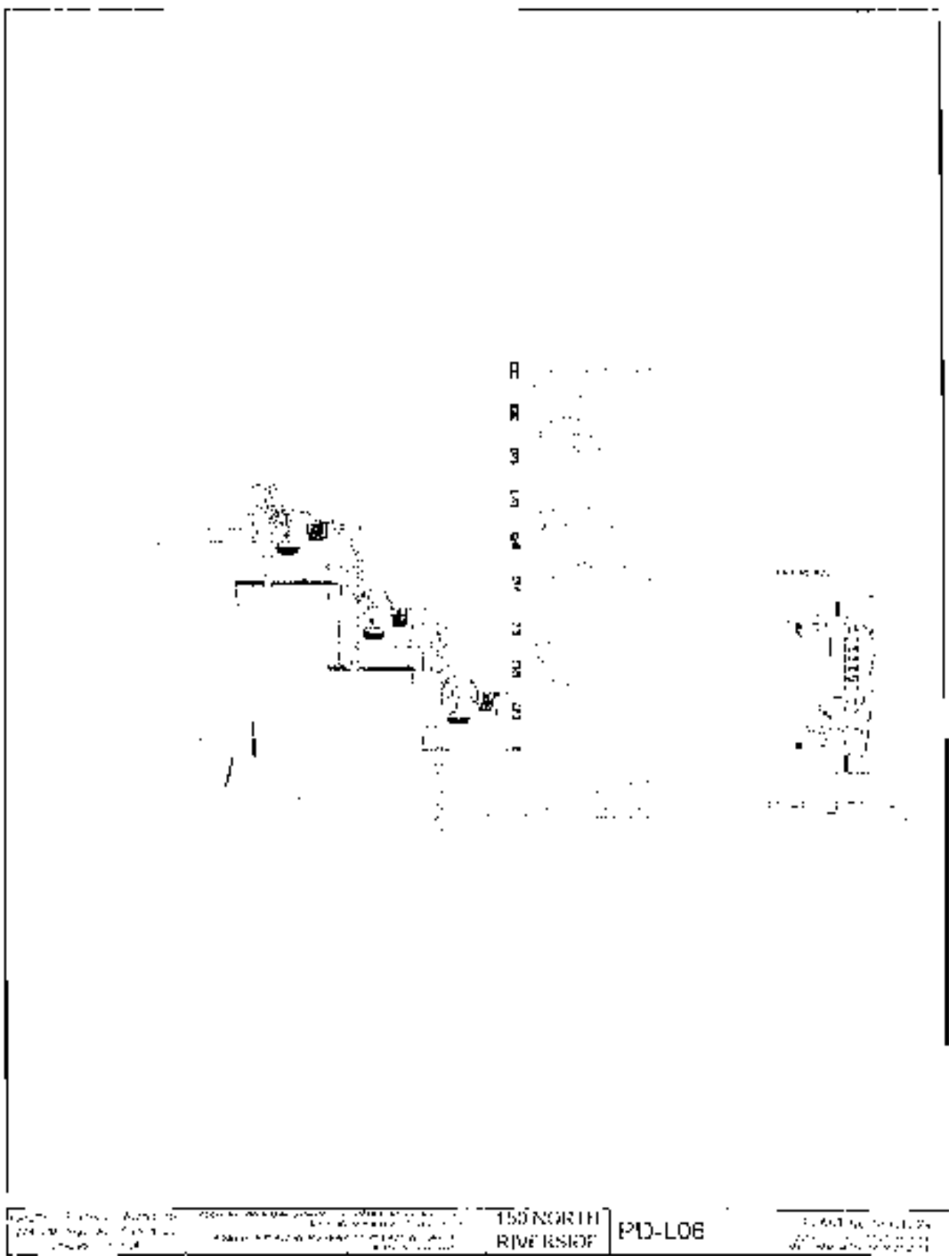
150 NORTH
RIVERSIDE
PD-L06

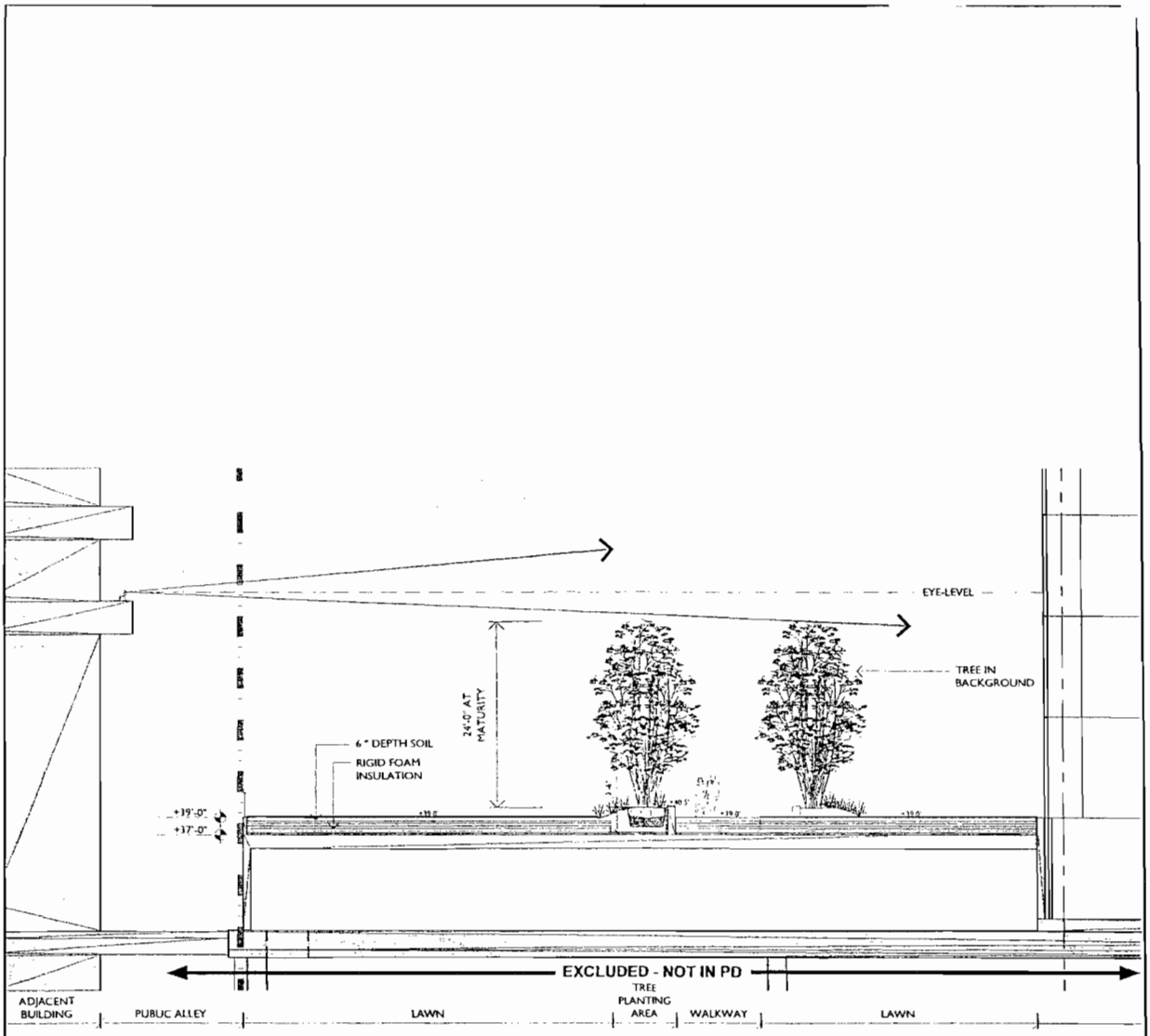

KEY PLAN:

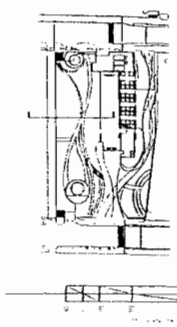

Goettsch Partners -Architects 224 S Michigan Av. | Suite 1700 Chicago IL 60604	Applicant: WR400 Acquisition LLC, WR400 Acquisition B LLC & 400 West Randolph Investors LLC Address: 400-422 W. Randolph St, 403-423 W. Lake St & 150 N. Riverside	150 NORTH RIVERSIDE	PD-L07	PARK SECTION INTRODUCED: SEPT 11 2013 PLAN COMMISION: NOV 21 2013

Reclassification Of Area Shown On Map No. 1-G.
(Application No. 17834)
(Common Address: 116 N. Aberdeen St.)

[O2013-7530]

Be It Ordained by the City Council of the City of Chicago:

SECTION 1. Title 17 of the Municipal Code of Chicago, the Chicago Zoning Ordinance, is hereby amended by changing all the DX-3 Downtown Mixed-Use District symbols and indications as shown on Map Number 1-G in the area bounded by:

a line 164.5 feet north of and parallel to West Washington Boulevard; North Aberdeen Street; a line 139.5 feet north of and parallel to West Washington Boulevard; and the alley next west of and parallel to North Aberdeen Street,

to those of a DS-3 Downtown Service District and a corresponding uses district is hereby established in the area above described.

SECTION 2. This ordinance shall be in force and effect from and after its passage and due publication.

Reclassification Of Area Shown On Map No. 1-G.
(Application No. 17857T1)
(Common Address: 1057 W. Grand Ave. And 459 N. Aberdeen St.)

[O2013-7555]

Be It Ordained by the City Council of the City of Chicago:

SECTION 1. Title 17 of the Municipal Code of Chicago, the Chicago Zoning Ordinance, is hereby amended by changing all of the M2-2 Light Industry District symbols and indications as shown on Map Number 1-G in the area bounded by:

West Grand Avenue; a line 29.33 feet east of and parallel to North Aberdeen Street; a line 116 feet south of and parallel to West Grand Avenue; the alley next east of and parallel to North Aberdeen Street; a line 137.37 feet south of and parallel to West Grand Avenue; and North Aberdeen Street,

to those of a C2-3 Motor Vehicle Related Commercial District.

SECTION 2. This ordinance takes effect after its passage and approval.

[Drawings attached to this ordinance printed
on pages 71948 through 71952
of this *Journal*.]

Type 1 Narrative attached to this ordinance reads as follows:

1057 -- 1059 West Grand Avenue -- Narrative.

Applicant seeks to erect a three-story masonry addition over existing 1st floor garage with one commercial space and 8 outdoor parking spaces.

	Current Zoning M2-2	Proposed Building C2-3
FAR	2.2	2.16
Minimum Lot Area	No minimum lot area	656.11 square feet per unit
Max Buildable Area	--	12,783.53 square feet
Max Number of Units	0	9 units, 1 commercial
Max Building Height	0	46.11 feet
Front Setback	N/A	4 inches (Existing to Remain)
Rear Setback	N/A	32 feet to Residential Units
East Side Setback	No side setback required	0 feet (Existing to Remain)
West Side Setback	No side setback required	0 feet (Existing to Remain)
Minimum Parking	1 space per unit	8
Rear Open Space	Not required	0 square foot


1057 W
GRAND AVE
A5.2

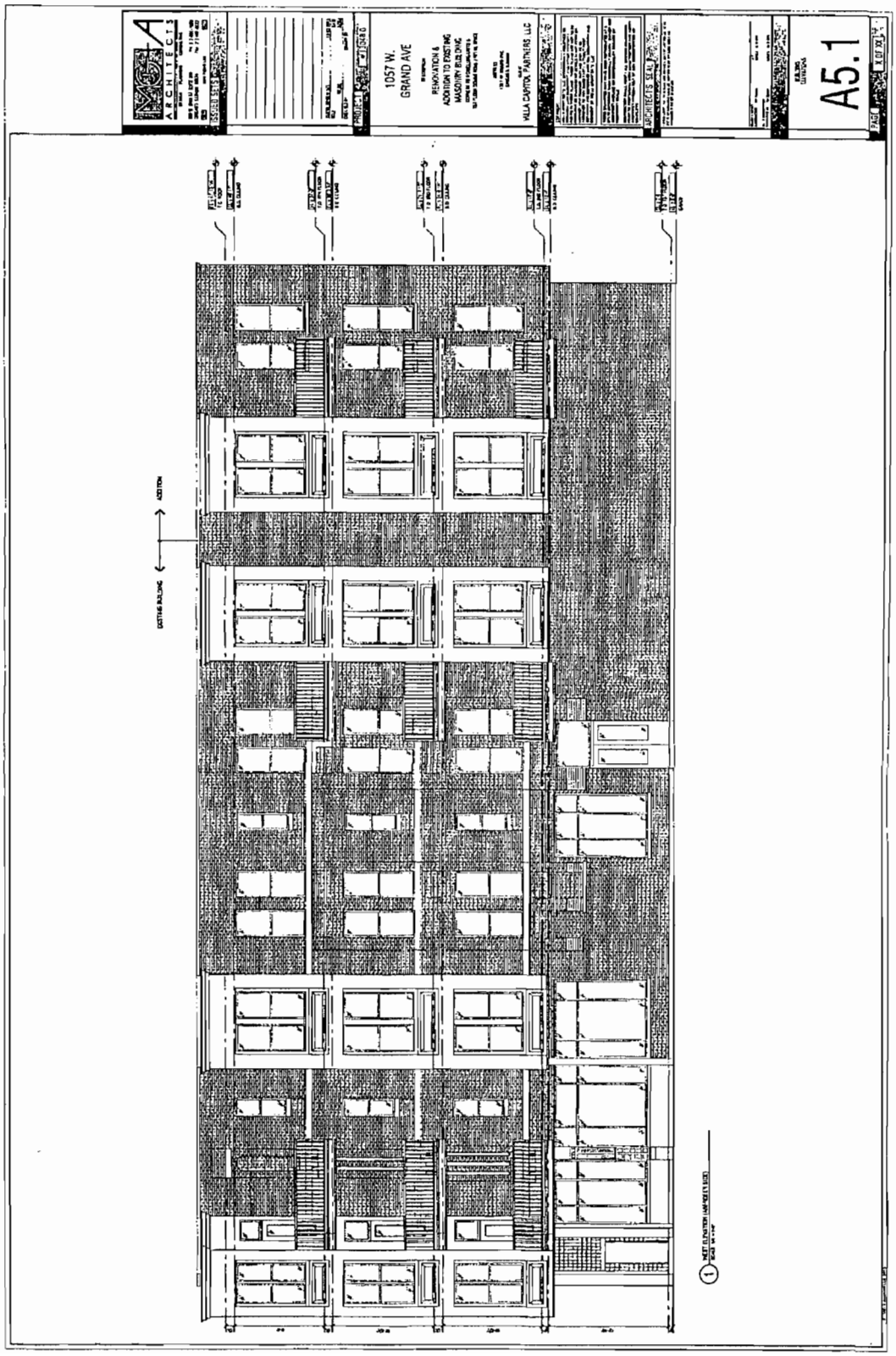
1057 W.
GRAND AVE
RENOVATION &
ADDITION TO EXISTING
MASONRY BUILDING
VILLA CAPITOL PARTNERS, LLC
A5.1
ADDITION
EXISTING BUILDING

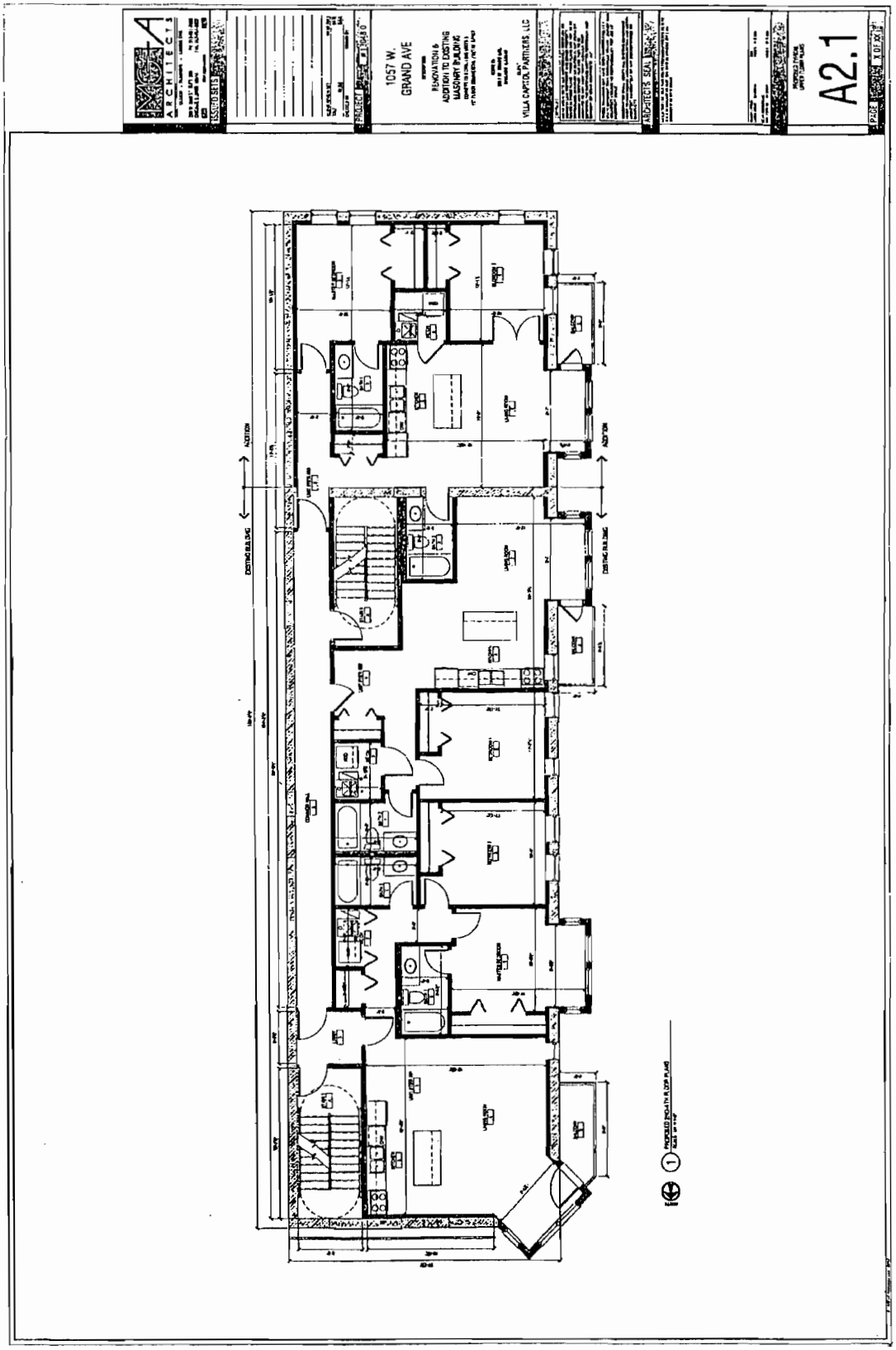
ARCHITECTS
ISSUED SETS
PROJECT
1057 W.
GRAND AVE
RENOVATION &
ADDITION TO EXISTING
MASONRY BUILDING
VILLA CAPITOL PARTNERS, LLC
ARCHITECTS SEAL
A2.1
ADDITION
EXISTING BUILDING

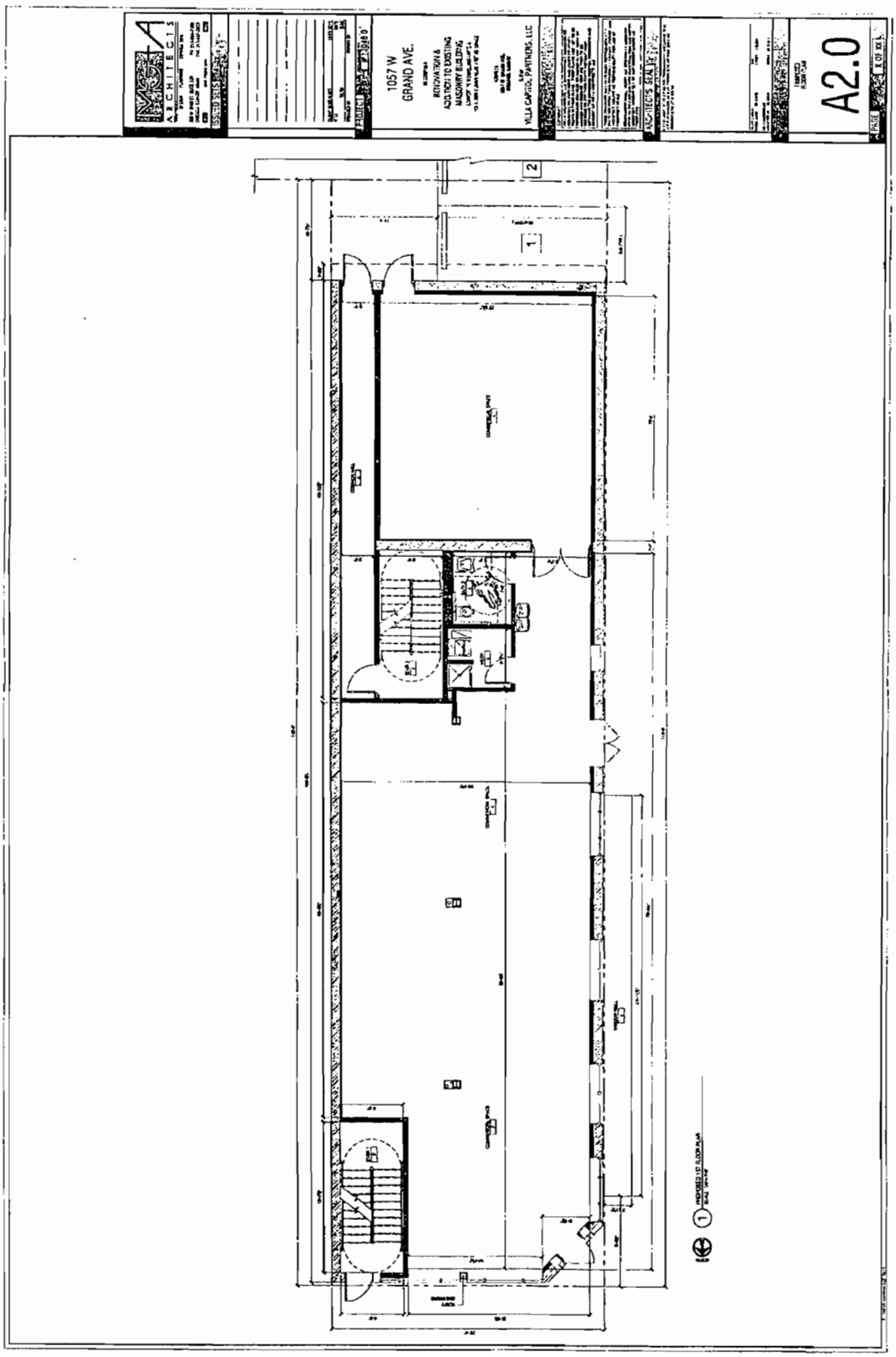
1057 W
GRAND AVE.
A2.0

10-10-2013

1057-59 W. GRAND AVENUE

MG+A ARCHITECTS

PROPOSED 3 STORY
(±881 SQ. FT. PER FLOOR)
MASONRY ADDITION OVER
EXISTING 1ST FLOOR GARAGE

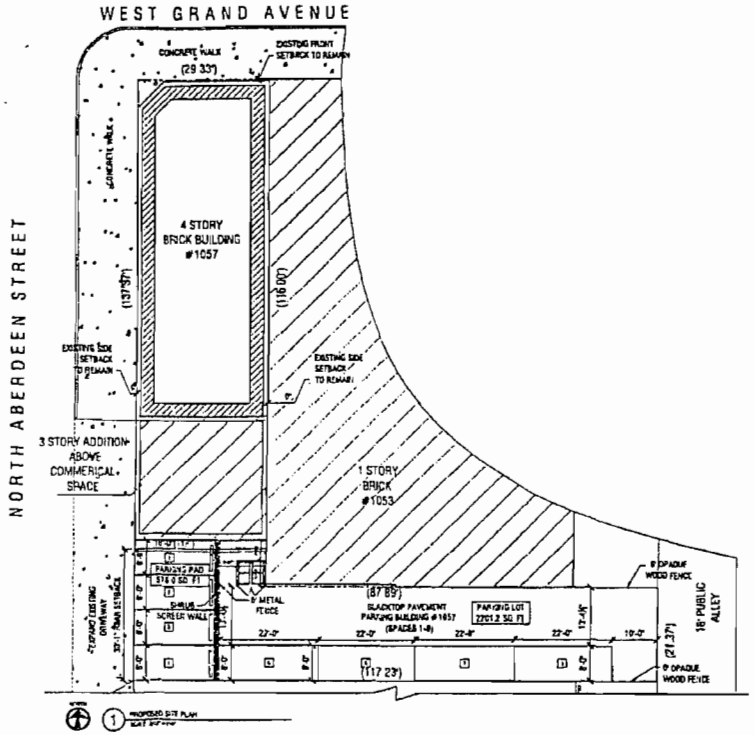

EXISTING

4 STORY BRICK BUILDING

PROPOSED

1ST FLOOR COMMERCIAL

2ND-4TH FLOOR - 3 UNITS EACH

UNIT TYPES:

(5) - 2 BEDROOM/2 BATH UNITS

(3) - 1 BEDROOM/1 BATH UNITS

Reclassification Of Area Shown On Map No. 1-H.
(Application No. 17849)
(Common Address: 2217 -- 2219 W. Race Ave.)

[O2013-7547]

Be It Ordained by the City Council of the City of Chicago:

SECTION 1. Title 17 of the Municipal Code of Chicago, the Chicago Zoning Ordinance, is hereby amended by changing all of the RS3 Residential Single-Unit (Detached House) District symbols as shown on Map Number 1-H in the area bounded by:

West Race Avenue; a public alley next west of and parallel to North Leavitt Street; a public alley next south of and parallel to West Race Avenue; and a line 195.84 feet west of and parallel to North Leavitt Street,

to those of an RT4 Residential Two-Flat, Townhouse and Multi-Unit District.

SECTION 2. This ordinance takes effect after its passage and approval.

Reclassification Of Area Shown On Map No. 1-H.
(Application No. 17860)
(Common Address: 1950 W. Erie St.)

[O2013-7558]

Be It Ordained by the City Council of the City of Chicago:

SECTION 1. Title 17 of the Municipal Code of Chicago, the Chicago Zoning Ordinance, is hereby amended by changing all the C1-2 Neighborhood Commercial District symbols and indications as shown on Map Number 1-H in the area bounded by:

West Erie Street; a line 94.28 feet east of and parallel to North Damen Avenue; the public alley next north of and parallel to West Erie Street; and a line 118.28 feet east of and parallel to North Damen Avenue,

to those of an RT3.5 Residential Two-Flat, Townhouse and Multi-Use District and a corresponding use district is hereby established in the area above described.

SECTION 2. This ordinance shall be in force and effect from and after its passage and due publication.

Reclassification Of Area Shown On Map No. 1-H.
(Application No. 17861)
(Common Address: 1951 W. Erie St.)

[O2013-7559]

Be It Ordained by the City Council of the City of Chicago:

SECTION 1. Title 17 of the Municipal Code of Chicago, the Chicago Zoning Ordinance, is hereby amended by changing all the C1-2 Neighborhood Commercial District symbols and indications as shown on Map Number 1-H in the area bounded by:

West Erie Street; a line 96.16 feet east of and parallel to North Damen Avenue; the public alley next south of and parallel to West Erie Street; and a line 72.12 feet east of and parallel to North Damen Avenue,

to those of an RT3.5 Residential Two-Flat, Townhouse and Multi-Use District and a corresponding use district is hereby established in the area above described.

SECTION 2. This ordinance shall be in force and effect from and after its passage and due publication.

Reclassification Of Area Shown On Map No. 1-H.
(Application No. 17862)
(Common Address: 1948 W. Ohio St.)

[O2013-7560]

Be It Ordained by the City Council of the City of Chicago:

SECTION 1. Title 17 of the Municipal Code of Chicago, the Chicago Zoning Ordinance, is hereby amended by changing all the C1-2 Neighborhood Commercial District symbols and indications as shown on Map Number 1-H in the area bounded by:

West Ohio Street; a line 95.20 feet east of and parallel to North Damen Avenue; the public alley next north of and parallel to West Ohio Street; and a line 120.20 feet east of and parallel to North Damen Avenue,

to those of an RT3.5 Residential Two-Flat, Townhouse and Multi-Use District and a corresponding use district is hereby established in the area above described.

SECTION 2. This ordinance shall be in force and effect from and after its passage and due publication.

Reclassification Of Area Shown On Map No. 1-H.
(Application No. 17863)
(Common Address: 1946 W. Erie St.)

[O2013-7561]

Be It Ordained by the City Council of the City of Chicago:

SECTION 1. Title 17 of the Municipal Code of Chicago, the Chicago Zoning Ordinance, is hereby amended by changing all the C1-2 Neighborhood Commercial District symbols and indications as shown on Map Number 1-H in the area bounded by:

> West Erie Street; a line 143.28 feet east of and parallel to North Damen Avenue; the public alley next north of and parallel to West Erie Street; and a line 168.28 feet east of and parallel to North Damen Avenue,

to those of an RT3.5 Residential Two-Flat, Townhouse and Multi-Use District, and a corresponding use district is hereby established in the area above described.

SECTION 2. This ordinance shall be in force and effect from and after its passage and due publication.

Reclassification Of Area Shown On Map No. 1-H.
(Application No. 17864)
(Common Address: 1948 W. Erie St.)

[O2013-7562]

Be It Ordained by the City Council of the City of Chicago:

SECTION 1. Title 17 of the Municipal Code of Chicago, the Chicago Zoning Ordinance, is hereby amended by changing all the C1-2 Neighborhood Commercial District symbols and indications as shown on Map Number 1-H in the area bounded by:

> West Erie Street; a line 118.28 feet east of and parallel to North Damen Avenue; the public alley next north of and parallel to West Erie Street; and a line 143.28 feet east of and parallel to North Damen Avenue,

to those of an RT3.5 Residential Two-Flat, Townhouse and Multi-Use District, and a corresponding use district is hereby established in the area above described.

SECTION 2. This ordinance shall be in force and effect from and after its passage and due publication.

Reclassification Of Area Shown On Map No. 3-G.
(Application No. 17837)
(Common Address: 1541 W. Fry St.)

[O2013-7533]

Be It Ordained by the City Council of the City of Chicago:

SECTION 1. Title 17 of the Municipal Code of Chicago, the Chicago Zoning Ordinance, is hereby amended by changing all the RS3 Residential Single-Unit (Detached House) District symbols and indications as shown on Map Number 3-G in the area bounded by:

West Fry Street; a line 179.50 feet east of and parallel to North Ashland Avenue; the alley next south of and parallel to West Fry Street; and a line 154.44 feet east of and parallel to North Ashland Avenue,

to those of an RM4.5 Residential Multi-Unit District and a corresponding use district is hereby established in the area above described.

SECTION 2. This ordinance shall be in force and effect from and after its passage and due publication.

Reclassification Of Area Shown On Map No. 3-G.
(Application No. 17845)
(Common Address: 1534 -- 1536 W. Walton St.)

[O2013-7541]

Be It Ordained by the City Council of the City of Chicago:

SECTION 1. Title 17 of the Municipal Code of Chicago, the Chicago Zoning Ordinance, is hereby amended by changing all of the RS3 Residential Single-Unit (Detached House) District as shown on Map 3-G in the area bounded by:

West Walton Street; a line 204 feet east of North Ashland Avenue; the alley north of and parallel to West Walton Street; and a line 254.06 feet east of North Ashland Avenue,

to those of an RM4.5 Residential Multi-Unit District.

SECTION 2. This ordinance takes effect after its passage and approval.

Reclassification Of Area Show On Map Nos. 4-E And 6-E.
(Application No. A-7952)
(Common Address: 12 -- 16 E. Cermak Rd. And 11 -- 15 E. Cermak Rd.)
[O2013-7633]

Be It Ordained by the City Council of the City of Chicago:

SECTION 1. Title 17 of the Municipal Code of Chicago, the Chicago Zoning Ordinance, is hereby amended by changing all of the DX-5 Downtown Mixed-Use District and DS-3 Downtown Service District symbols and indications as shown on Map Numbers 4-E and 6-E in the area bounded by:

a line 200 feet north of and parallel to East Cermak Road; a line 181.25 feet west of and parallel to South Wabash Avenue; East Cermak Road; the easterly right-of-way line of the CTA Green Line; East 23rd Street; the westerly right-of-way line of the CTA Green Line; East Cermak Road; the alley next east of and parallel to South State Street; the alley next north of and parallel to East Cermak Road; and the east line of the vacated alley next east of and parallel to South State Street,

to those of a T, Transportation District.

SECTION 2. This ordinance takes effect after its passage.

Reclassification Of Area Shown On Map No. 4-I.
(As Amended)
(Application No. 17838T1)
(Common Address: 2123 -- 2143 S. Kedzie Ave. And
2116 -- 2144 S. Troy St.)
[SO2013-7534]

Be It Ordained by the City Council of the City of Chicago:

SECTION 1. Title 17 of the Municipal Code of Chicago, the Chicago Zoning Ordinance, is hereby amended by changing all the M1-2 Limited Manufacturing/Business Park District symbols and indications as shown on Map Number 4-I in the area bounded by:

beginning at the southerly right-of-way line of the Chicago Burlington Quincy Railroad; South Troy Street or the line thereof if extended where no street exists; the alley next north of and parallel to West Cermak Road; a line 124.69 feet west of and parallel to South Troy Street; a line 175 feet north of and parallel to West Cermak Road; South Kedzie Avenue; a line 400 feet north of and parallel to West Cermak Road; and a line 132.63 feet east of and parallel to South Kedzie Avenue (ToB),

to those of a C3-3 Commercial, Manufacturing and Employment District and a corresponding use district is hereby established in the area above described.

SECTION 2. This ordinance shall be in force and effect from and after its passage and due publication.

Type 1 Narrative Zoning Analysis attached to this ordinance reads as follows:

17-13-0303-C (1) Narrative Zoning Analysis (Substitute).

Proposed Zoning:	C3-3 Commercial, Manufacturing And Employment District
Lot Area:	78,312 square feet (1.79 acres)
Proposed Land Use:	The three (3) existing buildings shall remain. The only proposed construction involves the interior build-out of the three (3) existing buildings in order to locate and establish approximately 41,636 square feet of commercial space, including retail, office and art/dance studio space, within said buildings. The Kedzie Building will contain: a dance studio (2,736 square feet approximately), a management office (256 square feet approximately), a catering area (256 square feet approximately), and two large retail areas (11,352 square feet approximately) at grade level; 1,770 square feet of space on the mezzanine level; and an art studio (2,304 square feet approximately), management office (256 square feet approximately) and retail space (7,204 square feet approximately) on the second floor. The Troy Building will contain: 9,064 square feet of retail space at grade level and 6,438 square feet of retail space on the second floor. The existing paved parking lots, at the northwest and southeast corners of the property, will be used as on-site parking for tenants, customers and employees. The Gravel lot (northeast corner) will remain vacant.

(a) The Project's Floor Area Ratio:

Allowed:	234,936 square feet (maximum) (3.0 FAR)
Proposed/Existing:	41,636 square feet (0.53 FAR)

(b) The Project's Density (Lot Area Per Dwelling Unit):

Allowed:	N/A
Proposed:	N/A (No dwelling units proposed)

(c) The amount of Off-Street Parking:

Required:	35 (minimum); 70 (maximum)
Proposed/Existing:	33

(d) Setbacks:

a. Front Setbacks:

Required:	None
Proposed/Existing:	
Kedzie Building:	0 feet, 0 inches
Troy Building:	0 feet, 0 inches

b. Rear Setbacks:

Required:	None
Proposed/Existing:	
Kedzie Building:	0 feet, 0 inches
Troy Building:	0 feet, 0 inches

c. Side Setbacks:

Required: None

Proposed/Existing:

Kedzie Building:

North: 75.0 feet

South: 43.83 feet

Troy Building:

North: 191.6 feet

South: 49.94 feet

d. Rear Yard Open Space:

Required: None

Proposed/Existing: None

(e) Building Height:

Allowed: 47 feet

Proposed/Existing:

Kedzie Building: 39 feet, 6 inches (maximum)(roof)

Troy Building: 27 feet, 8 inches (approximately)(maximum)(roof)

*17-10-0207-A

*17-13-0303-C(2) Plans Attached.

[Plans referred to in this Narrative Zoning Analysis printed on pages 71961 through 71969 of this *Journal*.]

FINAL FOR PUBLICATION

LA PRINCERA PLAZA & GUERRERO PLACE

2123-2143 S. KEDZIE AVE.,
2116-2144 S. TROY STREET

SUMMARY:

A.) BUILDING AREA SUMMARY

BUILDING ADDRESS	FLOOR AREA, SQUARE FEET			REMARKS
	1ST FL	MEZZANINE	2ND FL	
2123-2143 S. KEDZIE AVE.,	14,600.0	1,770.0	9,764.0	TOTAL 26,134 SF ON KEDZIE
2116-2144 S. TROY STREET	9,064.0	-	6,438.0	TOTAL 15,502 SF ON TROY
TOTAL	23,664.0	1,770.0	16,202.0	GRAND AT 41,636 SF

B.) BUILDING HEIGHT: MAX. AT 39'-6" (+-)

DRAWING INDEX:

1.) T-1 --- SITE PLAN, SUMMARY
2.) A-01 -- 2133-2139 1ST FL @ KEDZIE PLAN
3.) A-02 -- 2139 @ KEDZIE MEZZANINE FLOOR
4.) A-03 -- 2137, 2139 @ KEDZIE 2ND FLOOR PLAN
5.) A-04 -- 2134, 2136 S. TROY STREET 1ST / 2ND FL. PLAN
6.) A-05 -- 2133-2139 S. KEDZIE WEST/EAST ELEVATIONS
7.) A-06 -- 2133-2139 S. KEDZIE SOUTH ELEVATIONS 1 AND 2.
8.) A-07 -- 2133-2139 S. KEDZIE NORTH ELEVATIONS 1 & 2
9.) A-08 -- 2134,2136 S. TROY ST. ALL ELEVATIONS



VIEW AT KEDZIE AVE.
N.T.S.

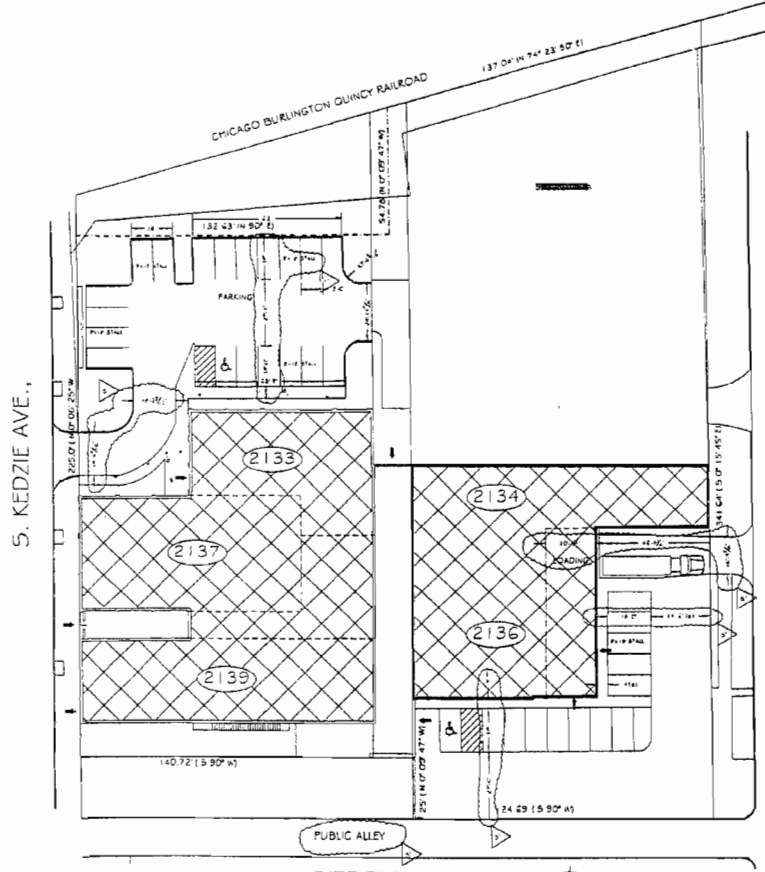

SITE PLAN
SCALE: 1" = 20'-0"
14,600 SF

RAY FANG & ASSOCIATES	LA PRINCERA PLAZA AND GUERRERO PLACE	SITE PLAN	RELEASE RECORD	T-1
RAMON PEDRO ROGER MENDOZA	GUERRERO PLACE --- 2116-2144 S. TROY AVE LA PRINCERA PLAZA --- 2123-2143 S. KEDZIE			



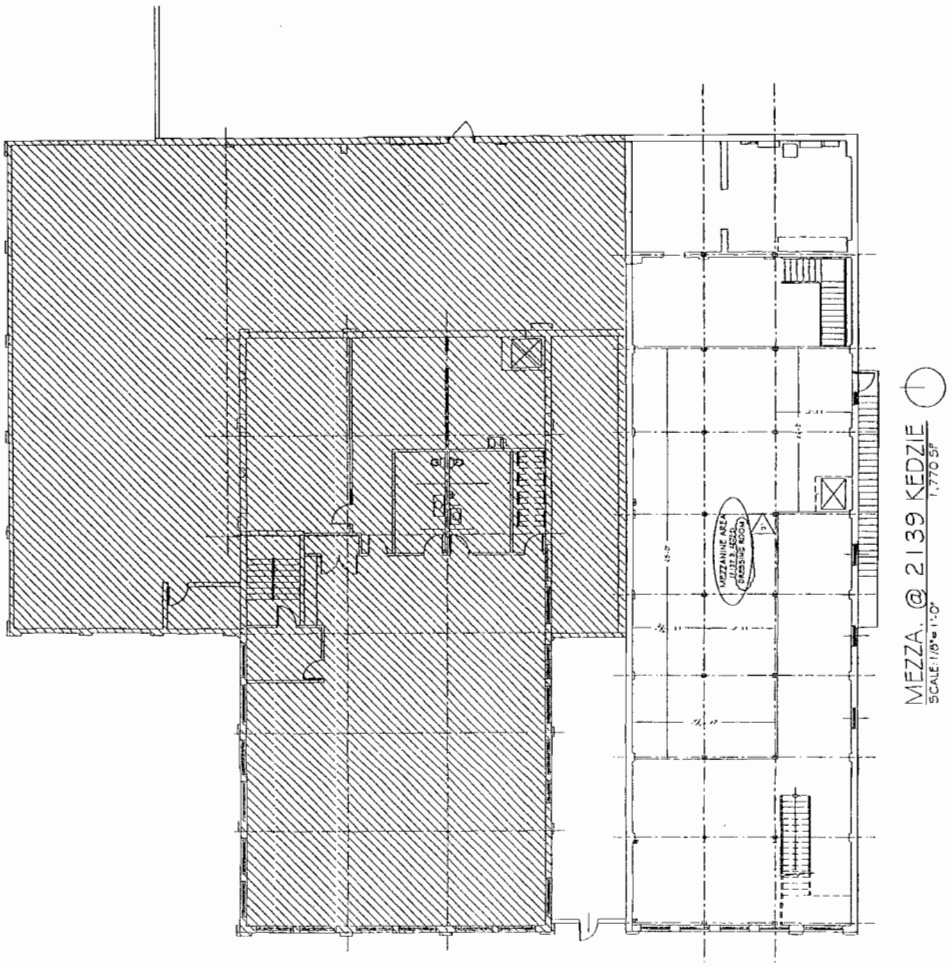

MEZZA. @ 2139 KEDZIE
SCALE: 1/8"=1'-0"

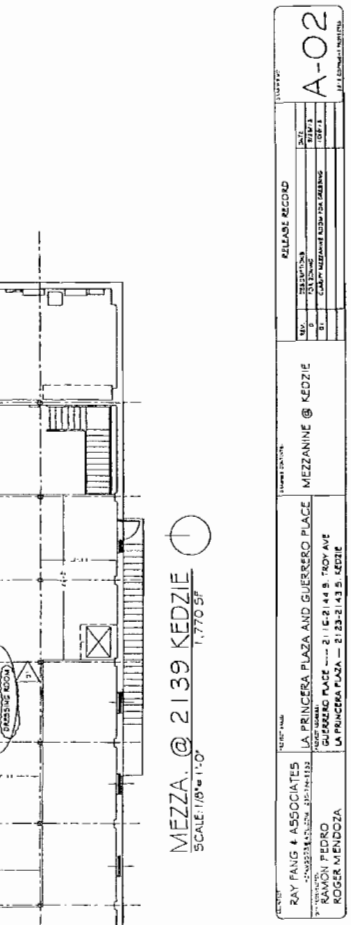

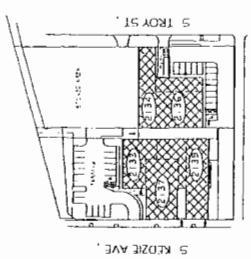

KEY-PLAN
SCALE: 1"=60'

FINAL FOR PUBLICATION

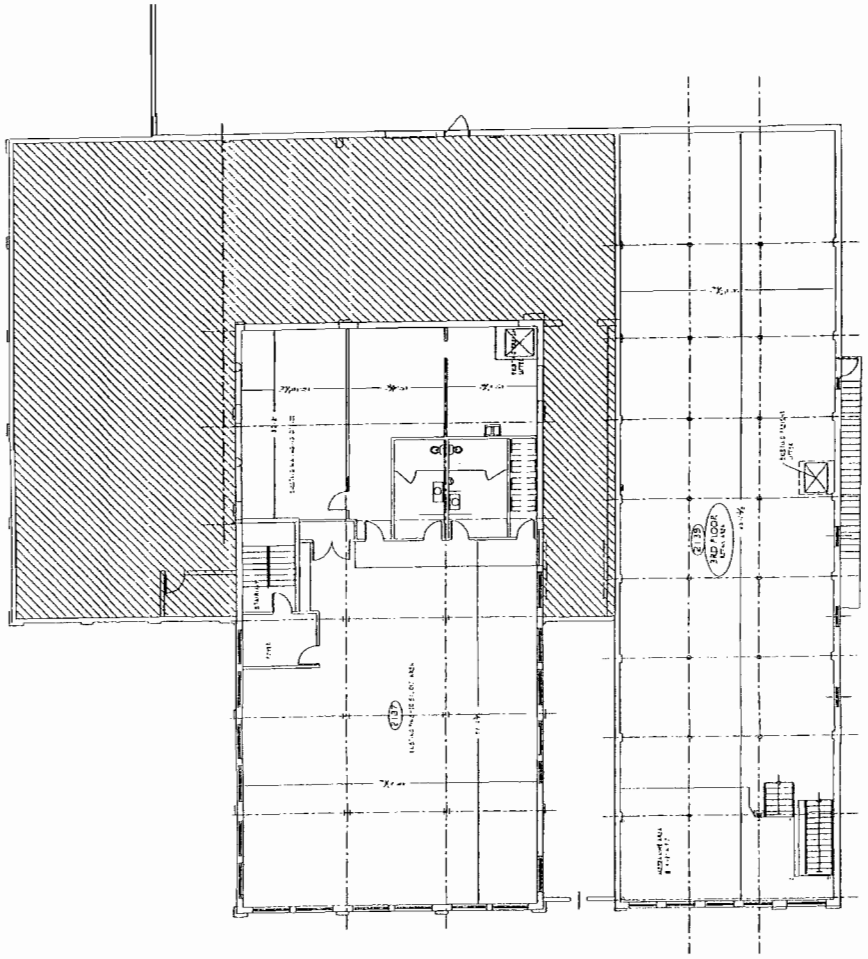

2ND FL. @ 2137, 2139 KEDZIE
SCALE: 1/8" = 1'-0"

2137 - 4,757.5 SF
2139 - 4,504.8 SF
2139 MEZZANINE - 502 SF

RAY FANG & ASSOCIATES

RAMON PEDRO
ROGER MENDOZA

LA PRINCERA PLAZA AND GUERRERO PLACE

GUERRERO PLACE ..... 2116-2144 S. TROY AVE
LA PRINCERA PLAZA ... 2123-2143 S. KEDZIE

2ND FL. AT KEDZIE

RELEASE RECORD

NO.	DESCRIPTION	DATE
1	PERMIT SET	10/28/13

A-03

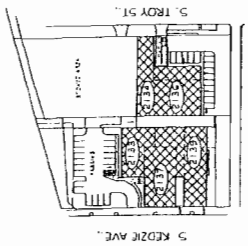

KEY-PLAN
SCALE: 1"=80'

FINAL FOR PUBLICATION

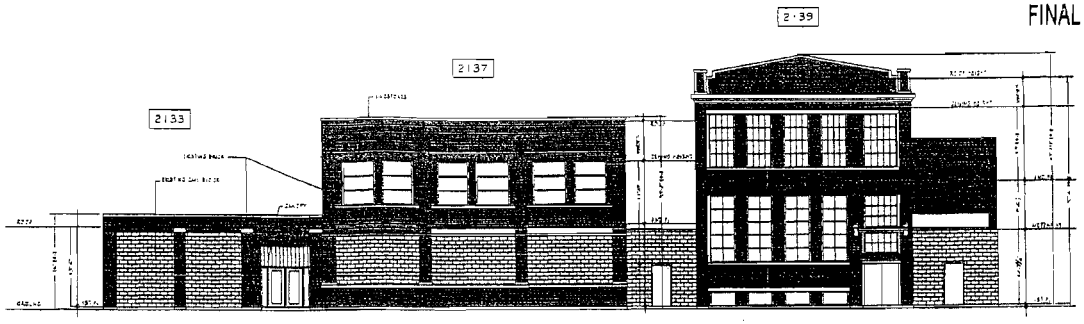

WEST ELEVATION
SCALE 1/8" = 1'-0" ON KEDZIE AVE

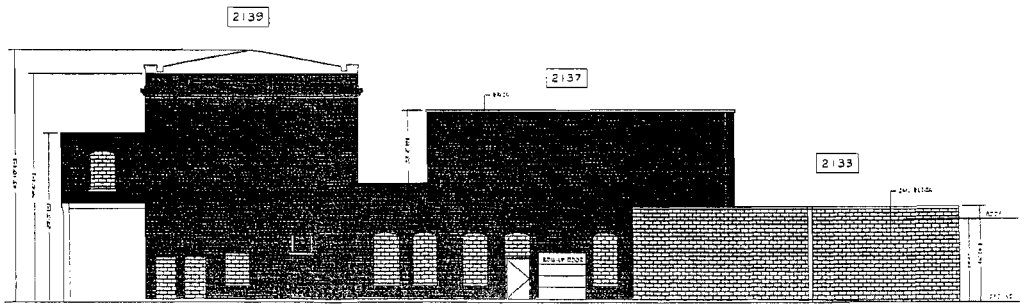

EAST ELEVATION
SCALE 1/8" = 1'-0"

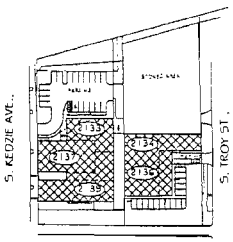

KEY-PLAN
SCALE 1"=80'

RAY FANG & ASSOCIATES	LA PRINCERA PLAZA AND GUERRERO PLACE	WEST AND EAST ELEV. FOR KEDZIE	RELEASE RECORD	A-05
RAMON PEDRO ROGER MENDOZA	GUERRERO PLACE — 2116-2144 S. TROY AVE LA PRINCERA PLAZA — 2123-2143 S. KEDZIE			

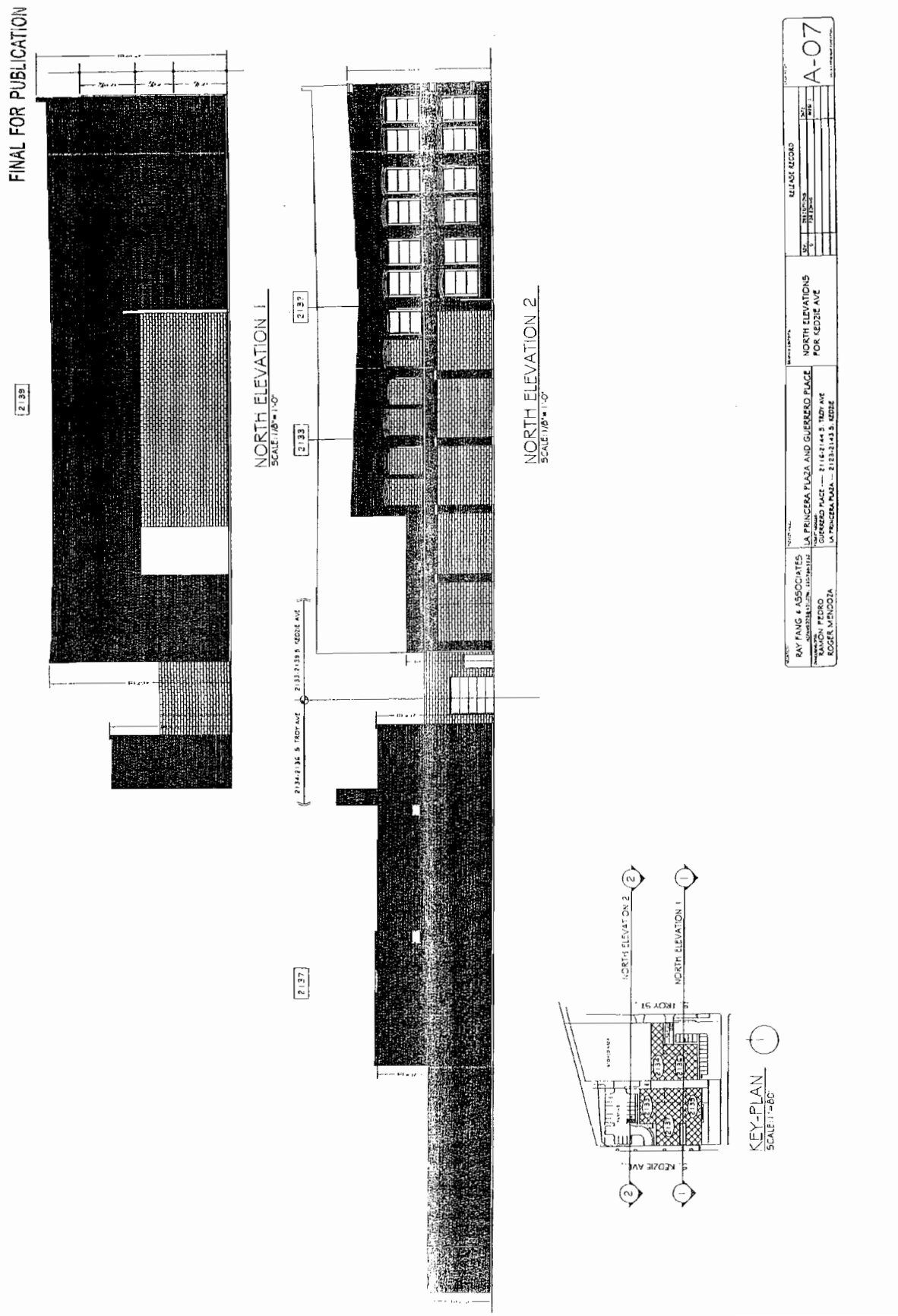
FINAL FOR PUBLICATION
NORTH ELEVATION 1
SCALE: 1/8"=1'-0"
NORTH ELEVATION 2
SCALE: 1/8"=1'-0"
KEY-PLAN
SCALE: 1"=60'
RAY FANG & ASSOCIATES
LA PRINCERA PLAZA AND GUERRERO PLACE
NORTH ELEVATIONS FOR KEDZIE AVE
A-07

FINAL FOR PUBLICATION

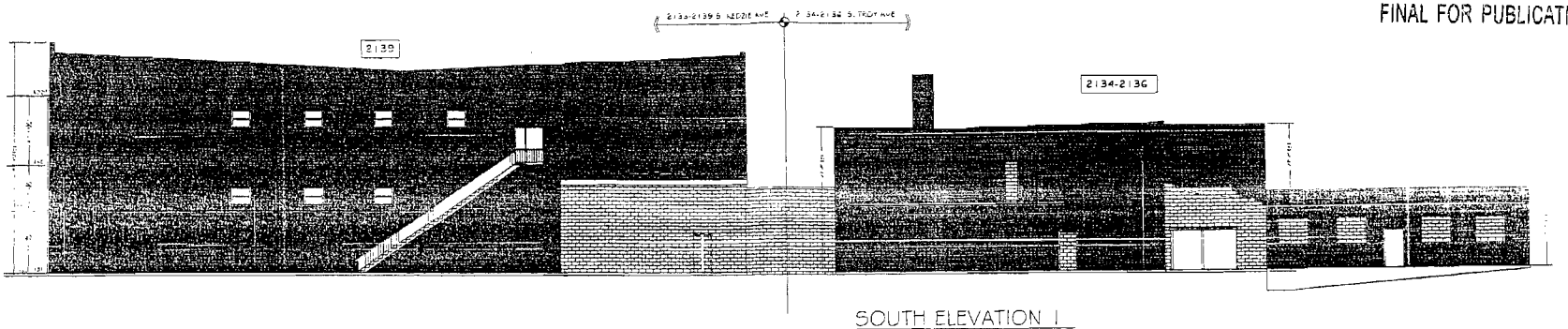

SOUTH ELEVATION 1
SCALE 1/8"=1'-0"

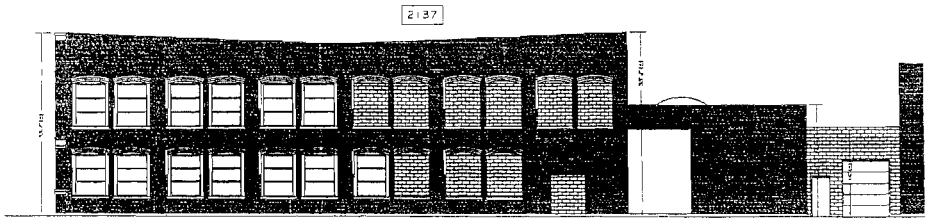

SOUTH ELEVATION 2
SCALE 1/8"=1'-0"

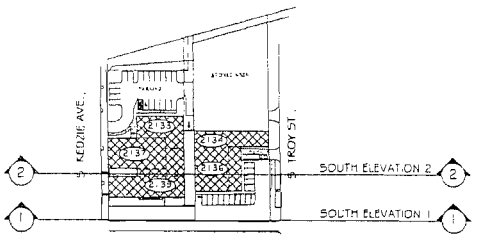

KEY-PLAN
SCALE: 1"=80'

RAY FANG & ASSOCIATES	LA PRINCERA PLAZA AND GUERRERO PLACE	SOUTH ELEVATIONS FOR KEDZIE AVE	A-06
RAMON PEDRO ROGER MENDOZA	GUERRERO PLACE — 2116-2144 S. TROY AVE LA PRINCERA PLAZA — 2123-2143 S. KEDZIE		

RELEASE RECORD

REV.	DESCRIPTION	DATE
0	FOR PERMIT	9/18/13

FINAL FOR PUBLICATION



EAST ELEVATION
SCALE: 1/8"=1'-0"



WEST ELEVATION
SCALE: 1/8"=1'-0"

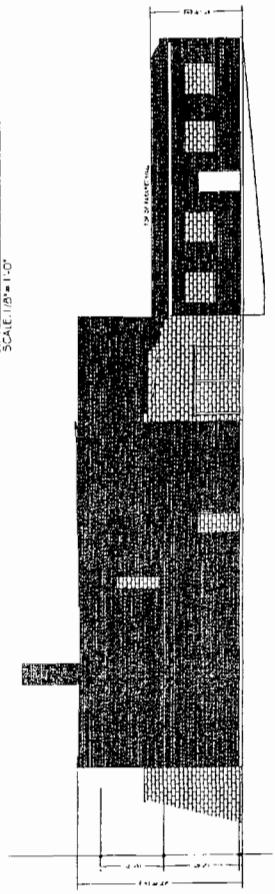

SOUTH ELEVATION
SCALE: 1/8"=1'-0"



NORTH ELEVATION
SCALE: 1/8"=1'-0"

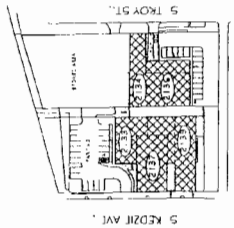

KEY-PLAN
SCALE: 1"=80'

RAY FANG + ASSOCIATES
RAMON PEDRO
ROGER MENDOZA

LA PRINCESA PLAZA AND GUERRERO PLACE
GUERRERO PLACE — 2116-2144 S. TROY AVE
LA PRINCESA PLAZA — 2133-2143 S. KEDZIE

ALL ELEVATIONS
FOR 2134-2136
TROY AVE.

RELEASE RECORD

A-08

Reclassification Of Area Shown On Map No. 5-H.
(As Amended)
(Application No. 17820T1)
(Common Address: 2206 -- 2244 N. Elston Ave./2215 -- 2225 N. Honore St./
1800 -- 1812 W. Webster Ave.)

[SO2013-6092]

Be It Ordained by the City Council of the City of Chicago:

SECTION 1. That the Chicago Zoning Ordinance be amended by changing all the current M2-3 Light Industry District symbols and indications as shown on Map Number 5-H in the area bounded by:

North Honore Street; North Elston Avenue; West Webster Avenue; and the alley next southwest of North Elston Avenue,

to those of a C3-3 Commercial, Manufacturing and Employment District which is hereby established in the area described above.

SECTION 2. This ordinance shall be in force and effect from and after its passage and due publication.

[Drawings attached to this ordinance printed
on pages 71972 through 71976
of this *Journal*.]

Type 1 Regulations attached to this ordinance read as follows:

Type 1 Regulations.

*2206 -- 2244 N. Elston Ave./2215 -- 2225 N. Honore St./
1800 -- 1812 W. Webster Ave.*

Narrative:

The subject property contains approximately 42,703 square feet of land and is improved with a partial one-story and partial-two story building containing approximately

49,000 square feet. Seventeen parking spaces are located on the property. The existing building is currently used for offices, personal service, food preparation/restaurant, retail and day care. The day care use is to expand within the existing building to approximately 9,000 square feet. Other than the expansion of the day care use, no other changes are contemplated.

FAR:	1.2
Units:	None
Height:	None
Setbacks:	
North Honore Street:	None
North Elston Avenue:	None
West Webster Avenue:	None
Alley:	None
Parking Spaces:	17 spaces
Minimum Loading:	None


APPLICANT: 2300 ELSTON, LLC
ADDRESS: 2206 - 44 N. Elston Ave./2215 - 25 N. Honore St./1800 - 12 W. Webster Ave.
AERIAL OF SUBJECT SITE
N
N Elston Ave
N Honore St
W Webster Ave
W Lister Ave
SUBJECT SITE
Imagery Date: 4/2/2013
Google



APPLICANT: 2300 ELSTON, LLC
ADDRESS: 2206 - 44 N. Elston Ave./2215 - 25 N. Honore St./1800 - 12 W. Webster Ave.

LOOKING NORTHWEST ALONG ELSTON AT ELSTON FRONTAGE AND WEBSTER FRONTAGE




North Elston Avenue / North Honore Street
Exit Street View
N
APPLICANT: 2300 ELSTON, LLC
ADDRESS: 2206 - 44 N. Elston Ave./2215 - 25 N. Honore St./1800 - 12 W. Webster Ave.
LOOKING SOUTHWEST AT HONORE FRONTAGE
Report a problem
41°55'19.66" N 87°40'25.31" W elev 595 ft eye alt 599 ft


APPLICANT: 2300 ELSTON, LLC
ADDRESS: 2206 - 44 N. Elston Ave./2215 - 25 N. Honore St./1800 - 12 W. Webster Ave.
LOOKING SOUTHEAST FROM HONORE ST. AT ALLEY FRONTAGE

Reclassification Of Area Shown One Map No. 5-I.
(Application No. A-7954)
(Common Address: 2635 W. Armitage Ave.)

[O2013-7631]

Be It Ordained by the City Council of the City of Chicago:

SECTION 1. Title 17 of the Municipal Code of Chicago, the Chicago Zoning Ordinance, is hereby amended by changing all of the B3-1 Community Shopping District symbols and indications as shown on Map Number 5-I in the area bounded by:

West Armitage Avenue; a line 252.07 feet east of and parallel to North Washtenaw Avenue; the public alley next south of and parallel to West Armitage Avenue; and a line 228 feet east of and parallel to North Washtenaw Avenue,

to those of a B3-2 Community Shopping District.

SECTION 2. This ordinance shall be in force and effect from and after its passage and due publication.

Reclassification Of Area Shown On Map No. 5-I.
(Application No. A-7955)
(Common Address: 2622 W. North Ave.)

[O2013-7630]

Be It Ordained by the City Council of the City of Chicago:

SECTION 1. Title 17 of the Municipal Code of Chicago, the Chicago Zoning Ordinance, is hereby amended by changing all of the B3-1 Community Shopping District symbols and indications as shown on Map No. 5-I in the area bounded by:

the public alley next north of and parallel to West North Avenue; a line 48.8 feet east of and parallel to North Talman Avenue; West North Avenue; and a line 24.8 feet east of and parallel to North Talman Avenue,

to those of a B3-2 Community Shopping District.

SECTION 2. This ordinance shall be in force and effect from and after its passage and due publication

Reclassification Of Area Shown On Map No. 5-J.
(Application No. A-7948)
(Common Address: 1725 -- 1733 N. Pulaski Rd.)

[O2013-7637]

Be It Ordained by the City Council of the City of Chicago:

SECTION 1. Title 17 of the Municipal Code of Chicago, the Chicago Zoning Ordinance, is hereby amended by changing all of the C2-1 Motor Vehicle-Related Commercial District symbols and indications as shown on Map Number 5-J in the area bounded by:

a line 336 feet north of and parallel to West Wabansia Avenue; the public alley next east of and parallel to North Pulaski Road; a line 240 feet north of and parallel to West Wabansia Avenue; and North Pulaski Road,

to those of a B1-1 Neighborhood Shopping District.

SECTION 2. This ordinance shall be in force and effect from and after its passage and due publication.

Reclassification Of Area Shown On Map No. 6-I.
(As Amended)
(Application No. A-7951)
(Common Address: 2800 S. Sacramento Ave.)

[SO2013-7670]

Be It Ordained by the City Council of the City of Chicago:

SECTION 1. Title 17 of the Municipal Code of Chicago, the Chicago Zoning Ordinance, is hereby amended by changing all of the M2-3 Light Industry District symbols and indications as shown on Map Number 6-I in the area bounded by:

West 27th Street; South Whipple Street; West 28th Street; South Sacramento Avenue; a line beginning at a point 422.06 feet north of the north line of West 31st Street as measured along the west right-of-way line of South Sacramento Avenue and running southwesterly to a point 100.00 feet north of the north line of West 31st Street and 50 feet east of the east line of South Albany Avenue; a line 50 feet east of South Albany Avenue; West 31st Street; South Albany Avenue; West 30th Street; the public alley next east of and parallel to South Troy Street; West 28th Street; a line 158.61 feet east of the east line of the public alley next east of and parallel to South Troy Street; and the southeasterly line of the Central Illinois Railway right-of-way,

to those of a POS-1 Park and Open Space District.

SECTION 2. This ordinance takes effect after its passage and approval.

Reclassification Of Area Shown On Map No. 6-J.
(Application No. 17851)
(Common Address: 3447 -- 3451 West 26th St.)

[O2013-7549]

Be It Ordained by the City Council of the City of Chicago:

SECTION 1. Title 17 of the Municipal Code of Chicago, the Chicago Zoning Ordinance, is hereby amended by changing all of the B3-2 Community Shopping District symbols as shown on Map Number 6-J in the area bounded by:

West 26th Street; the public alley next east of and parallel to South St. Louis Avenue; a line 72.40 feet south of and parallel to West 26th Street; and South St. Louis Avenue,

to those of a C2-2 Motor Vehicle-Related Commercial District.

SECTION 2. This ordinance takes effect after its passage and approval.

Reclassification Of Area Shown On Map No. 7-G.
(Application No. A-7946)
(Common Address: 860 -- 902 W. Fletcher St.)

[O2013-7639]

Be It Ordained by the City Council of the City of Chicago:

SECTION 1. Title 17 of the Municipal Code of Chicago, the Chicago Zoning Ordinance, is hereby amended by changing all of the C3-1 Commercial, Manufacturing and Employment District symbols and indications as shown on Map Number 7-G in the area bounded by:

the public alley next north of and parallel to West Fletcher Street; a line 101.7 feet west of and parallel to the public alley next west of North Clark Street (as measured along the north boundary line of West Fletcher Street); West Fletcher Street; and a line 201.7 feet west of the public alley next west of North Clark Street,

to those of an RM4.5 Residential Multi-Unit District.

SECTION 2. This ordinance shall be in force and effect from and after its passage and due publication.

Reclassification Of Area Shown On Map No. 7-I.
(Application No. A-7940)
(Common Address: 3100 -- 3122 N. Western Ave.)

[O2013-6227]

Be It Ordained by the City Council of the City of Chicago:

SECTION 1. Title 17 of the Municipal Code of Chicago, the Chicago Zoning Ordinance, is hereby amended by changing all of the M1-2 Limited Manufacturing/Business Park District symbols and indications as shown on Map Number 7-I in the area bounded by:

West Fletcher Street; North Western Avenue; West Barry Avenue; and the public alley next west of and parallel to North Western Avenue,

to those of an RS3 Residential Single-Unit (Detached House) District.

SECTION 2. This ordinance shall be in force and effect from and after its passage and due publication.

Reclassification Of Area Shown On Map No. 7-I.
(Application No. 17835)
(Common Address: 2800 W. Logan Blvd.)

[O2013-7531]

Be It Ordained by the City Council of the City of Chicago:

SECTION 1. Title 17 of the Municipal Code of Chicago, the Chicago Zoning Ordinance, is hereby amended by changing all the RT4 Residential Two-Flat, Townhouse and Multi-Unit District symbols and indications as shown on Map Number 7-I in the area bounded by:

a line 69.70 feet north of and parallel to West Logan Boulevard; North California Avenue; West Logan Boulevard; and a line 33.83 feet west of and parallel to North California Avenue,

to those of a B1-1 Neighborhood Shopping District and a corresponding use district is hereby established in the area above described.

SECTION 2. This ordinance shall be in force and effect from and after its passage and due publication.

Reclassification Of Area Shown On Map No. 7-I.
(Application No. 17843T1)
(Common Address: 2450 W. Diversey Ave.)

[O2013-7539]

Be It Ordained by the City Council of the City of Chicago:

SECTION 1. That the City Zoning Ordinance be amended by changing all the RS3 Residential Single-Unit (Detached House) District symbols and indications as shown on Map Number 7-I in the area bounded by:

the alley next north of West Diversey Avenue; a line 100.01 feet east of and parallel to North Campbell Avenue; West Diversey Avenue; and a line 75 feet east of and parallel to North Campbell Avenue,

to those of a B2-3 Neighborhood Mixed-Use District, and a corresponding use district is hereby established in the area above described.

SECTION 2. The ordinance shall be in force and effect from and after its passage and due publication.

[Drawings attached to this ordinance printed
on pages 71983 through 71989
of this *Journal*.]

Zoning and Development Analysis Narrative attached to this ordinance reads as follows:

Zoning And Development Analysis Narrative
In Support Of An Application For A Type I Map Amendment
Of The City Of Chicago Zoning Map
For The Property Commonly Known As 2450 W. Diversey Ave.

Applicant seeks a Type I Map Amendment of the City of Chicago Zoning Map from the current RS3 District to that of a B2-3 District for the property commonly known as 2450 West Diversey Avenue. The subject site measures approximately 25.01 feet in width by 130.83 feet in depth. This results in a total lot area of 3,272 square feet.

The subject consists of one legal lot that is currently improved with a two unit residential. Applicant seeks to improve the lot with one building consisting of three residential units. The project will provide three parking spaces.

The following is a list of the proposed dimensions of the development:

Density:	3 units
Lot Area Per Unit:	1,090
Off Street Parking:	3 spaces
Height:	38 feet
Floor Area:	approximately 3,648 square feet
Floor Area Ratio:	approximately 1.2
Front (South) Setback:	12 feet, 6 inches
Rear (North) Setback:	33 feet
East Side Setback:	3 feet
West Side Setback:	3 feet

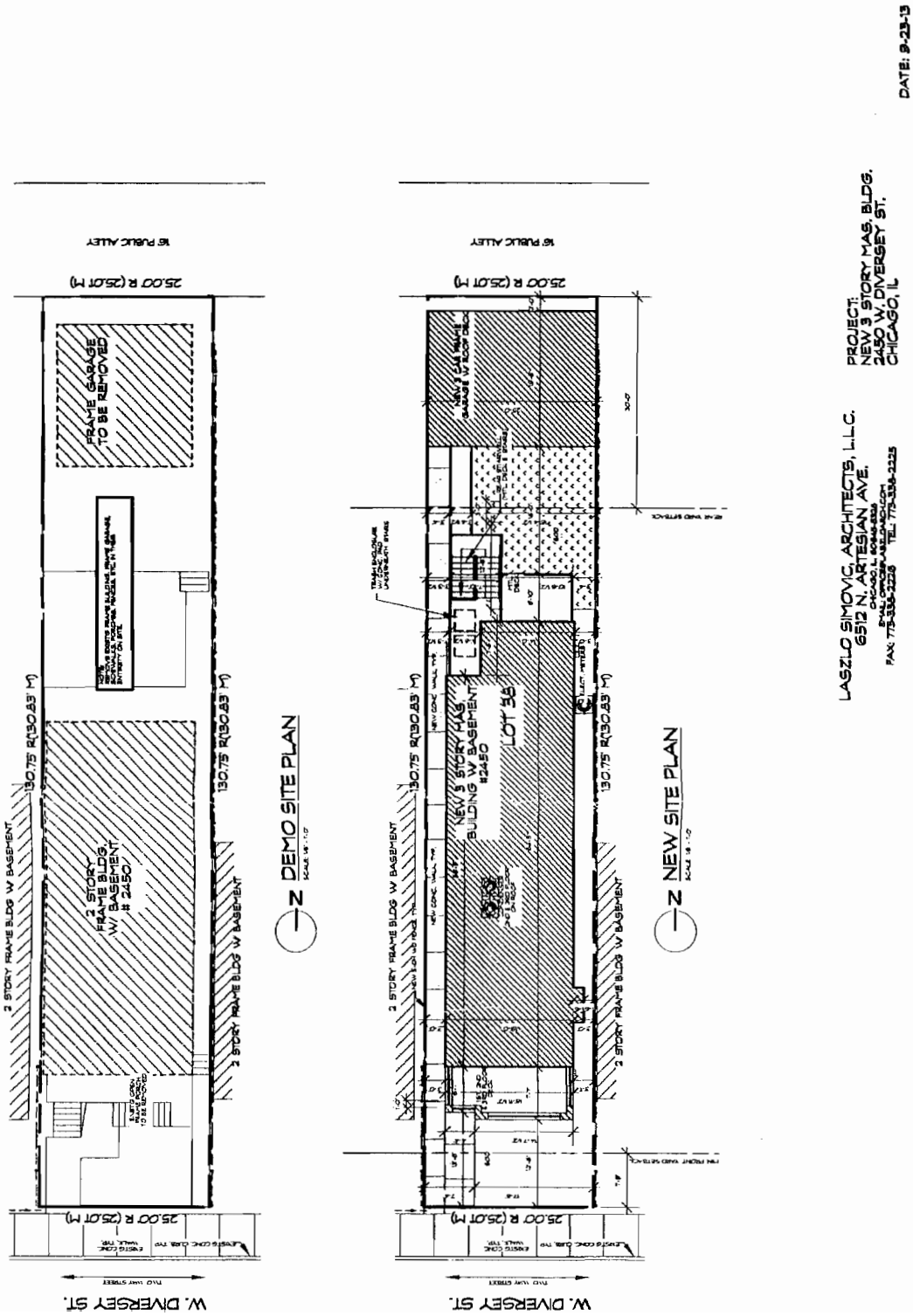
DEMO SITE PLAN
NEW SITE PLAN
W. DIVERSEY ST.
16' PUBLIC ALLEY
25.00' R (25.0' M)
130.75' R(130.83' M)
2 STORY FRAME BLDG W BASEMENT
FRAME GARAGE TO BE REMOVED
2 STORY FRAME BLDG. W/ BASEMENT # 2450
NEW 3 STORY MAS. BUILDING W BASEMENT #2450
LOT 38
LASZLO SIMOVIC, ARCHITECTS, L.L.C.
6512 N. ARTESIAN AVE.
PROJECT:
NEW 3 STORY MAS. BLDG.
2450 W. DIVERSEY ST.
CHICAGO, IL
DATE: 9-23-13

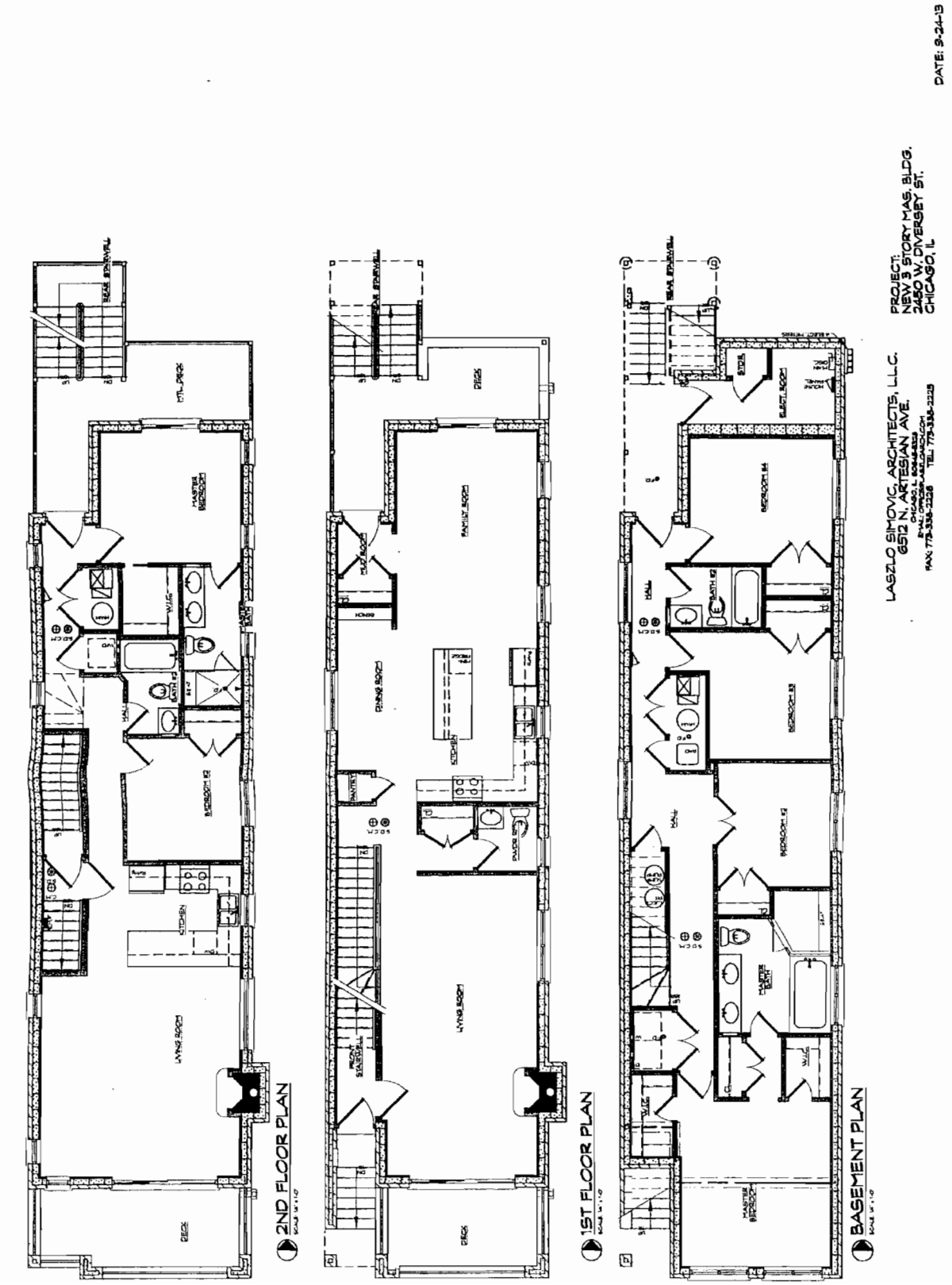
2ND FLOOR PLAN
1ST FLOOR PLAN
BASEMENT PLAN
LASZLO SIMOVIC, ARCHITECTS, LLC.
6512 N. ARTESIAN AVE.
PROJECT:
NEW 3 STORY MAS. BLDG.
2450 W. DIVERSEY ST.
CHICAGO, IL
DATE: 9-24-13

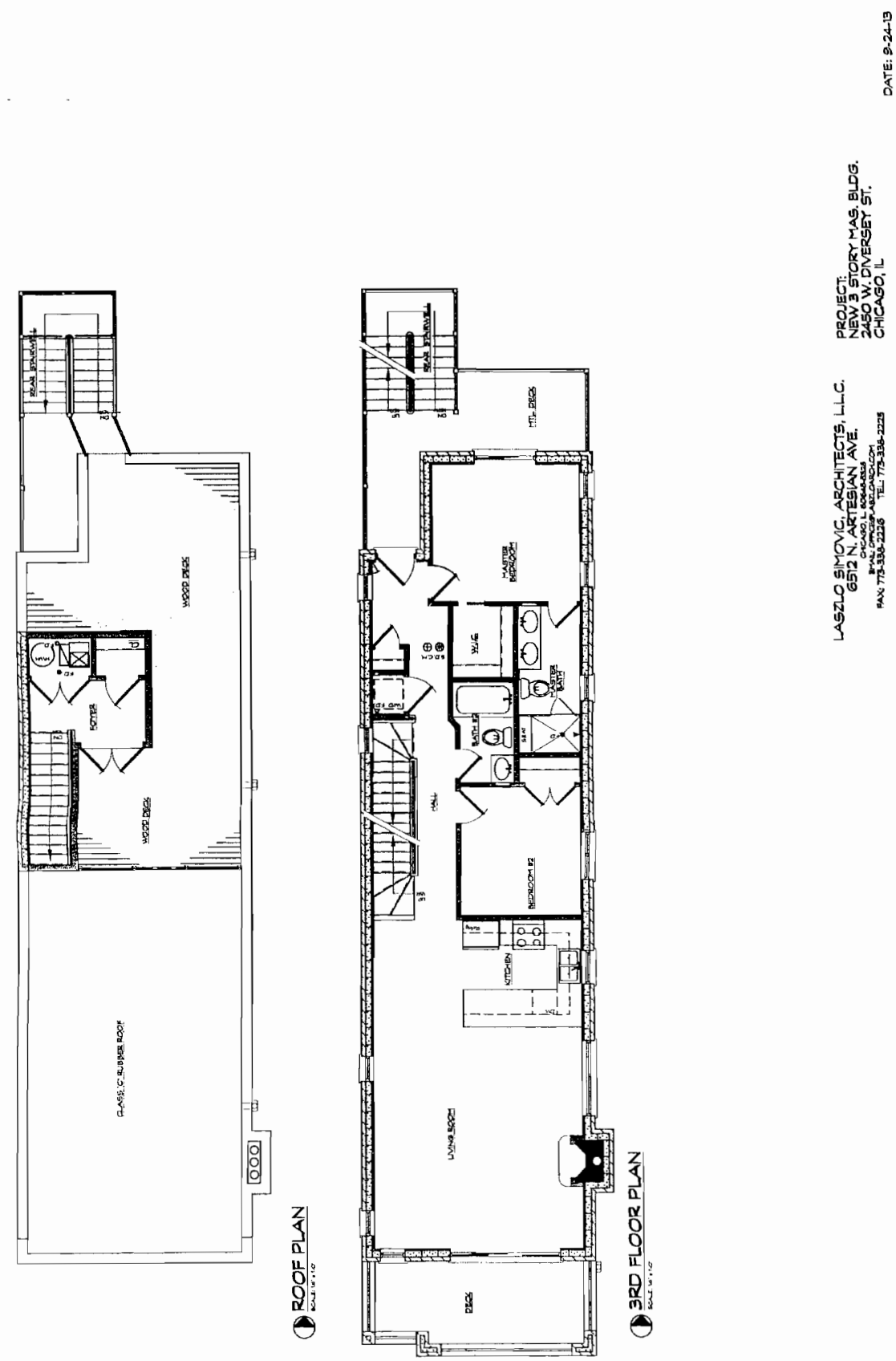
ROOF PLAN
3RD FLOOR PLAN
WOOD DECK
FOYER
CLASS 'C' RUBBER ROOF
REAR STAIRWELL
MTL DECK
MASTER BEDROOM
W.I.C.
MASTER BATH
BATH #2
HALL
BEDROOM #2
KITCHEN
LIVING ROOM
DECK
LASZLO SIMOVIC, ARCHITECTS, L.L.C.
6512 N. ARTESIAN AVE.
CHICAGO, IL 60645-5525
EMAIL: OFFICE@LASZLOARCH.COM
FAX: 773-338-2226 TEL: 773-338-2225
PROJECT:
NEW 3 STORY MAS. BLDG.
2450 W. DIVERSEY ST.
CHICAGO, IL
DATE: 9-24-13

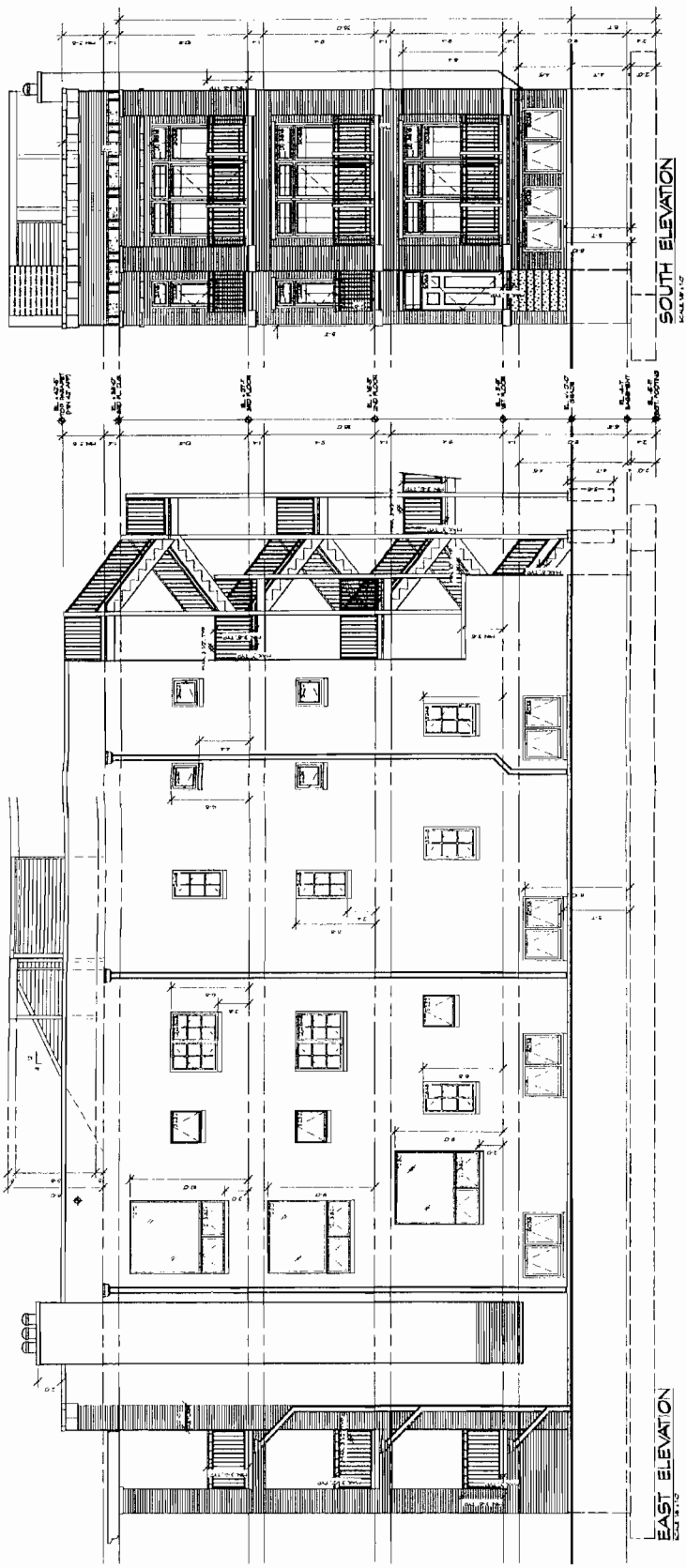

LASZLO SIMOVIC, ARCHITECTS, LLLC.
6512 N. ARTESIAN AVE.
CHICAGO, IL 60645
TEL: 773-338-2228
FAX: 773-338-2228

PROJECT:
NEW 3 STORY MAS. BLDG.
2450 W. DIVERSEY ST.
CHICAGO, IL

DATE: 9-24-13

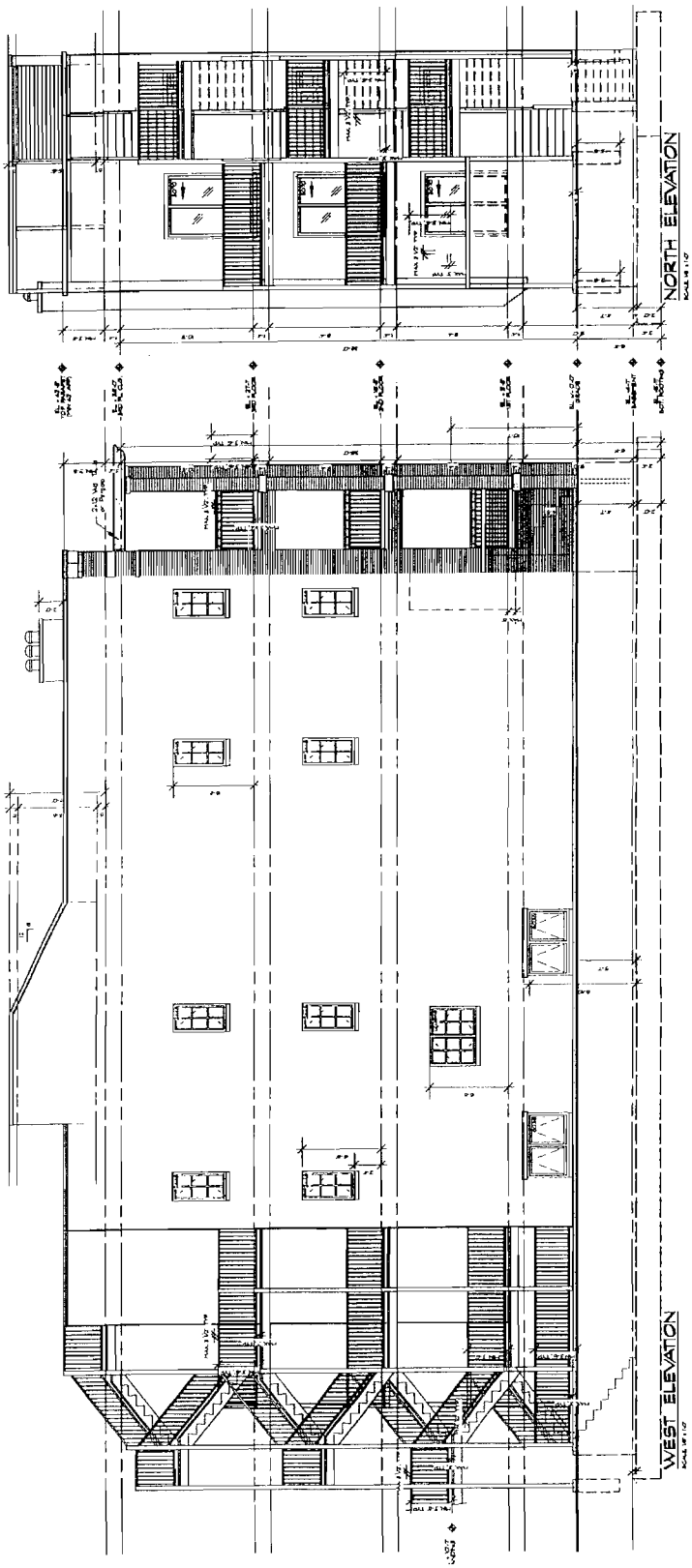

LASZLO SIMOVIC, ARCHITECTS, L.L.C.
6512 N. ARTESIAN AVE.
CHICAGO, IL 60645
TEL. 773-338-2238
FAX. 773-338-2238

PROJECT:
NEW 3 STORY MAS. BLDG.
2450 W. DIVERSEY ST.
CHICAGO, IL

DATE: 9

5812 W. HIGGINS AVENUE
CHICAGO, ILLINOIS 60630

PHONE: (773) 282-5900
FAX (773) 282-9424

NORTH

M M SURVEYING CO., INC.

PROFESSIONAL DESIGN FIRM NO. 184-003233

PLAT OF SURVEY

OF

LOT 38 IN BLOCK 2 IN CARTER'S ADDITION TO MAPLEWOOD, BEING A SUBDIVISION OF THE SOUTH 1/2 OF THE SOUTHEAST 1/4 OF THE NORTHEAST 1/4 OF SECTION 25, TOWNSHIP 40 NORTH, RANGE 13, EAST OF THE THIRD PRINCIPAL MERIDIAN, IN COOK COUNTY, ILLINOIS.

LAND AREA = 3,271 SQ. FT.

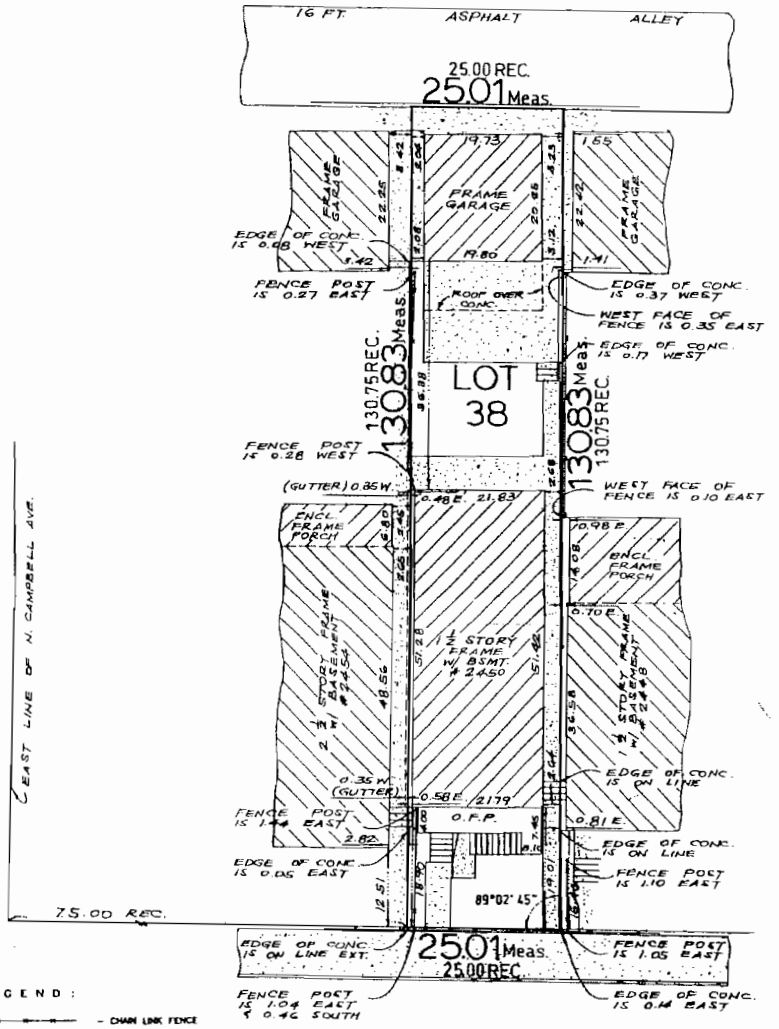

LEGEND:

- CHAIN LINK FENCE
- WOOD FENCE
- IRON FENCE
- CONCRETE PAVEMENT
- E.F.P. – ENCLOSED FRAME PORCH
- O.F.P. – OPEN FRAME PORCH
- I.P. – IRON PIPE
- I.R. – IRON ROD
- P. – PROPERTY LINE
- P.C. – POINT OF CURVATURE

ORDER NO. 69832

SCALE: 1 INCH = 16 FEET

FIELDWORK COMPLETION DATE: 09 MAY 2006

ORDERED BY: JOHN F. CONLON

W. DIVERSEY ST.

THIS PROFESSIONAL SERVICE CONFORMS TO THE CURRENT ILLINOIS MINIMUM STANDARDS FOR A BOUNDARY SURVEY.

FOR BUILDING LINES, EASEMENTS AND OTHER RESTRICTIONS NOT SHOWN HEREON, REFER TO YOUR DEED, TITLE POLICY AND LOCAL ZONING ORDINANCE, ETC.

LEGAL DESCRIPTION NOTED ON THIS PLAT WAS PROVIDED BY THE CLIENT AND MUST BE COMPARED WITH DEED AND/OR TITLE POLICY.

DIMENSIONS ARE SHOWN IN FEET AND DECIMAL PARTS THEREOF.

NO CORNERS WERE MONUMENTED PER CUSTOMER REQUEST

PROFESSIONAL LAND SURVEYOR
JOHN R. KENNEDY
035-003595
CHICAGO ILLINOIS
STATE OF ILLINOIS

STATE OF ILLINOIS } SS
COUNTY OF COOK }

WE, M M SURVEYING CO., INC., DO HEREBY CERTIFY THAT WE HAVE SURVEYED THE ABOVE DESCRIBED PROPERTY AND THAT THE PLAT HEREON DRAWN IS A CORRECT REPRESENTATION OF SAID SURVEY.

SIGNATURE DATE: May 16, 2006

REG. ILL. LAND SURVEYOR NO. 035-3595
LIC. EXP. 30 NOV. 2006



1325229010000 05/21/2008

Reclassification Of Area Shown On Map No. 7-I.
(Application No. 17847)
(Common Address: 2947 W. Belmont Ave.)

[O2013-7543]

Be It Ordained by the City Council of the City of Chicago:

SECTION 1. Title 17 of the Municipal Code of Chicago, the Chicago Zoning Ordinance, be amended by changing all the B3-1 Community Shopping District symbols and indications as shown on Map Number 7-I in the area bounded by:

West Belmont Avenue; a line 145 feet east of and parallel to North Sacramento Avenue; the alley next south of and parallel to West Belmont Avenue; and a line 121 feet east of and parallel to North Sacramento Avenue,

to those of a B2-2 Neighborhood Mixed-Use District and a corresponding use district is hereby established in the area above described.

SECTION 2. This ordinance shall be in force and effect from and after its passage and due publication.

Reclassification Of Area Shown On Map No. 9-G.
(As Amended)
(MA-164)
(Common Address: 1060 W. Addison St., 3614 -- 3640 N. Clark St., 3639 -- 3659 N. Clark St., 3701 -- 3709 N. Clifton Ave. And 1101 -- 1103 W. Waveland Ave.)

[SO2013-8220]

WHEREAS, On July 24, 2013, the City Council of the City of Chicago (the "City Council") adopted an ordinance amending the Chicago Zoning Ordinance by reclassifying certain areas shown on Map Number 9-G to Entertainment and Spectator Sports Planned Development Number 958, as amended (the "PD Ordinance"), which ordinance is published at pages 58425 through 58503 of the July 24, 2013 *Journal of the Proceedings of the City Council of the City of Chicago*; and

WHEREAS, Pursuant to an ordinance introduced by the Mayor at the October 16, 2013 meeting of the City Council, the City Council wishes to further amend the PD Ordinance to provide for various amendments to the PD Ordinance including, without limitation, to remove a previously proposed pedestrian bridge over Clark Street; remove a previously proposed deck over Patterson Avenue; shift the hotel entrance from Patterson Avenue to Clark Street; allow for right-of-way vacations adjacent to Wrigley Field of an additional approximately

10 feet on Sheffield Avenue and approximately 5 inches on Waveland Avenue resulting in minor changes to the bulk table; adjustments to the signage matrix, and other matters set forth therein; and

WHEREAS, For the convenience of the reader and to avoid confusion, it is advisable to publish the PD Ordinance, as hereby amended, in its entirety instead of replacing pages in various locations within the PD Ordinance; now, therefore,

Be It Ordained by the City Council of the City of Chicago:

SECTION 1. That the Chicago Zoning Ordinance be amended by changing all of the Entertainment and Spectator Sports Planned Development Number 958, as amended, symbols and indications as shown on Map 9-G in the area bounded by:

a line 103.78 feet north of and parallel to West Waveland Avenue; a line 120.00 feet east of and parallel to North Clifton Avenue; West Waveland Avenue; North Sheffield Avenue; West Addison Street; the public alley next west of and parallel (in part) to North Clark Street; the north right-of-way line of West Patterson Avenue; North Clark Street; West Waveland Avenue; and North Clifton Avenue;

to those of Entertainment and Spectator Sports Planned Development Number 958, as amended.

SECTION 2. This ordinance shall be in force and effect from and after its passage and due publication.

Plan of Development statements referred to in this ordinance read as follows:

Entertainment And Spectator Sports Planned Development No. 958, As Amended.

Plan Of Development Statements.

1. The area delineated herein as Entertainment and Spectator Sports Planned Development Number 958, as amended (the "Planned Development") consists of a net site area of approximately five hundred fifteen thousand six hundred twenty (515,620) square feet (11.84 acres) of property, including approximately 41,229 square feet to be vacated, all as depicted on the attached Planned Development Boundary and Property Line Map and Right-of-Way Adjustment Map (the "Property"). The term "Property" shall also be deemed to include certain air rights to be vacated, as shown on the Right-of-Way Adjustment Maps included as part of the Plans (defined below); provided, however, the square footage of such vacated air rights shall not be included in the calculation of net site area. The "Applicants" for purposes of this Planned Development

are Wrigley Field Holdings LLC, and Wrigley Field Parking Operations LLC, as the owners of Subarea A, Triangle Property Holdings LLC, and Wrigley Field Parking Operations LLC, as the owners of Subarea B, Wrigley Field Parking Operations LLC, as the owner of Subarea C and North Clark Street LLC as the owner of Subarea D. As used in this Planned Development, the term "Applicant" or "Applicants" means the Applicants collectively, or individually with respect to individual subareas or the improvements thereto and uses thereof, as the context requires.

2. Applicant shall obtain all applicable official reviews, approvals, permits and/or agreements which are required to implement this plan of development. Any dedication or vacation of streets, alleys or easements or any adjustment of or privileges to use rights-of-way shall require a separate approval by the City Council, provided however the right-of-way adjustments shown on the Right-of-Way Adjustment Plan shall be approved by the Department of Housing and Economic Development (the "Department"), the Department of Transportation and any other City agency with review authority, subject to these statements and the requisite approval of the City Council. Subject to site plan approval by the Department and the Department of Transportation (including the specific location of arch supports), Applicant shall have the right to construct a branded arch (including required support structure) within and spanning the width of the Clark Street right-of-way, a canopy affixed to the building to be constructed in Subarea D over the entrance on Clark Street, and an awning affixed to the building to be constructed in Subarea D over the immediately adjacent sidewalk along North Patterson Avenue, all in substantial conformance with the Plans. This Planned Development is intended to encourage economic development at the site and in its immediate vicinity.

3. The requirements, obligations and conditions of this Planned Development shall be binding upon Applicant, its successors and assigns and, if different than Applicant, the legal titleholders and any ground lessors. All rights granted hereunder to Applicant shall inure to the benefit of Applicant's successors and assigns and, if different than Applicant, the legal titleholder and any ground lessors. Furthermore, pursuant to the requirements of Section 17-8-0400 of the Chicago Zoning Ordinance, the Property, at the time of any subsequent application for amendments, modifications or changes (administrative, legislative or otherwise) to this Planned Development are made, shall be under single ownership or designated control. Single designated control is defined in Section 17-8-0400 of the Zoning Ordinance.

4. This Plan of Development consists of these nineteen (19) statements and the following exhibits (collectively, the "Plans"):

   (a) Bulk Regulations and Data Table;

   (b) Existing Land Use Map prepared by VOA Associates, Inc. and dated October 16, 2013;

   (c) Existing Zoning Map;

(d) Planned Development Boundary and Subarea Boundary Map, consisting of two (2) pages, prepared by VOA Associates, Inc. and dated November 21, 2013;

(e) Right-of-Way Adjustment Maps, prepared by VOA Associates, Inc., consisting of eight (8) pages, prepared by VOA Associates, Inc. and dated November 21, 2013;

(f) Site plans, landscape plans, landscape details, building elevations, expansion plans and other drawings and plans, consisting of forty-nine (49) pages, prepared by VOA Associates, Inc. and dated November 21, 2013; and

(g) Planned Development Signage Matrix, consisting of six (6) pages, prepared by VOA Associates, Inc. and dated November 21, 2013 (the "PD Signage Matrix").

Full-sized copies of the Plans are on file with the Department. Any interior demising walls and other interior improvements and spaces shown on the Plans are for information only, and this Planned Development shall not be deemed to limit or prescribe the location of interior demising walls or other interior improvements or spaces.

This Planned Development conforms to the intent and purpose of the Chicago Zoning Ordinance, and all requirements thereof, and satisfies the established criteria for approval as a planned development. The provisions of this Planned Development are intended to apply to the Property and are in lieu of any conflicting, inconsistent or more restrictive provisions of the Chicago Zoning Ordinance.

5. The following uses are allowed in the areas delineated herein as Entertainment and Spectator Sports Planned Development Number 958, as amended (including all subareas as designated herein): all uses allowed in a C2-5 Motor Vehicle-Related Commercial District, including, without limitation, and in addition, as applicable: entertainment and spectator sports establishments of any capacity, other than inter-track wagering facilities; lighting for night events; seasonal lighting; special events and entertainment (including, without limitation, live and recorded musical performances and concerts; theater and movies; sports tournaments, competitions and exhibitions not limited to baseball and including sports such as football, softball, basketball, volleyball, hockey, cycling and extreme sports exhibitions such as "X Games"); permanent, semi-permanent, temporary and portable concessions, vendors, carts, catering, kiosks and trolleys; food trucks; farmer's markets; outdoor music; public performances; dining and picnic areas; general retail sales; food and beverage sales (including liquor); restaurants; taverns (including, without limitation, bars and night clubs); hotels; offices; at-grade, terrace and rooftop outdoor patios; plazas and open space; sidewalk cafes; public address and sound systems; stadium suites; team and other service uses such

as clubhouses, locker rooms, batting cages, media rooms, player lounge and related services and facilities; banquet, conference and meeting halls; scoreboards; lodges and private clubs; beer gardens; sponsorships; co-located and freestanding broadcast and telecommunications equipment and facilities (including earth station receiving dishes); generators and other power generating facilities; ticket offices, ticket sales and ticket agencies; ticket brokers; public and civic uses (including, without limitation, museums, fund-raisers and other non-profit events); pyrotechnic displays (but not in connection with baseball games, other than for playoffs/post-season, All Star Game, Opening Day and Fourth of July, all subject to applicable permit approval); community centers; participant sports and recreation (including, without limitation, health clubs, ice rink, and sports); personal services (including, without limitation, spas); accessory and non-accessory parking; outdoor staging and parking of commercial and communications vehicles; the existing off-premises billboard advertising sign in Subareas C and D; any use identified in the Plans not set forth herein; and accessory uses. In the event any provisions of this Planned Development conflict with the Night Game Ordinance (the ordinance adopted on June 5, 2013 and set forth in the *Journal of the Proceedings of the City Council of the City of Chicago* at pages 54974 through 54982), as the same may be amended from time to time, the provisions of the Night Game Ordinance, as may be amended, shall govern.

The following uses in the C2-5 Motor Vehicle-Related Commercial District are prohibited: Uses in the residential use group, Adult Use, Stables, Day Labor Employment Agency, Inter-Track Wagering Facility, Pay Day Loan Store, Pawn Shop, Poultry (including slaughtering with associated retail sales), Funeral and Internment Services, Gas Stations, Urban Farms, Construction Sales and Service, and Hookah Bars.

Subject to compliance with Statement 18, portions of the Property may be utilized on an interim basis for accessory and non-accessory parking, construction staging, construction support activities and the storage of construction materials for the various stages of development of the Property. All allowed uses of the Property may be operated indoors and outdoors.

6. In Subarea A, exterior on-premises signs are permitted subject to the review and approval of the Department and, if applicable, the Commission on Chicago Landmarks.

In Subarea B, exterior on-premises signs are permitted subject to the review and approval of the Department.

In Subarea C, exterior on-premises signs are permitted subject to the review and approval of the Department. Notwithstanding any provision of this Planned Development to the contrary, the existing off-premises billboard sign is permitted.

In Subarea D, exterior on-premises signs are permitted subject to the review and approval of the Department. Notwithstanding any provision of this

Planned Development to the contrary, the existing off-premises billboard sign is permitted prior to development of Subarea D as contemplated herein.

All Subareas: notwithstanding the foregoing, the Department shall approve all signs substantially conforming to the PD Signage Matrix. The PD Signage Matrix is incorporated herein and is hereby approved as an integral part of this Planned Development, the proposed expansion and renovation of Wrigley Field, and development and redevelopment of the Property as contemplated herein.

For the purposes of this Planned Development, any sign which identifies the name or sponsorship of any structure or designated area within the Property, such as "Captain Morgan Club", or any sponsor of the baseball team operating in the ballpark, or any sponsor of a retail showcase or other space within the Property, shall be deemed an on-premises sign and may be located in any subarea. Maximum total sign area shall be determined as set forth in the PD Signage Matrix. Interior signs are permitted and nothing in this Planned Development shall regulate any interior sign. Specifically, but without limitation, Applicant shall have the right to expand the Wrigley Field bleachers to install (i) a new video board in left field, which may include an LED sign, a neon illuminated sign above it and two light towers to assist in outfield lighting; and (ii) a neon sign in right field, which signage has been approved by the Commission on Chicago Landmarks and, in addition to being part of the bleacher expansion, and along with all other signage contemplated by this Planned Development, is integral to the expansion and renovation of Wrigley Field and the development and redevelopment of the Property as contemplated herein. In furtherance of the foregoing, and for the avoidance of doubt, a sign shall be deemed interior and inside Wrigley Field if: (1) the message face and the primary vertical structural supports of such sign are located entirely within the property lines of Subarea A (which property lines include vacated air rights); and (2) the primary audience for such sign is persons viewing (in person or on television) events inside the ballpark, regardless of whether the sign or any part thereof is legible or can be seen from the exterior of the ballpark or any adjacent right-of-way.

Signs set forth in the PD Signage Matrix, including, without limitation, all existing signs, are permitted and approved, subject where applicable to the review and approval of the Commission on Chicago Landmarks (i.e., signs attached to Protected Features of Wrigley Field). The Commission on Chicago Landmarks has approved a Master Sign Program governing certain signage in Subarea A. Nothing in this Planned Development or the PD Signage Matrix shall be deemed to regulate or limit any other sign exempt from regulation under Section 17-12-0500 of the Chicago Zoning Ordinance, or incidental, temporary and special events signage.

Solely as applied to the Property, this Planned Development and the PD Signage Matrix shall supersede any provisions of Title 17 of the Chicago Municipal Code which are inconsistent or in conflict with or more restrictive than the PD Signage Matrix, including, without limitation, Chapter 17-12 of the Zoning Ordinance.

7. Off-street parking and off-street loading shall be provided in compliance with the Bulk Regulations and Data Table and any exhibits attached hereto.

8. Any service drive or other ingress or egress shall be adequately designed and paved, in accordance with the regulations of the Department of Transportation in effect at the time of final design and in compliance with the Municipal Code of the City of Chicago, to provide ingress and egress for motor vehicles, including emergency vehicles. Any changes to ingress and egress shall be subject to the review and approval of the Department of Transportation and the Department.

9. As part of this Planned Development, infrastructure improvements will be undertaken as follows:

   -- a traffic signal at the intersection of Clark Street and Waveland Avenue;

   -- a traffic signal at the intersection of Clark Street and Roscoe Street;

   -- a traffic signal at the intersection of Clark Street and School Street.

   All of the foregoing infrastructure improvements will be designed and installed by the Department of Transportation and paid for using the CubFund, with an additional contribution from Applicant of an amount equal to the actual costs to install a traffic signal at the intersection of Clark Street and Waveland Avenue not to exceed in any event $350,000 and such additional contribution shall be used solely for this purpose and no other. Applicant will pay or reimburse, as the case may be, this amount to the Department of Transportation following written notice to the Department, the Department of Transportation and the Department of Buildings that Applicant intends to apply for a certificate of occupancy for the improvements in Subarea B. No certificate of occupancy may be issued until and unless said payment has been made, provided however a Certificate of Occupancy will not be denied or delayed if the City decides not to install the traffic signal at the intersection of Clark Street and Waveland Avenue or the installation is otherwise delayed. In addition, Applicant and the Department of Transportation have developed a hotel management plan for the hotel and related uses on Subarea D, which the Department of Transportation has approved. Further, Applicant and the Department of Transportation have developed a traffic management plan for game day traffic which the Department of Transportation has approved and Applicant and the Department of Transportation will continue to meet on an annual basis to review this game-day traffic management plan, evaluate the future traffic conditions and discuss any necessary modifications.

10. In addition to the maximum height of the building and any appurtenances attached thereto prescribed in this Planned Development, the height of any improvements shall be subject only to:

(a) height limitations established by the Federal Aviation Administration; and

(b) airport zoning regulations as established by the Department, the Department of Aviation and the Department of Law and approved by the City Council.

(c) For purposes of height measurement, the definitions in the Zoning Ordinance shall apply.

11. Upon review and determination, "Part II Review", pursuant to Section 17-13-0610 of the Zoning Ordinance, a Part II Review Fee shall be assessed by the Department. The fee shall be calculated in the same manner as is standard and generally applicable to all Part II fees, and is final and binding on the Applicant and must be paid to the Department of Revenue prior to the issuance of any Part II Approval.

12. The maximum permitted floor area ratio for the Property shall be in accordance with the attached Bulk Regulations and Data Table. For purposes of floor area ratio calculations and floor area measurements, the requirements of the Zoning Ordinance shall apply and the following additional exclusions shall also apply: (a) space devoted to mechanical equipment, if any, shall not be counted as floor area; (b) the seating bowl of the stadium will not be counted as floor area; and (c) all parking located on the Property shall be deemed accessory off-street parking and any space devoted to parking (including all lobbies, concourses and areas accessory thereto) shall not be counted as floor area.

13. Applicant acknowledges that it is in the public interest to design, construct, renovate and maintain all buildings in a manner that provides healthier indoor environments, reduces operating costs and conserves energy and natural resources. The new buildings (i.e., those located on Subarea B and Subarea D) proposed to be constructed in the Planned Development at the date of this amendment shall be designed per LEED criteria with a green roof per the plans.

14. Applicant acknowledges it is in the public interest to design, construct and maintain the expansion and renovation of Wrigley Field and development and redevelopment of the Property as contemplated herein in a manner which promotes, enables and maximizes universal access throughout the Property. Prior to issuance of a permit, plans for all material new construction and improvements on the Property shall be reviewed and approved by the Mayor's Office for People with Disabilities ("M.O.P.D.") to ensure compliance with all applicable laws and regulations related to access for persons with disabilities and to promote the highest standard of accessibility. No building permits shall be granted for any material new construction or improvement until the Director of M.O.P.D. has approved detailed construction drawings for each such material new construction or improvement.

15. The Plans are hereby approved in their entirety and no further approvals shall be required under this Planned Development or the Zoning Ordinance for any use contemplated herein which is located or established in, on, over or above the improvements, facilities and spaces undertaken in accordance with the Plans other than Part II Approval (per Section 17-13-0610 of the Zoning Ordinance). Applicant and the Department, at either party's request, may continue to evolve the design of the building elevations on Subarea B and Subarea D and changes to such elevations, if any, shall, if mutually agreed, be approved by the Department administratively as a Minor Change. Uses which are allowed as set forth in statement 5 but which involve development of Subarea B and Subarea D in a manner which materially and significantly modifies the uses set forth in the Plans (i.e., do not include a hotel in Subarea D or an office building in Subarea B) must be submitted for Site Plan Approval to the Department prior to Part II Approval pursuant to this statement 15. Notwithstanding the foregoing, temporary or seasonal uses, including any of the special events and entertainment uses listed above, sidewalk and outdoor cafes, and any non-permanent structures, including without limitation farmer's markets, music performances, special events, movies, athletic contests and exhibitions, sidewalk and outdoor cafes, ice rinks, other events or uses of a temporary or seasonal nature and any non-permanent structures, shall not require Site Plan Approval. To the extent Site Plan Approval is required for Subarea B or Subarea D as set forth in this statement 15, Applicant shall, prior to Part II Approval, submit the information required in this statement 15 below for the specific subarea(s) for review and approval by the Department (the "Subarea Site Plan Approval Submittals"). Review and approval by the Department is intended to assure that specific development components substantially conform with this Planned Development and to assist the City in monitoring ongoing development. Subarea Site Plan Approval Submittals need only include the portion of the Property for which approval is being sought by Applicant. If Applicant is seeking approval of a portion of the Property which represents less than an entire subarea, Applicant shall also include a site plan for the area of the Property which is bounded on all sides by either public rights-of-way or the boundary of the nearest subarea. The site plan provided shall include all dimensioned and planned street rights-of-way. Site plans which propose new curb cuts or other changes to any rights-of-way must also receive Department of Transportation approval. If the Subarea Site Plan Approval Submittals substantially conform to the provisions of the Planned Development, the Department shall approve such submittal. Following approval by the Department, the approved Subarea Site Plan Approval Submittals, including supporting data and materials, shall be made part of the main file and shall be deemed an integral part of this Planned Development.

Any Subarea Site Plan Approval Submittals shall, at a minimum, provide the following information:

-- fully-dimensioned site plan (including a footprint of the proposed improvements);

-- fully-dimensioned building elevations;

-- fully-dimensioned landscape plan(s); and

-- statistical information applicable to the subject subarea, including floor area, the applicable FAR, uses to be established, building heights and setbacks.

Subarea Site Plan Approval Submittals shall include all other information necessary to illustrate substantial conformance to the Planned Development.

16. The terms, conditions and exhibits of this Planned Development may be modified, administratively, by the Commissioner of the Department upon the application for such a modification by Applicant or legal titleholder of the Property and after a determination by the Commissioner of the Department that such a modification is minor, appropriate and consistent with the nature of the improvements contemplated by this Planned Development. Any such modification of the requirements of the Planned Development by the Commissioner of the Department shall be deemed to be a minor change in the Planned Development as contemplated by Section 17-13-0611 of the Chicago Zoning Ordinance.

17. Final landscape plan review and approval will be by the Department and will be approved provided it substantially conforms with the applicable Plans. In the event of any conflict or contradiction between, the Plans, on the one hand, and the Landscape Ordinance or the Sustainable Development Policy Matrix, on the other hand, the Plans shall control over the Landscape Ordinance and the Sustainable Development Policy Matrix. Any interim reviews associated with site plan review or Part II Reviews are conditional until final Part II Approval.

18. Applicant shall comply with Rules and Regulations for the Maintenance of Stockpiles promulgated by the Commissioners of the Departments of Streets and Sanitation, Fleet and Facility Management and Buildings, under Section 13-32-125 of the Municipal Code or any other provision of that Code.

19. Unless construction of the improvements within Subarea A as contemplated by this Planned Development has commenced within six years following adoption of this Planned Development (subject to extension for one additional year as set forth in Section 17-13-0612 of the Chicago Zoning Ordinance), then this Planned Development shall expire by separately introduced ordinance, if any, and in such event the zoning of the Property shall revert to the C2-5 Motor Vehicle-Related Commercial District. It is understood this Planned Development involves a multi-phase development. Provided that this Planned Development has not expired pursuant to the previous sentence, then following the first six-year period governing Subarea A, including the additional one-year extension permitted, unless construction of the improvements as contemplated by this Planned Development has commenced within six years thereafter within either Subarea B or D, then this Planned Development shall expire, solely with respect to both such subareas, by separately introduced ordinance, if any, and in such event the zoning of such subareas shall revert to the C2-5 Motor Vehicle-Related Commercial District.

[Existing Land Use Map; Existing Zoning Map; Planned Development Boundary and Subarea Maps; Right-of-Way Adjustment Maps; Stadium Building Section; Site Plans; Landscape Plans; Landscape Plant List; Landscape Enlarged Plant Details; Expansion Plans; Mini-Triangle Expansion Elevations; Restoration and Expansion Elevations; Office Building Loading Access Plan; Office Building Green Roof Plan; Office Building Elevations; Hotel Building Parking Plan; Hotel Building Parking Access and Loading Plan; Hotel Building Green Roof Plan; Hotel Building Elevations; Hotel Canopy Detail Elevation; Hotel Canopy Section; Hotel Awning Section; Media Building; Plaza Gate Plan and Elevations; Plaza Stylon Plan and Elevations; Gateway Arch and Branded Plan and Elevation; and Signage Matrices referred to in these Plan of Development Statements printed on pages 72004 through 72070 of this *Journal*.]

Bulk Regulation and Data Table referred to in these Plan of Development Statements reads as follows:

Entertainment And Spectator Sports Planned Development No. 958, As Amended.

Bulk Regulations And Data Table.

Gross Site Area (square feet):	617,099
Public Rights-of-Way (square feet):	101,479
Net Site Area (square feet):	
Total[(1)]:	515,620
Subarea A:	
Existing:	361,162
Rights-of-Way to be Vacated[(2)]:	33,486
Subarea A Total:	394,648

(1) Includes the areas to be vacated as set forth herein and excludes air rights to be vacated.

(2) Excludes air rights to be vacated.

Subarea B:	
Existing:	55,437
Rights-of-Way to be Vacated[(2)]:	7,743
Subarea B Total:	63,180
Subarea C:	12,454
Subarea D:	45,338
Maximum Floor Area Ratio:	
Overall:	2.45
Subarea A:	2.20
Subarea B:	2.30
Subarea C:	0.25
Subarea D:	4.25
Minimum Building Setbacks:	
Subarea A:	
North:	0 feet, 0 inches
West:	0 feet, 0 inches
East:	0 feet, 0 inches
South:	0 feet, 0 inches
Subarea B:	
North:	8 feet, 0 inches

(2) Excludes air rights to be vacated.

West:	0 feet, 0 inches
East:	4 feet, 4 inches
South:	See Site Plan for Details

Subarea C:

North:	2 feet, 6 inches
West:	10 feet, 0 inches
East:	10 feet, 0 inches
South:	80 feet, 0 inches

Subarea D:

North:	0 feet, 0 inches
West:	0 feet, 0 inches
East:	0 feet, 0 inches
South:	0 feet, 0 inches

Minimum Number of Loading Berths:

Subarea A:	Zero
Subarea B:	2 (1 at 17 feet, 8 inches by 26 feet, 0 inches; 1 at 17 feet, 8 inches by 50 feet, 3 inches)
Subarea C:	Zero
Subarea D:	3 (2 at 10 feet by 25 feet; 1 at 10 feet by 50 feet)

Maximum Number of Hotel Keys in Subarea D:	182

Maximum Building Height:	
Subarea A:	135 feet (existing)
Subarea B:	85 feet (as measured per Section 17-17-0311 of the Zoning Ordinance) 119 feet, 3 inches (Top of Architectural Clock Tower Structure)
Subarea C:	30 feet (as measured per Section 17-17-0311 of the Zoning Ordinance)
Subarea D:	91 feet (as measured per Section 17-17-0311 of the Zoning Ordinance) 116 feet, 8 inches (Top of Architectural Elements)
Minimum Number of Parking Spaces:	
Subarea A:	Zero; provided, however, new parking spaces shall be provided for any increase in the seating capacity of the Wrigley Field bleachers in excess of 3,525 bleachers seats on the basis of one parking space for every 10 new seats or fraction thereof. Such parking spaces shall be deemed to be parking spaces in excess of 1,200 parking spaces owned or controlled by Applicant (or any of them) or any affiliate thereof (the "Existing Spaces"). Such new parking spaces may be owned, leased or operated by Applicant or an affiliate and may be located within the Planned Development, any location within one mile of Subarea A or Subarea B, or at a remote parking facility operated by Applicant or an affiliate.
Subareas B, C and D in the aggregate:	74 to be located in Subarea D.
Minimum Number of Bike Spaces:	16.

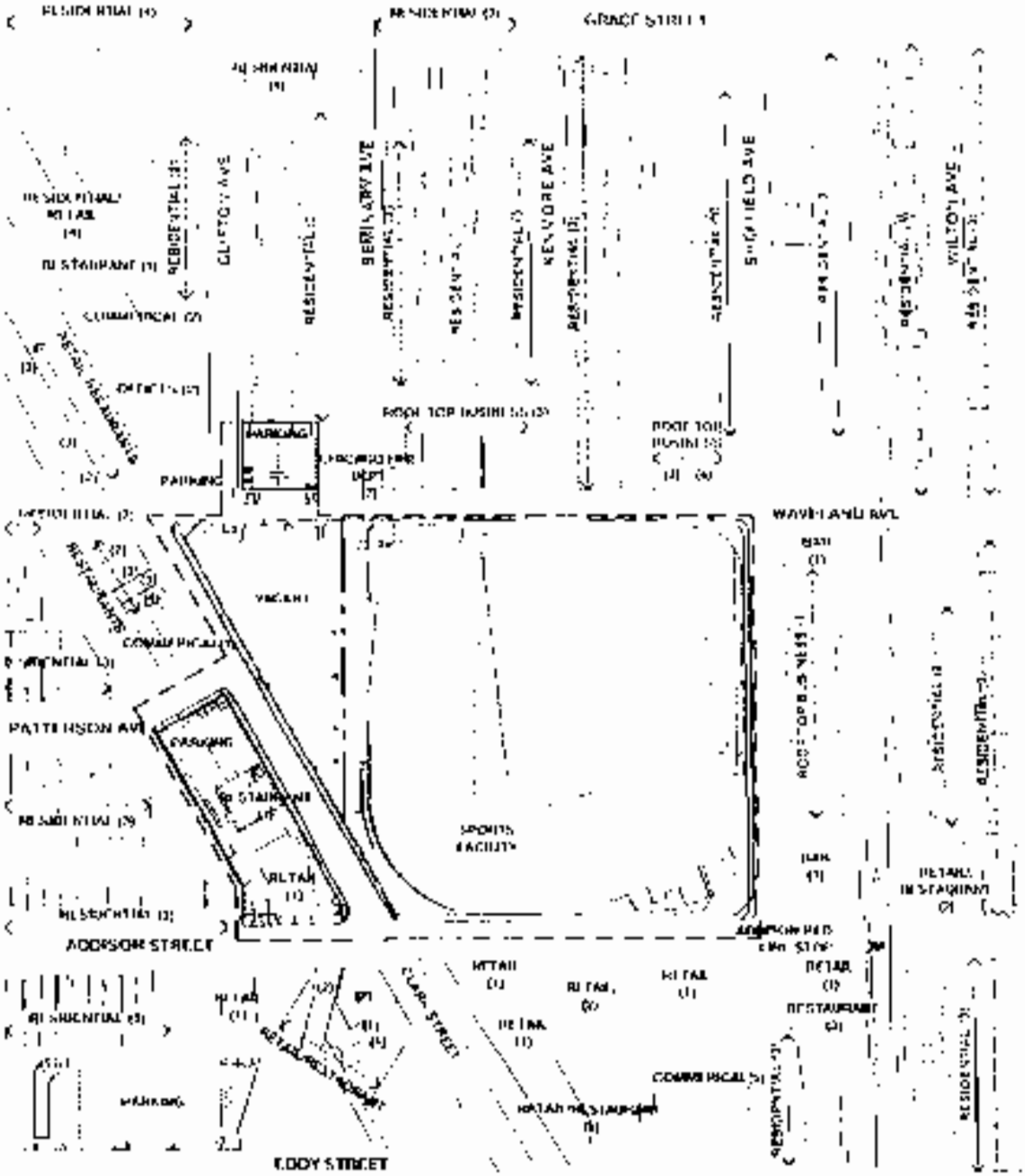

FINAL FOR PUBLICATION

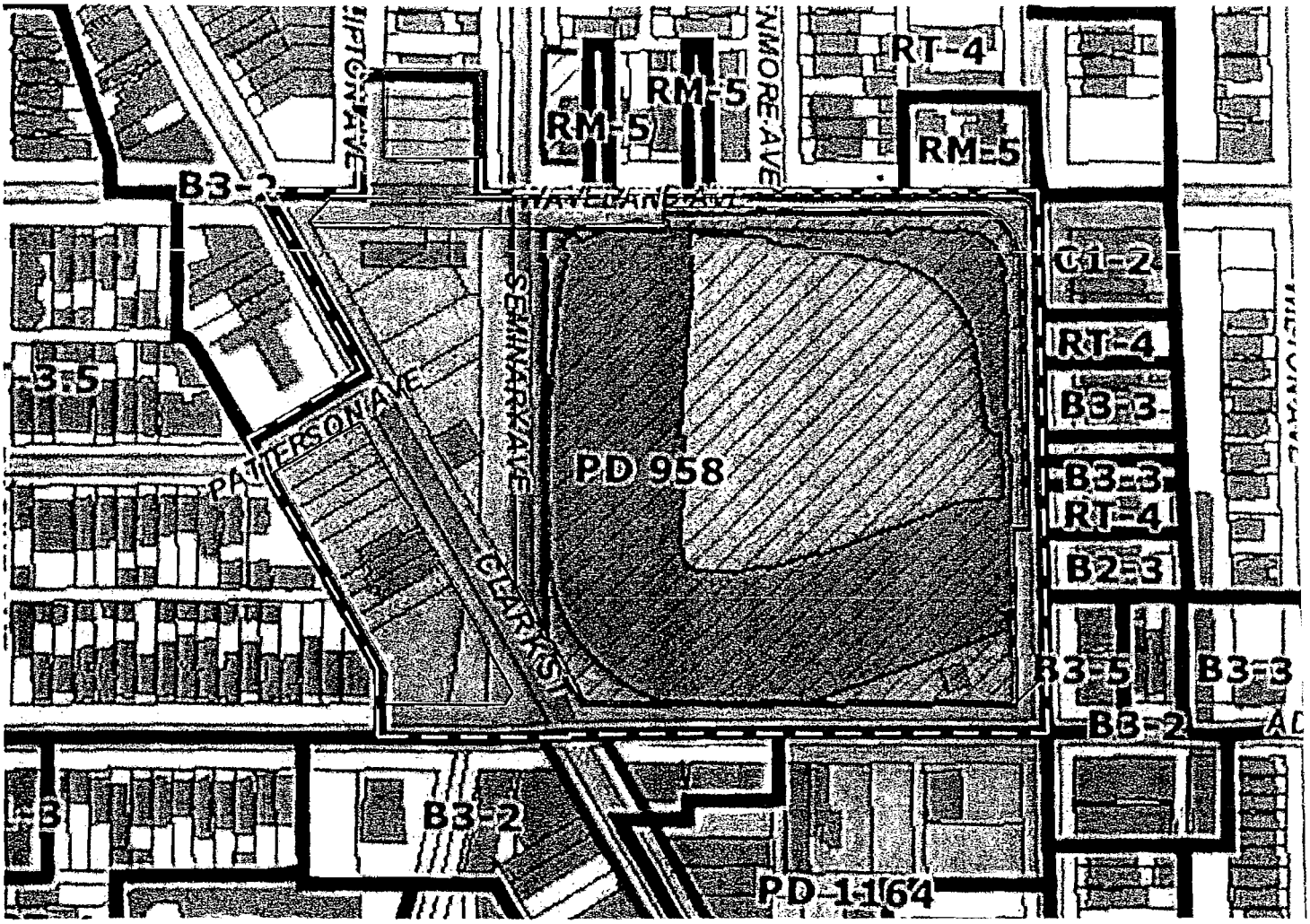

EXISTING ZONING MAP

0 100 200

APPLICANT: WRIGLEY FIELD HOLDINGS LLC. (AND OTHERS)
ADDRESS: 1060 W. ADDISON STREET
INTRODUCTION DATE: 16 OCTOBER 2013
FINAL DATE: 21 NOVEMBER 2013

FINAL FOR PUBLICATION

© 2013 VOA ASSOCIATES INC.

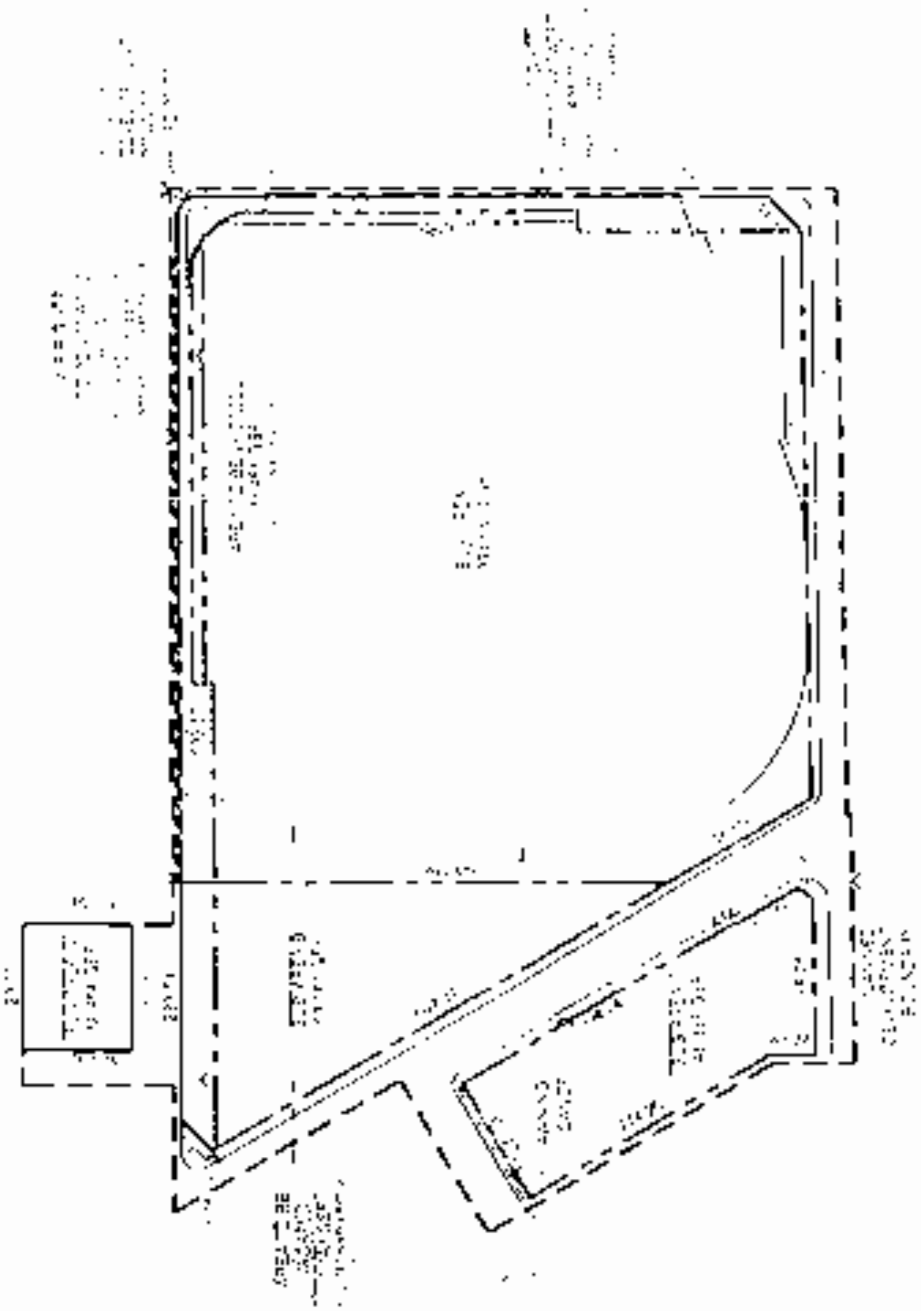

FINAL FOR PUBLICATION

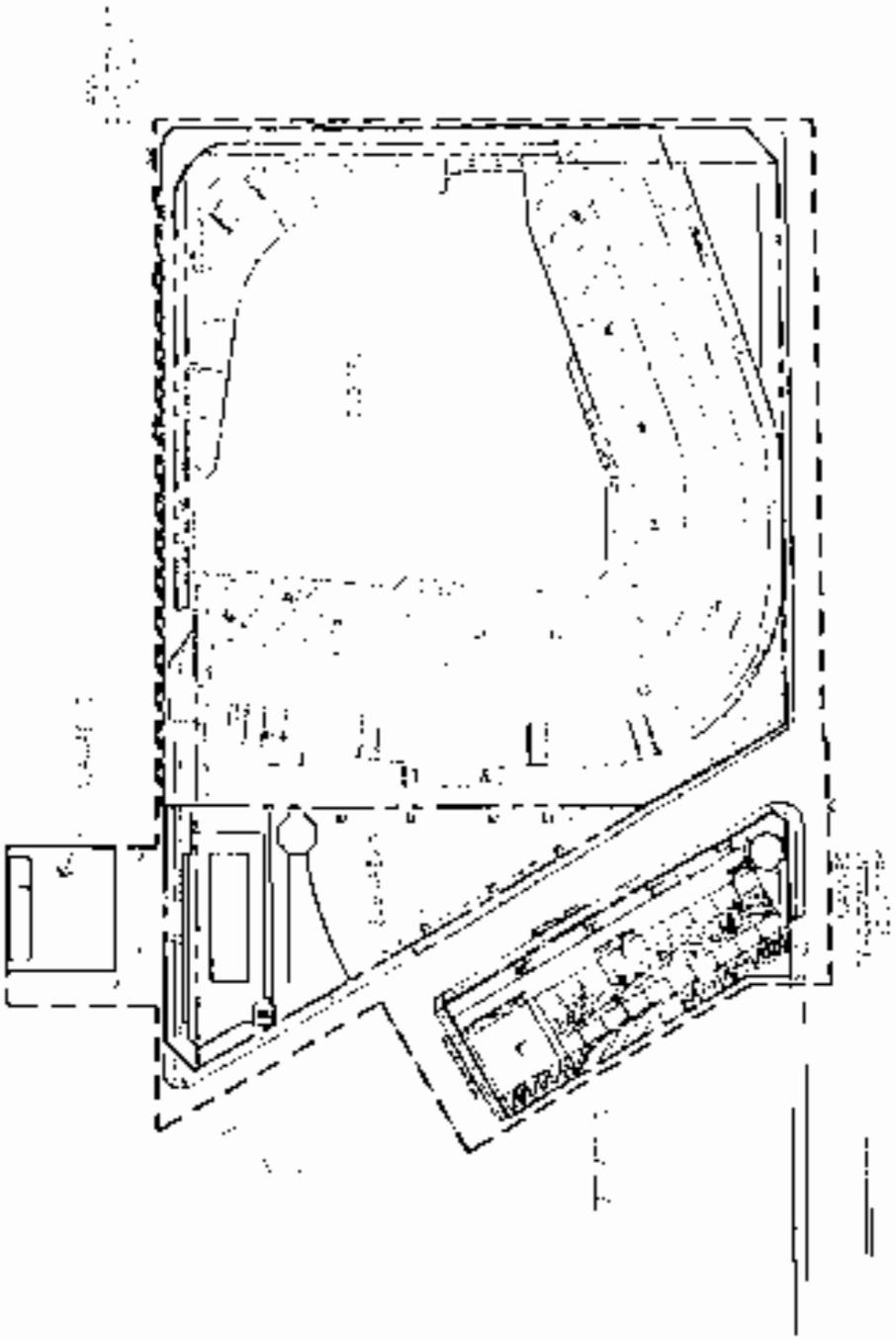

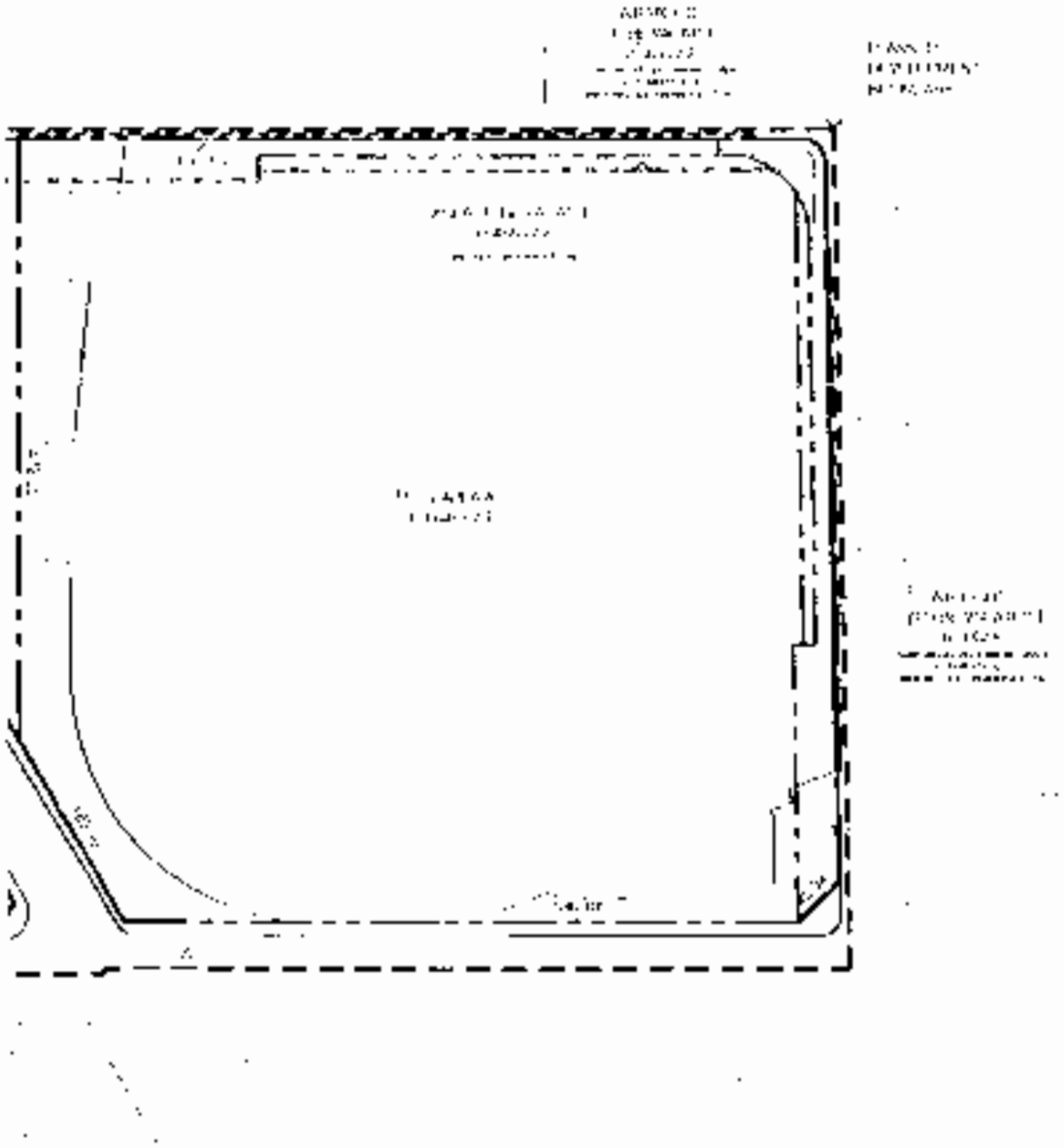

RIGHT OF WAY ADJUSTMENT MAP

FINAL FOR PUBLICATION

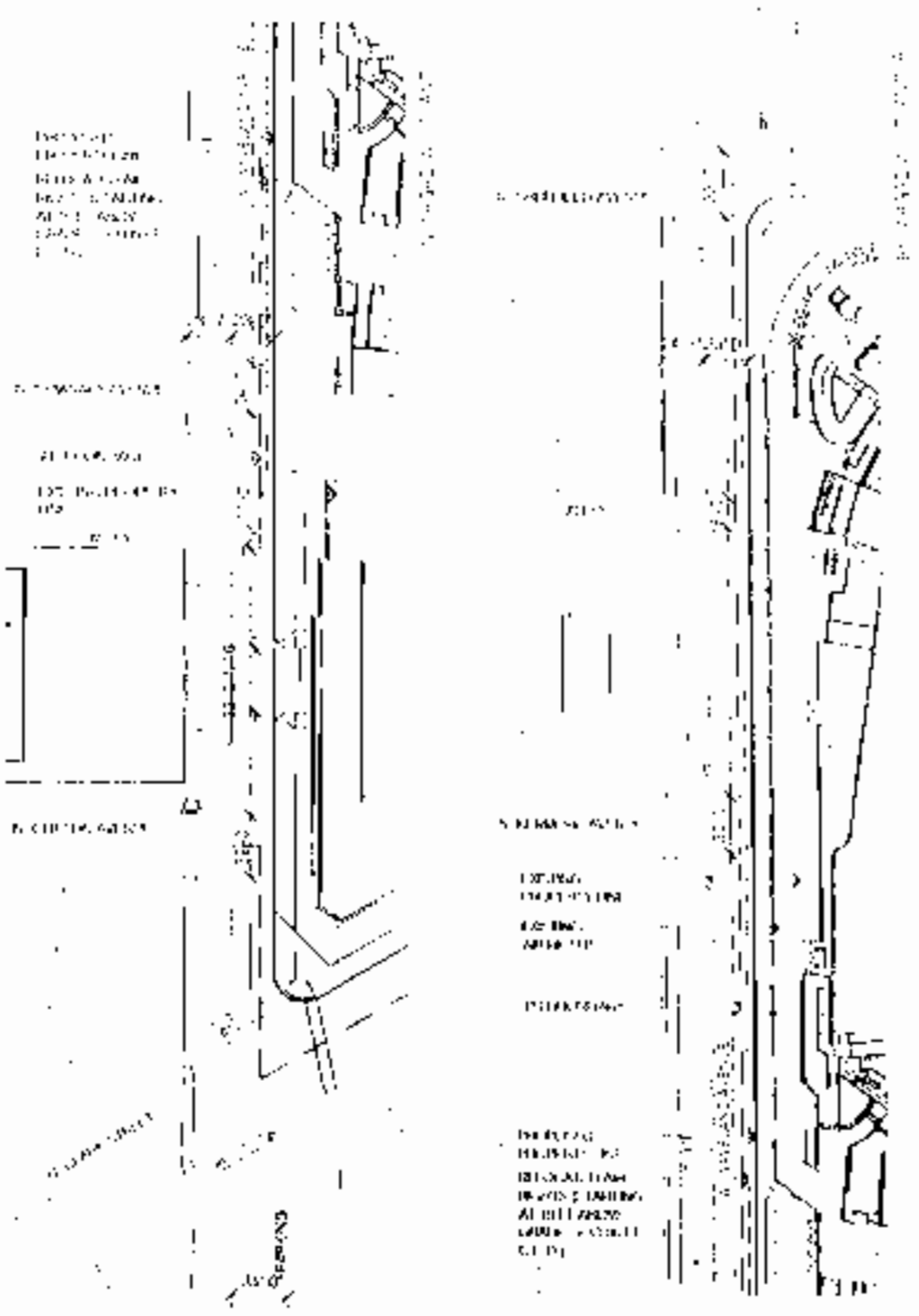

RIGHT OF WAY ACQUISITION MAP FOR AREA A1

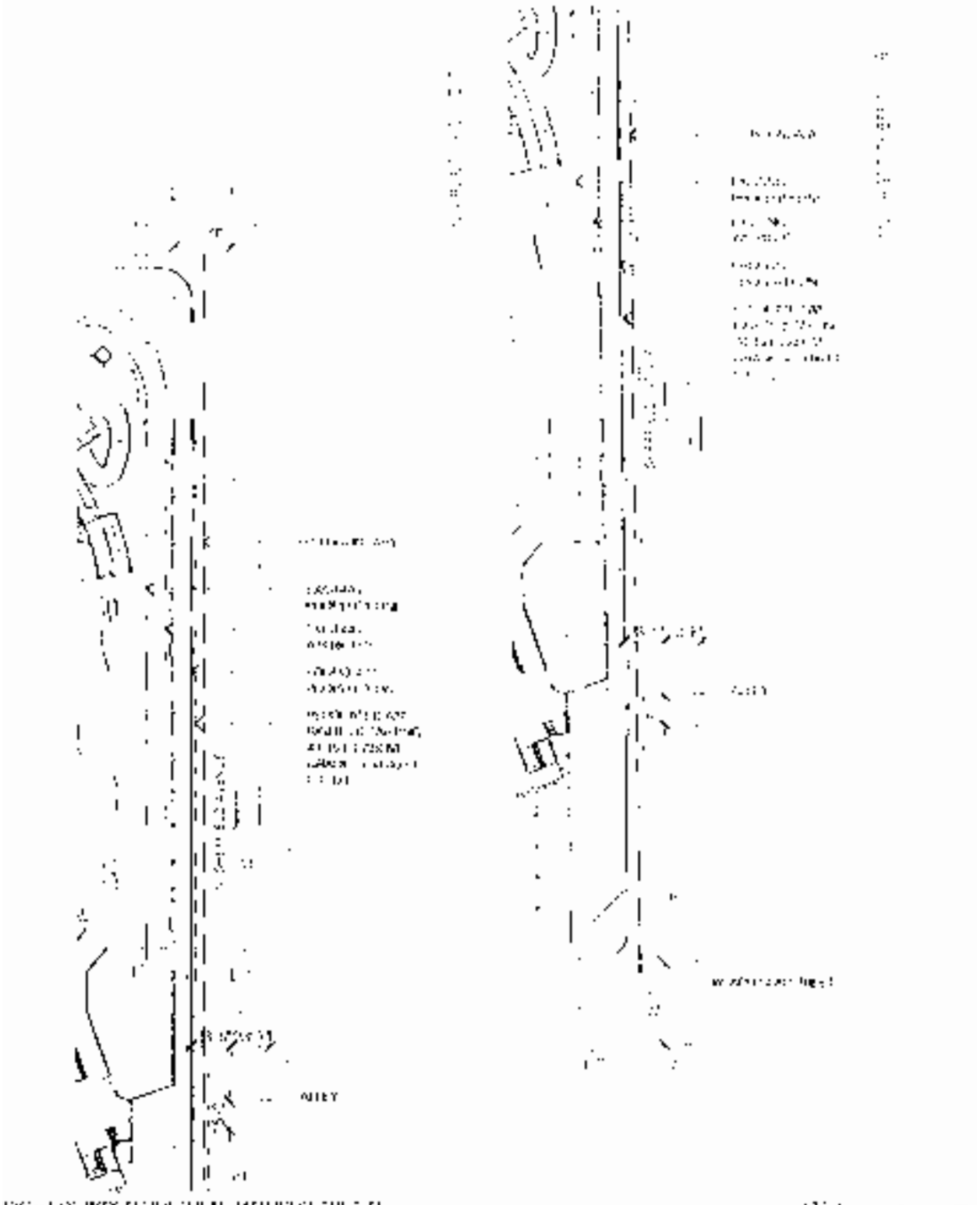

FINAL FOR PUBLICATION

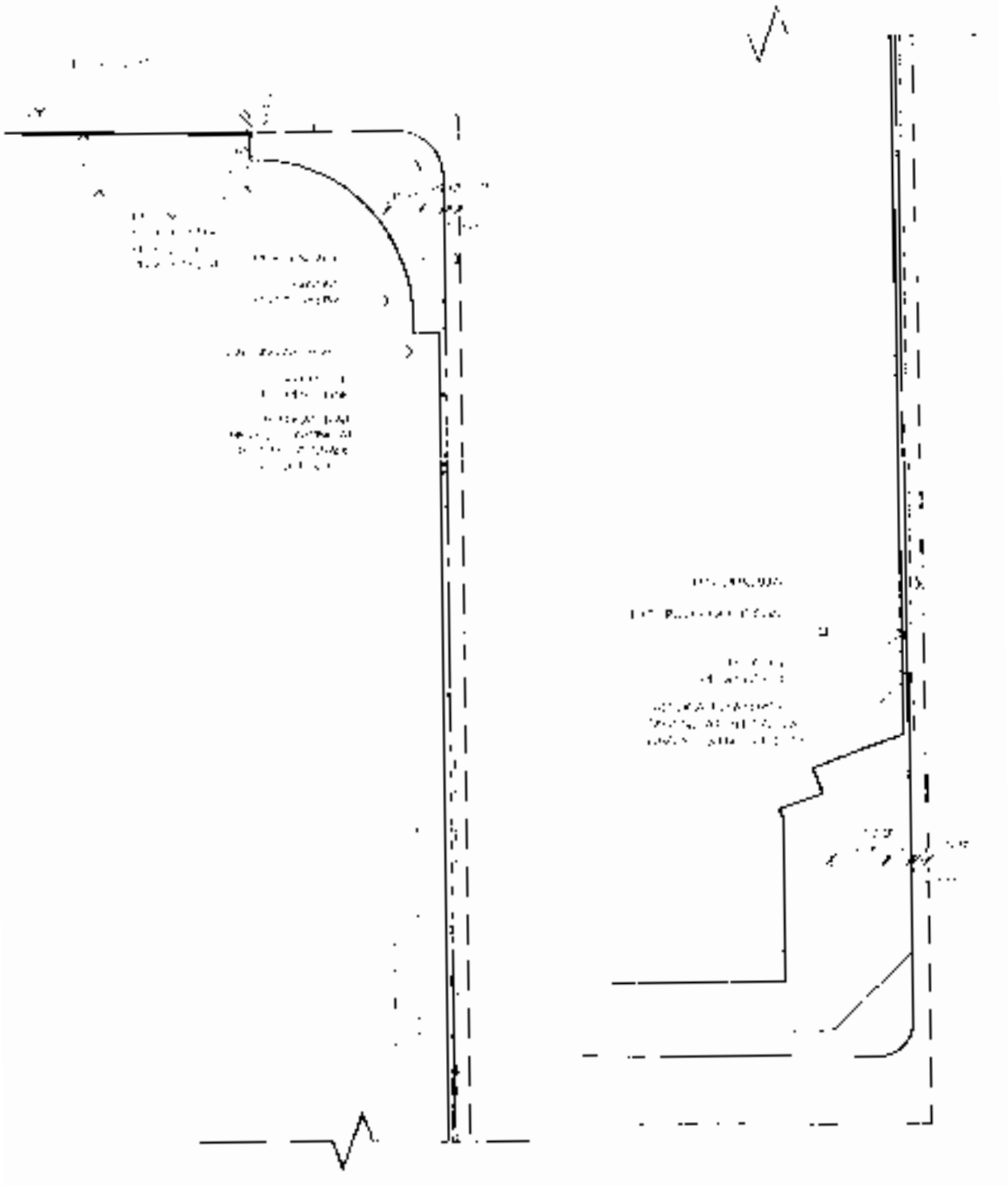

FINAL FOR PUBLICATION

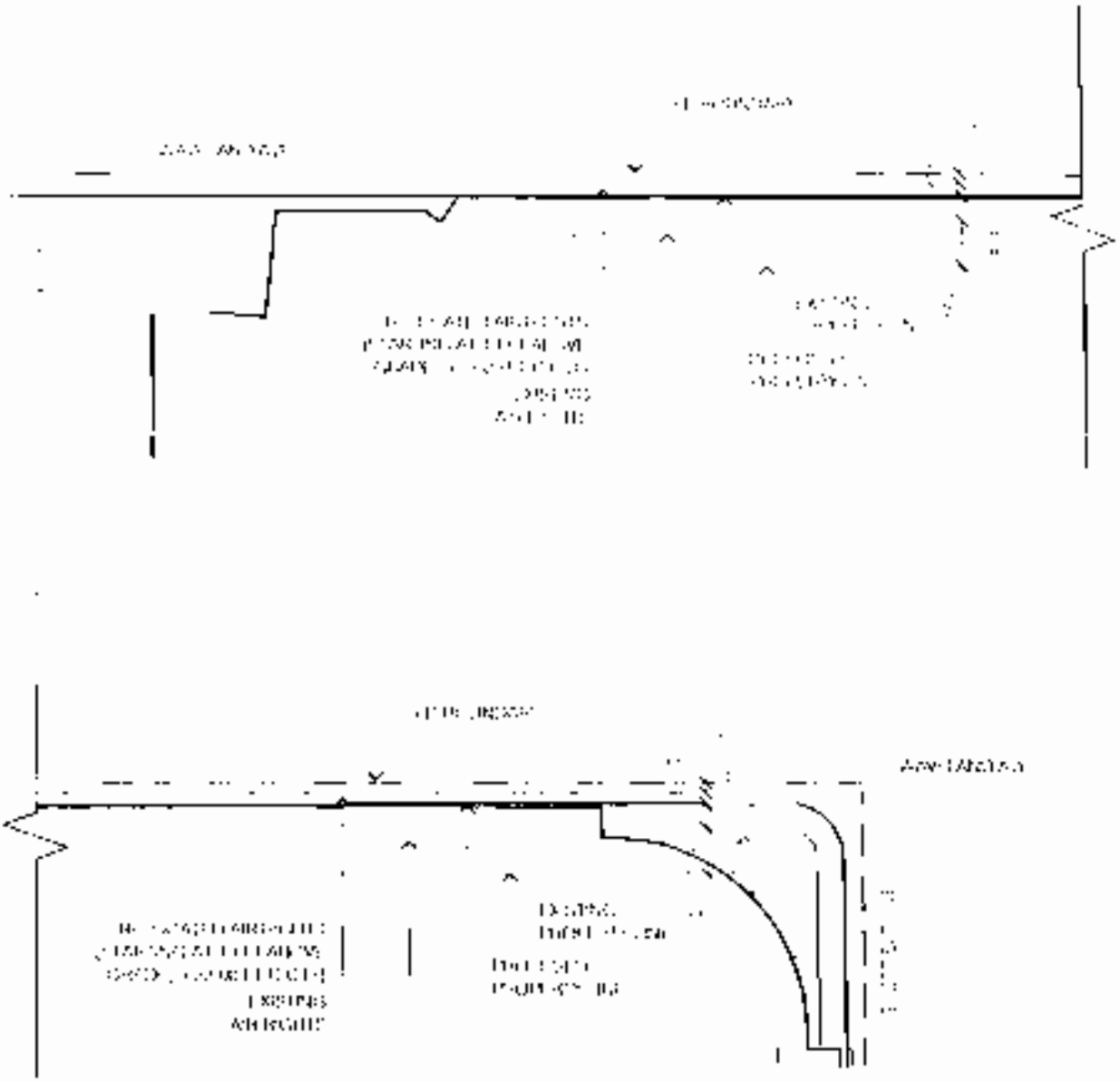

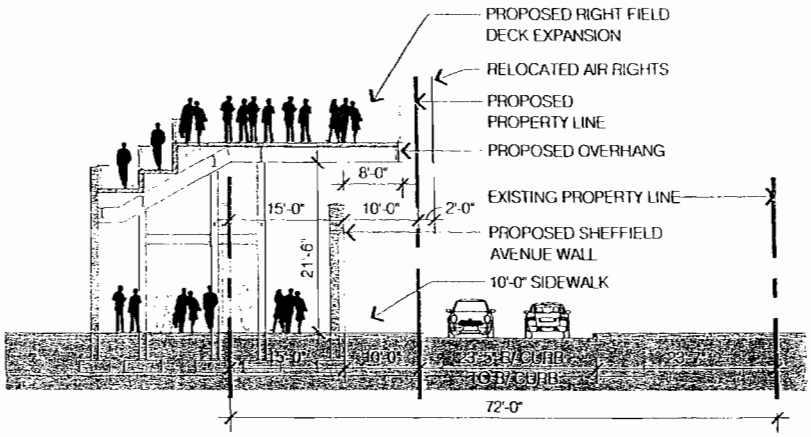

PROPOSED SECTION AT SHEFFIELD AVENUE BLEACHERS

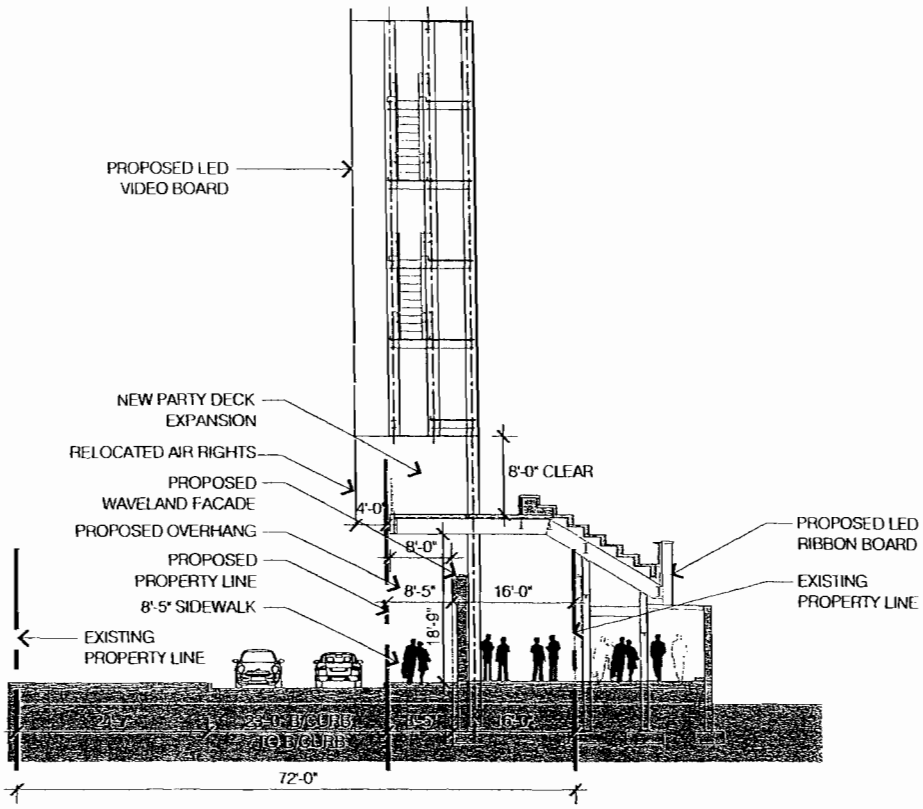

PROPOSED SECTION AT WAVELAND AVENUE BLEACHERS

RIGHT OF WAY ADJUSTMENT SECTION (SUB-AREA A)

0 10 20

APPLICANT: WRIGLEY FIELD HOLDINGS LLC (AND OTHERS)
ADDRESS: 1060 W. ADDISON STREET
INTRODUCTION DATE: 16 OCTOBER 2013
FINAL DATE: 21 NOVEMBER 2013

FINAL FOR PUBLICATION

©2013 VOA ASSOCIATES INC

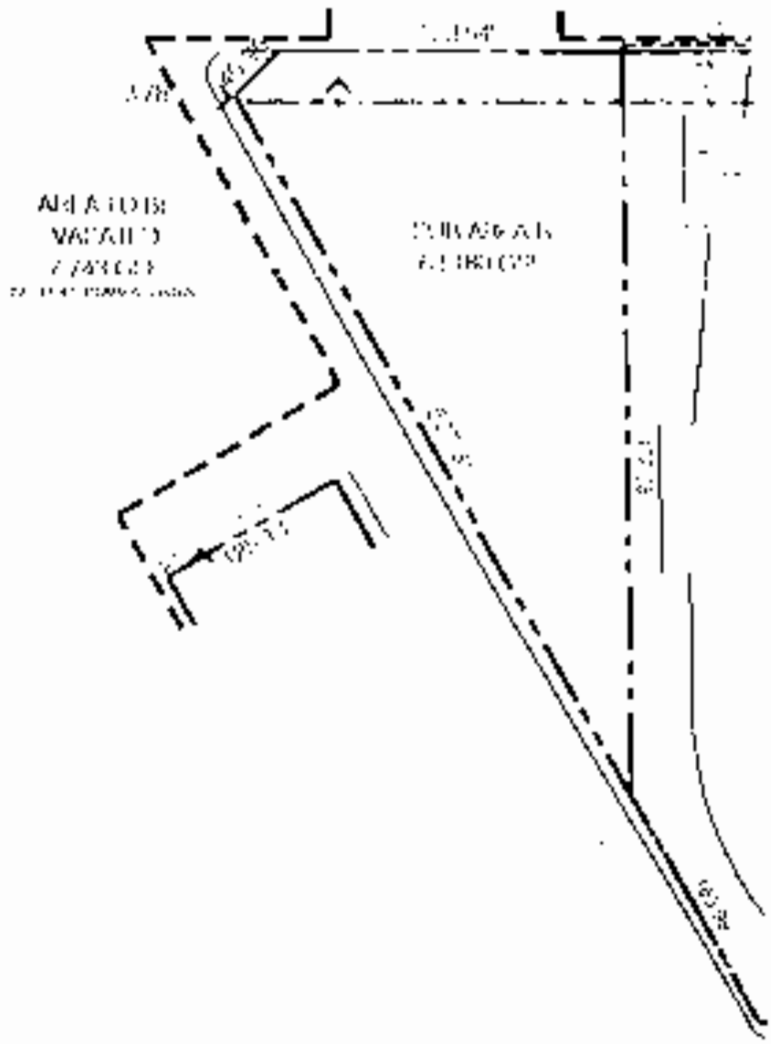

FINAL FOR PUBLICATION

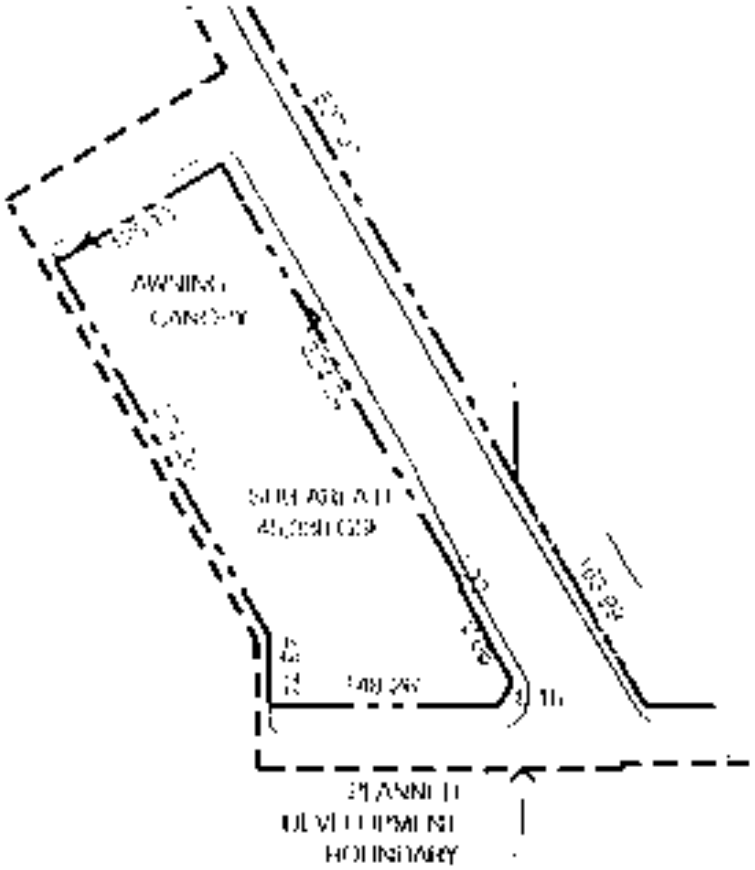
PLANNED
DEVELOPMENT
BOUNDARY

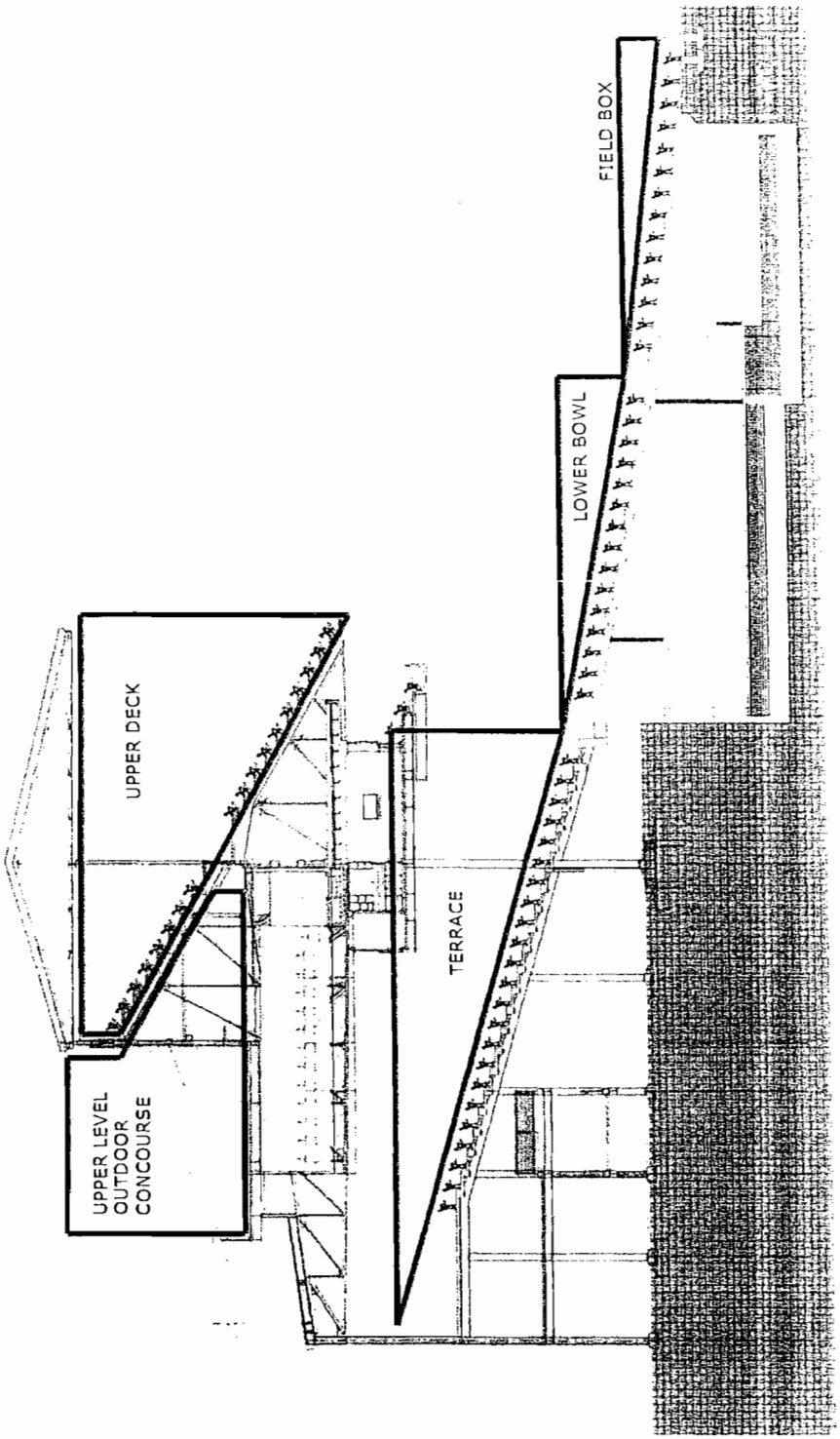

STADIUM BUILDING SECTION

APPLICANT: WRIGLEY FIELD HOLDINGS LLC. (AND OTHERS)
ADDRESS: 1060 W. ADDISON STREET
INTRODUCTION DATE: 16 OCTOBER 2013
FINAL DATE: 21 NOVEMBER 2013

FINAL FOR PUBLICATION

© 2013 VOA ASSOCIATES INC.

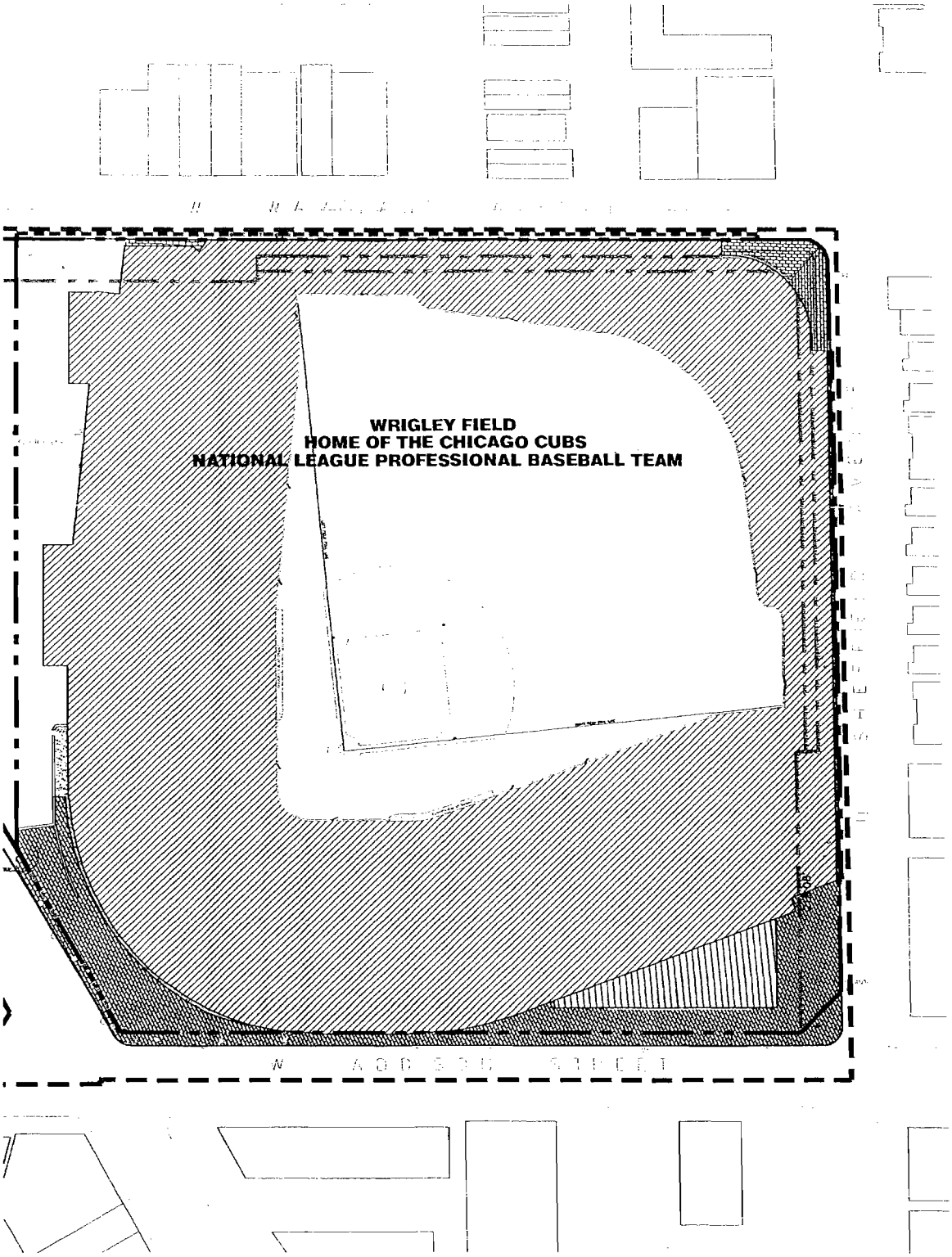

SITE PLAN (SUB-AREA A)

APPLICANT: WRIGLEY FIELD HOLDINGS LLC (AND OTHERS)
ADDRESS: 1060 W. ADDISON STREET
INTRODUCTION DATE: 16 OCTOBER 2013
FINAL DATE: 21 NOVEMBER 2013

FINAL FOR PUBLICATION

©2013 VOA ASSOCIATES INC

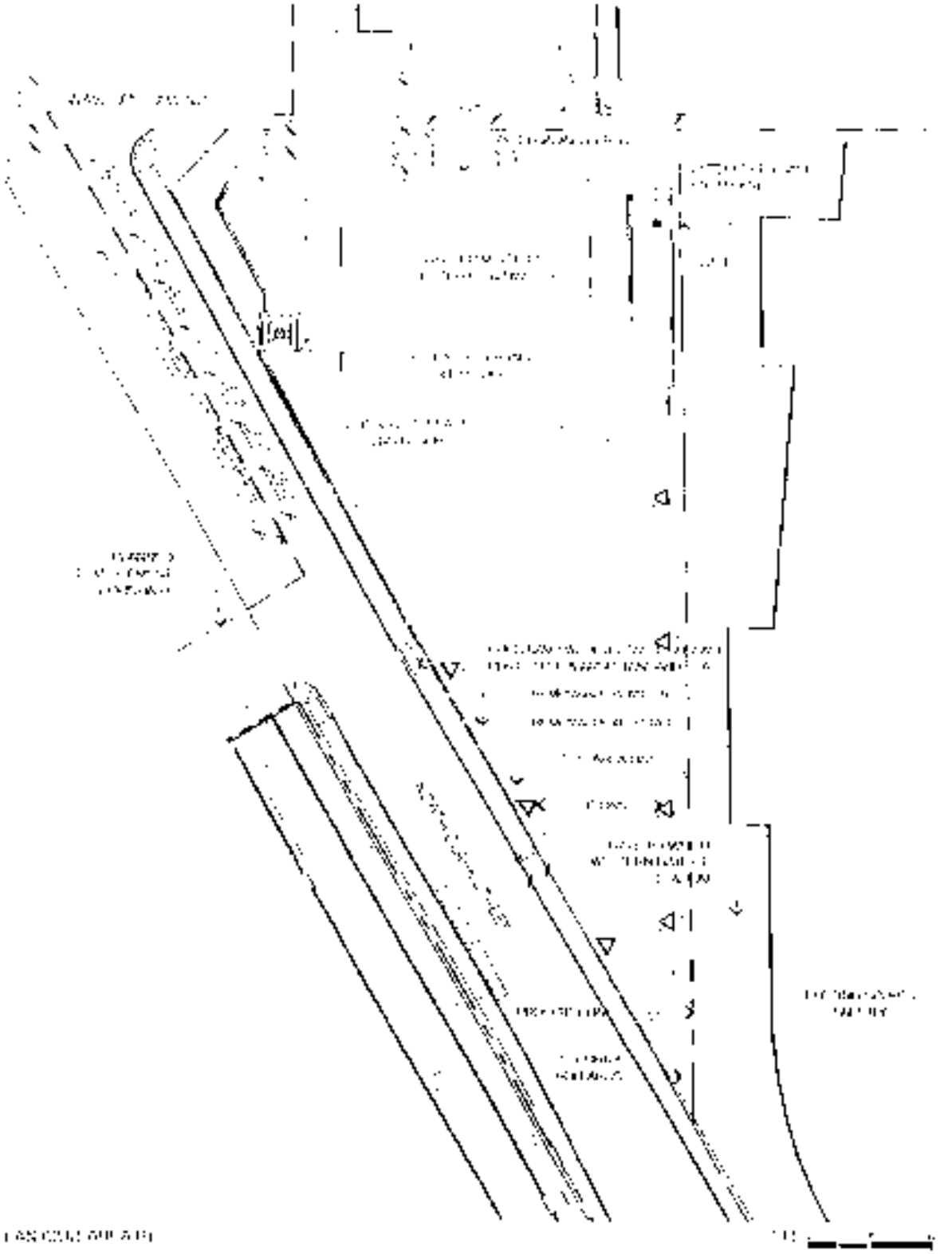

FINAL FOR PUBLICATION

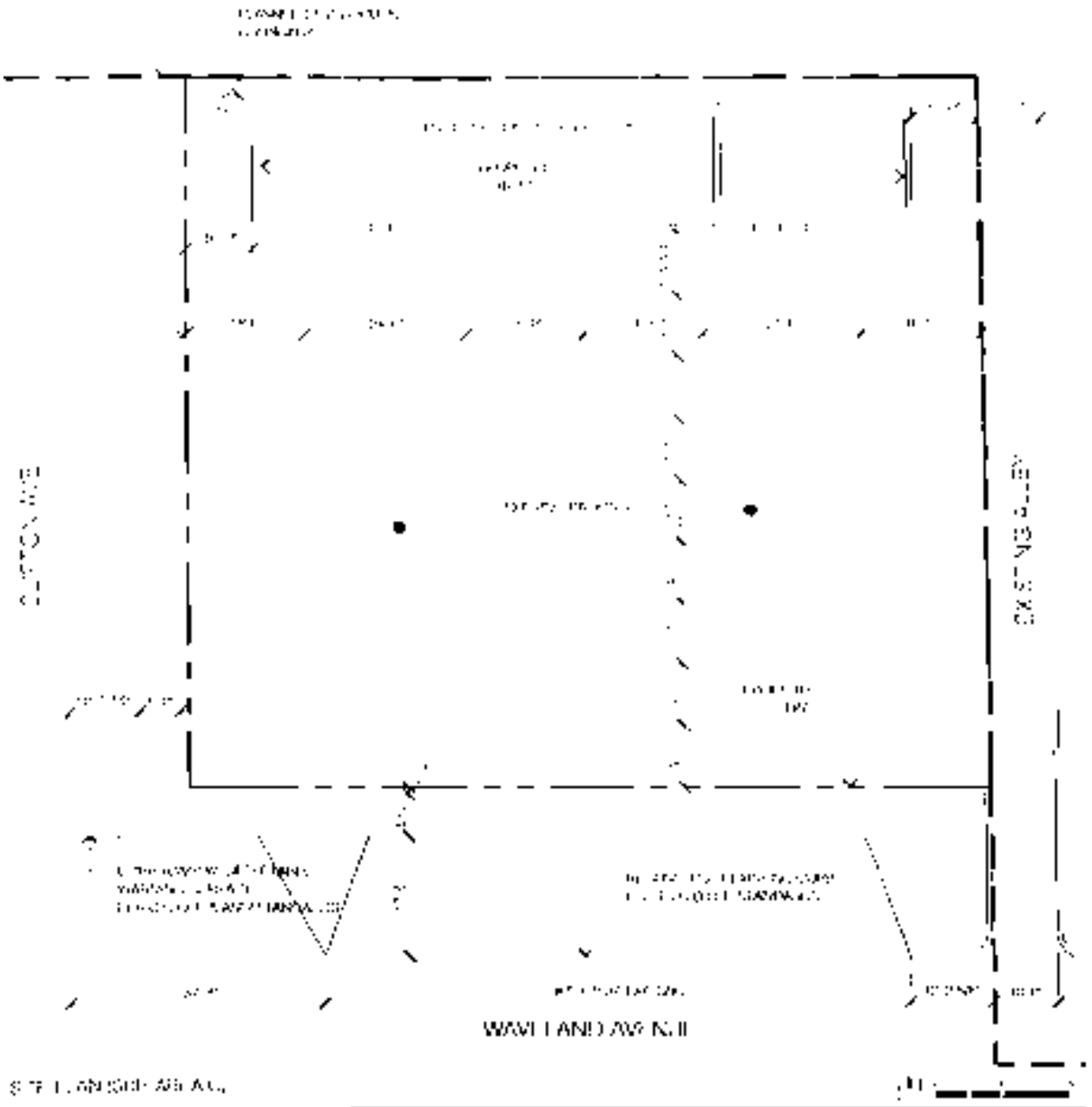

FINAL FOR PUBLICATION

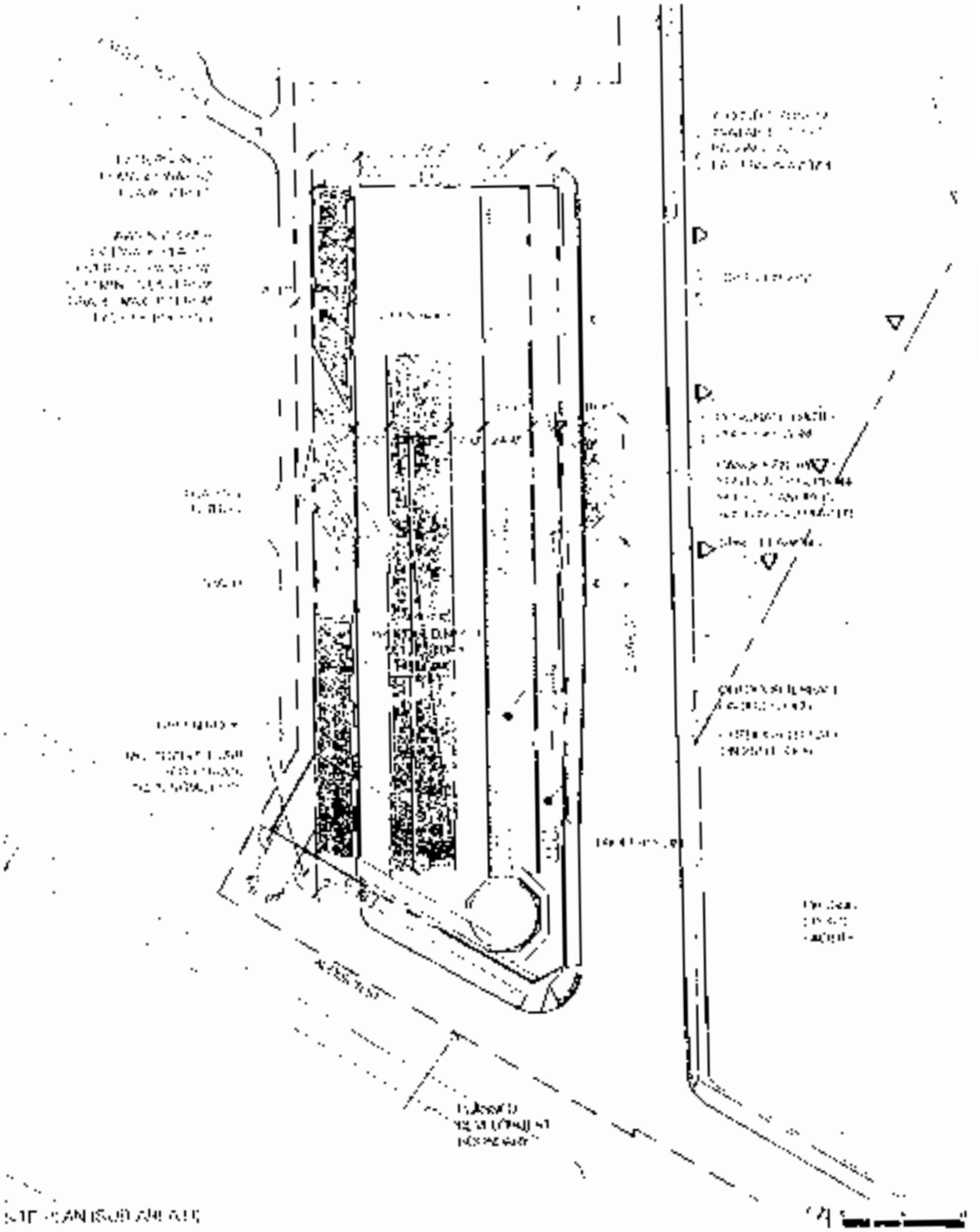

FINAL FOR PUBLICATION

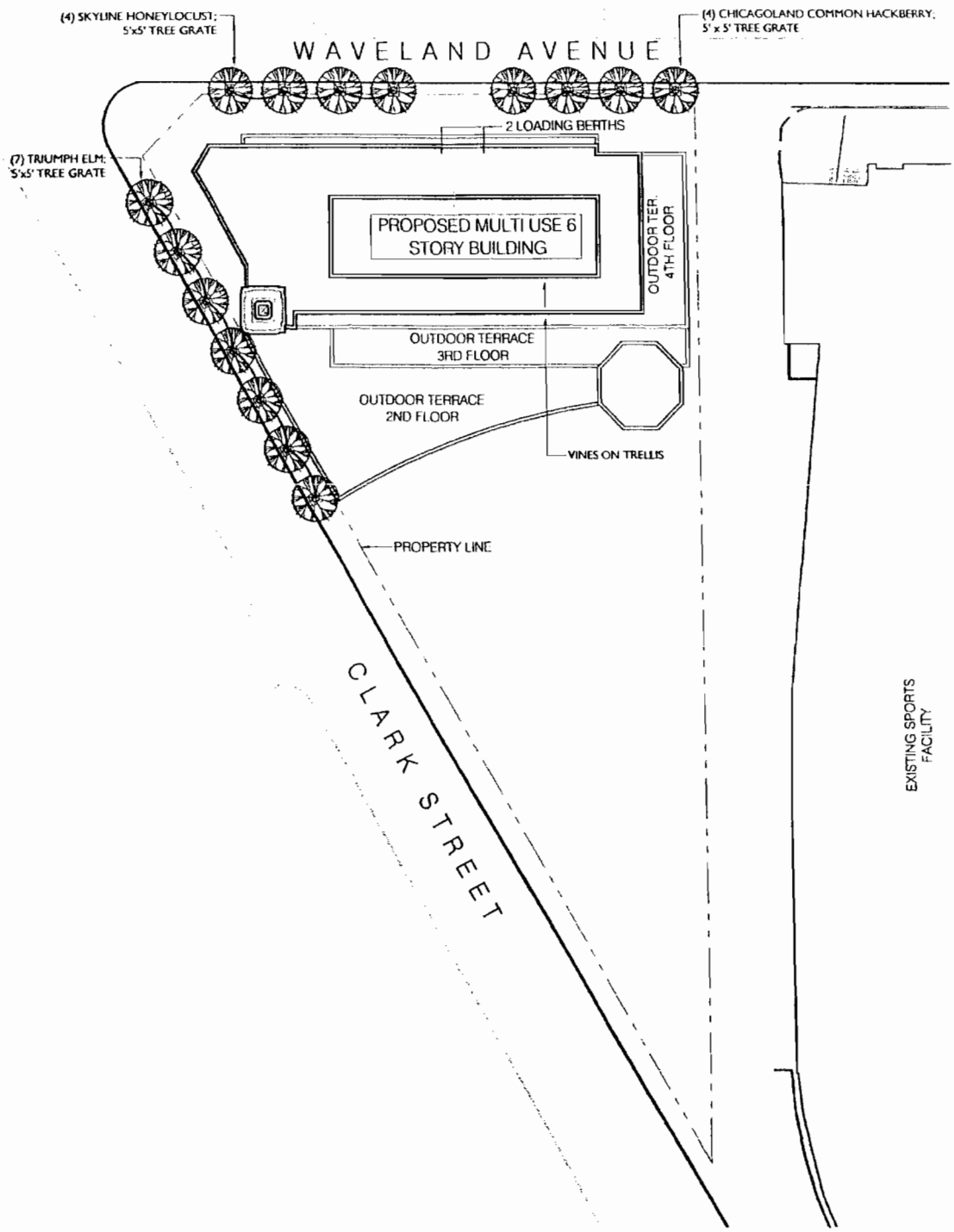

LANDSCAPE PLAN (SUB-AREA B)

0 50 100

APPLICANT: WRIGLEY FIELD HOLDINGS LLC (AND OTHERS)
ADDRESS: 1060 W. ADDISON STREET
INTRODUCTION DATE: 16 OCTOBER 2013
FINAL DATE: 21 NOVEMBER 2013

FINAL FOR PUBLICATION

©2013 VOA ASSOCIATES INC

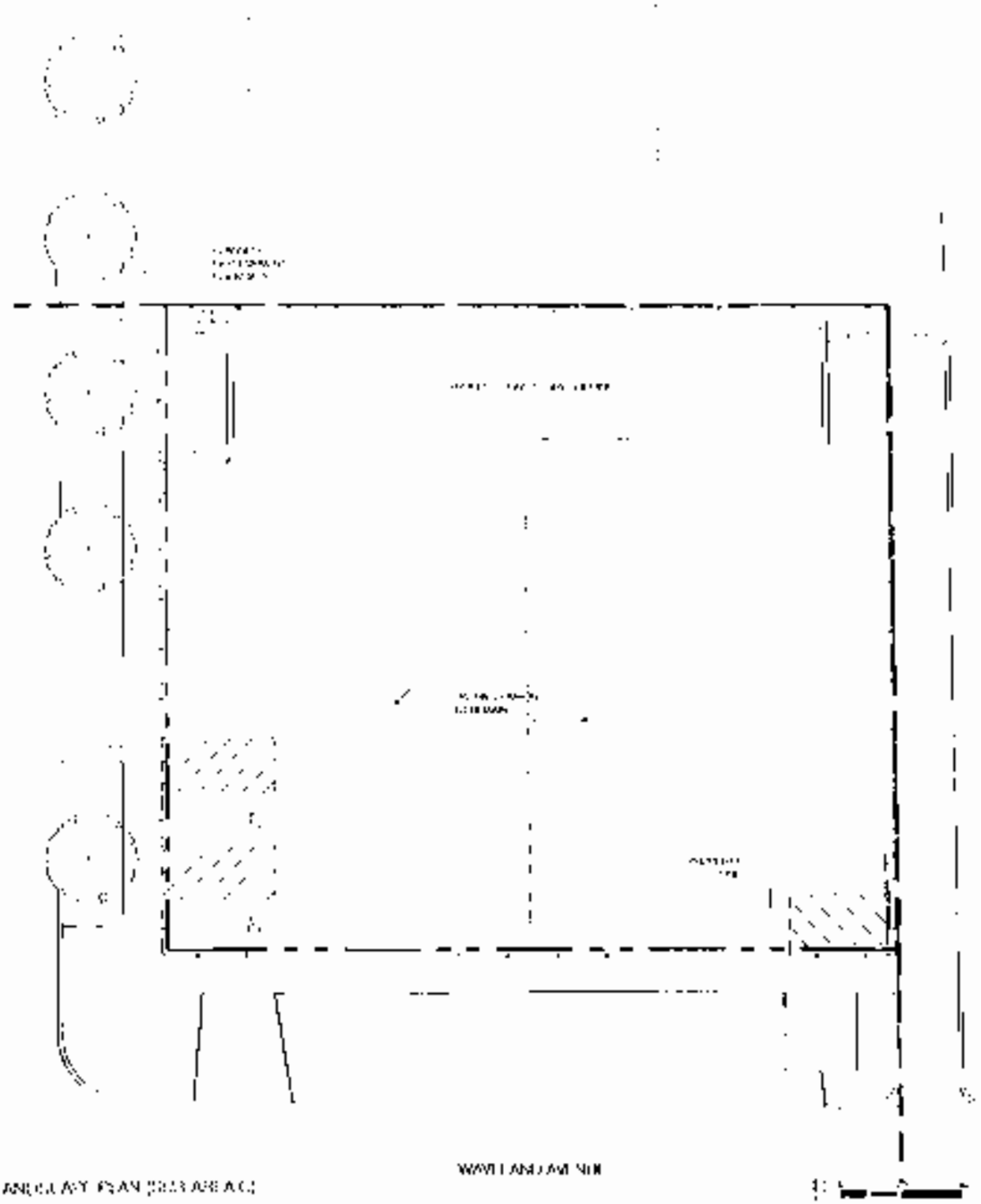

FINAL FOR PUBLICATION



PLANT PALETTE

SUB AREA A

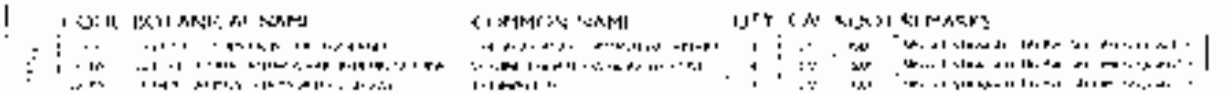

SUB AREA B TREES



SUB AREA B AND D GREEN ROOF AREAS

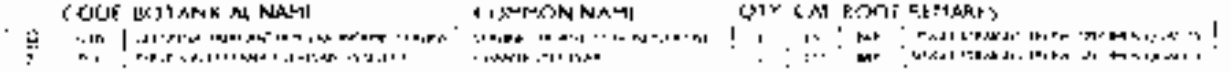

SUB-AREA C TREES

SUB-AREA D

PLANTING PALETTE

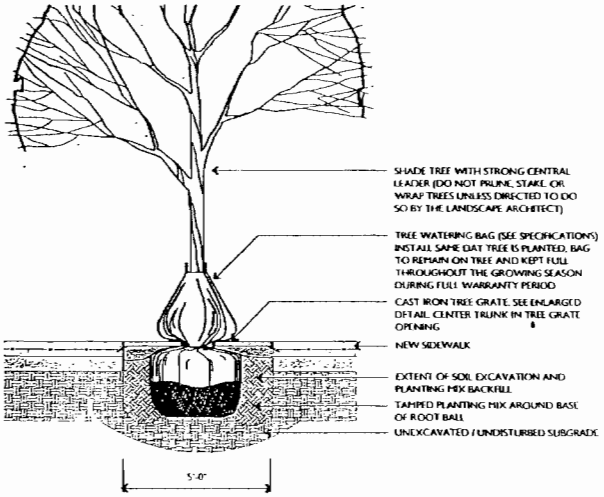

1 DECIDUOUS TREES IN TREE GRATE
SCALE: 3/16" = 1'-0"

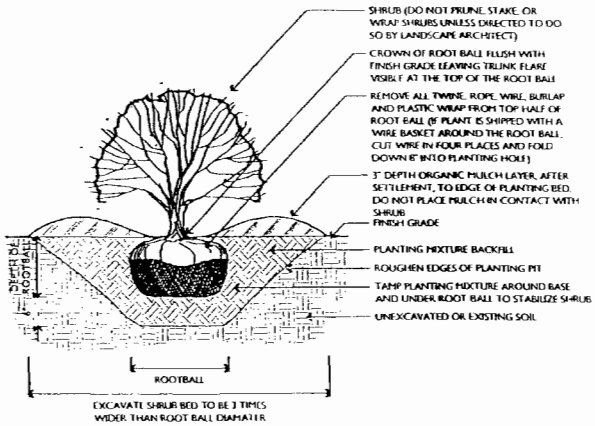

2 SHRUB INSTALLATION
SCALE: 3/8" = 1'-0"

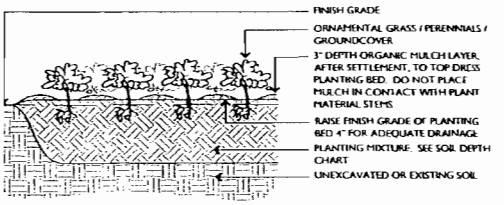

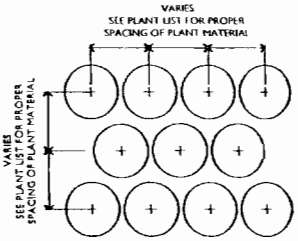

3 GROUNDCOVER AND PERENNIAL INSTALLATION
SCALE: 3/8" = 1'-0"

NOTE: THE CONTRACTOR IS TO SUPPLY SOIL FILL MATERIAL TO THE DEPTHS INDICATED ON THE CHART BELOW.

LANDSCAPE AREAS	DEPTH IN INCHES
LAWN AREAS (SOD)	12
LAWN AREAS (SEED)	NA
PLANTING BEDS - PERENNIALS	18 PLANTING MIX
PLANTING BEDS - MEDIUM AND SMALL SHRUBS	18 PLANTING MIX
RAISED PLANTERS	48 PLANTING MIX
SHADE AND ORNAMENTAL TREES	PER TREE INSTALLATION DETAIL

4 SOIL DEPTH CHART

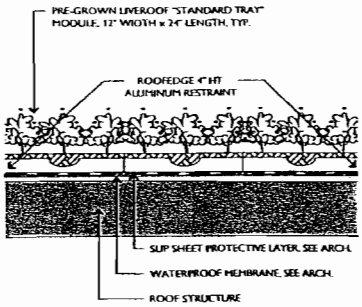

5 4" DEPTH LIVEROOF GREEN ROOF TRAY
SCALE: 3/8" = 1'-0"

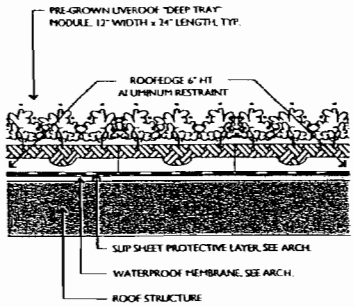

6 6" DEPTH LIVEROOF GREEN ROOF TRAY
SCALE: 3/8" = 1'-0"

LANDSCAPE ENLARGED PLANT DETAILS

APPLICANT: WRIGLEY FIELD HOLDINGS LLC. (AND OTHERS)
ADDRESS: 1060 W. ADDISON STREET
INTRODUCTION DATE: 16 OCTOBER 2013
FINAL DATE: 21 NOVEMBER 2013

FINAL FOR PUBLICATION

©2013 VOA ASSOCIATES INC.

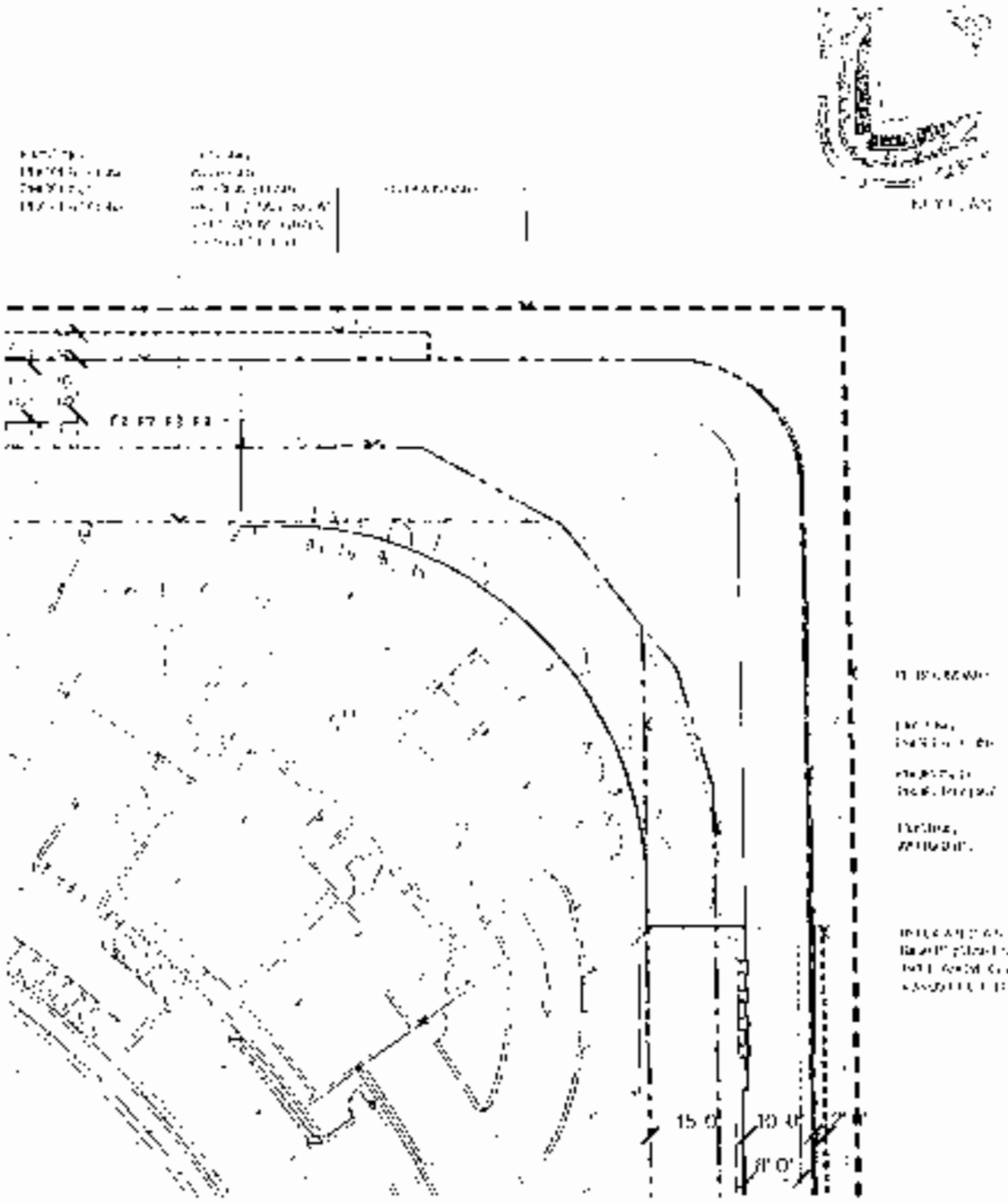
15.0'
10.4'
9'-0"

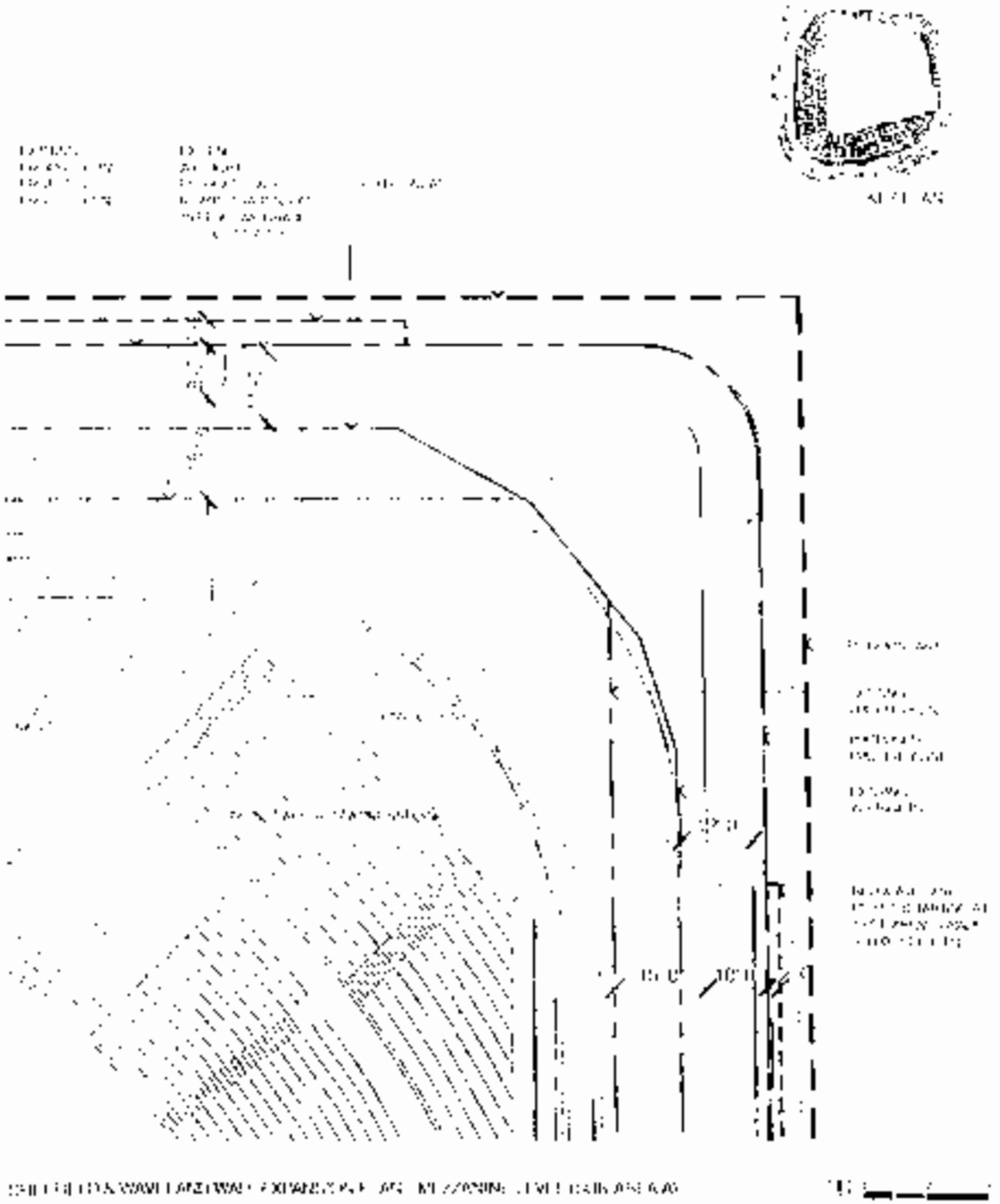

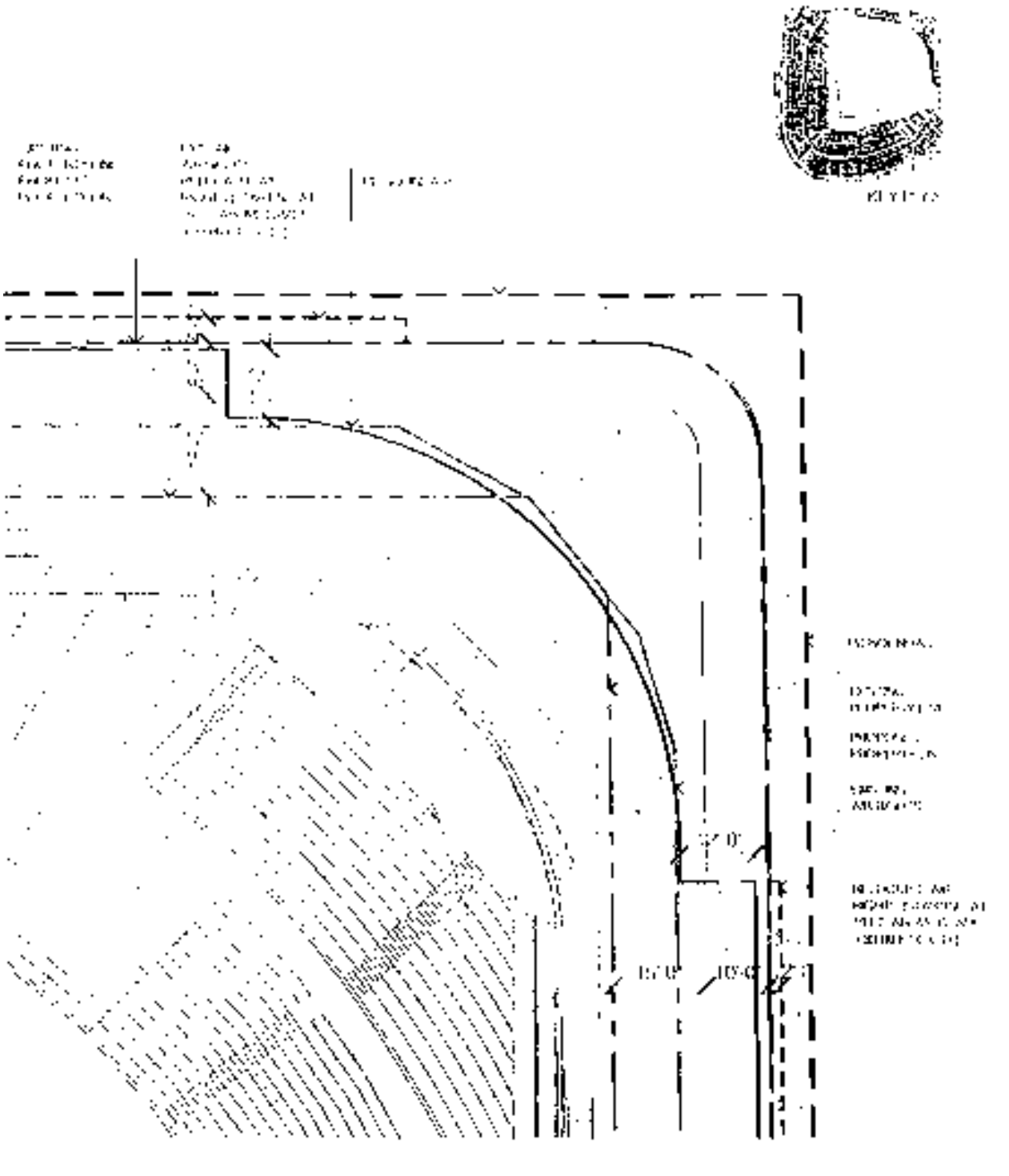

FINAL FOR PUBLICATION

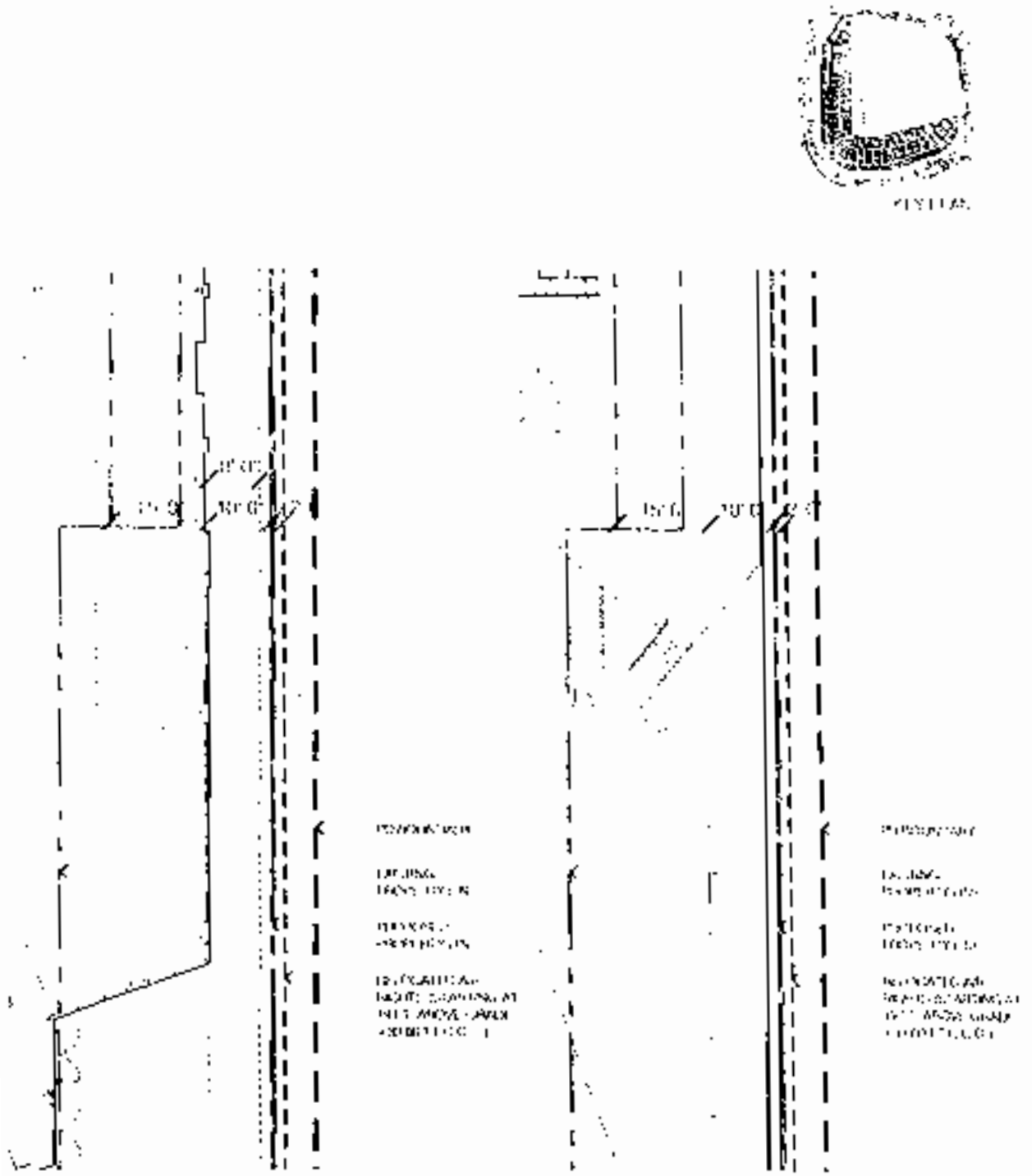

EXPANSION PLAN - CONCOURSE, MEZZANINE LEVEL - HIGH FIELD (SEE AREA A)

FINAL FOR PUBLICATION



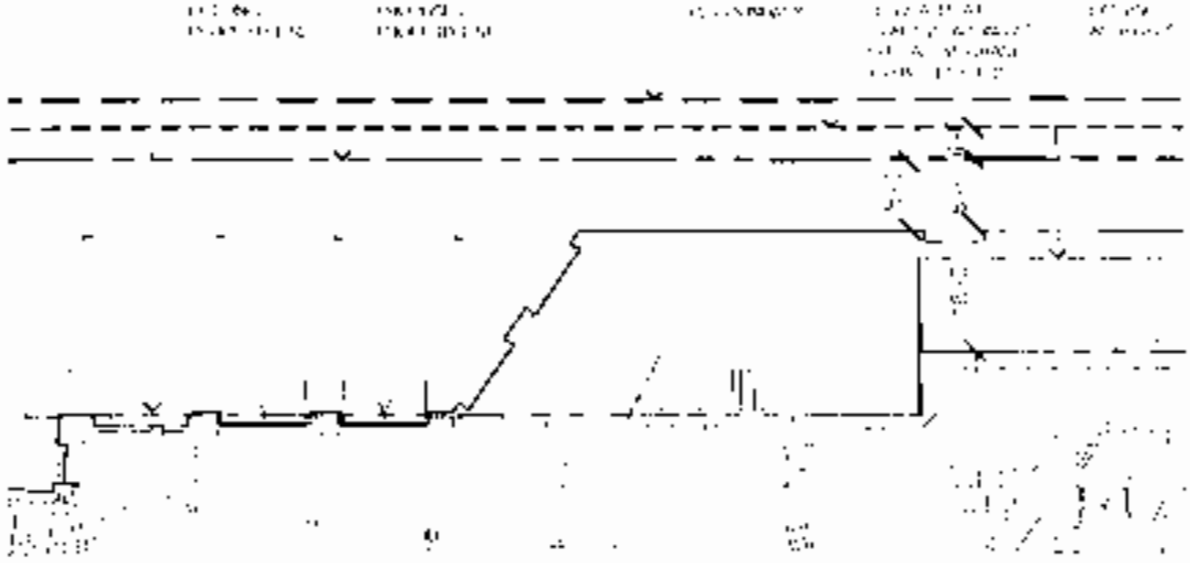

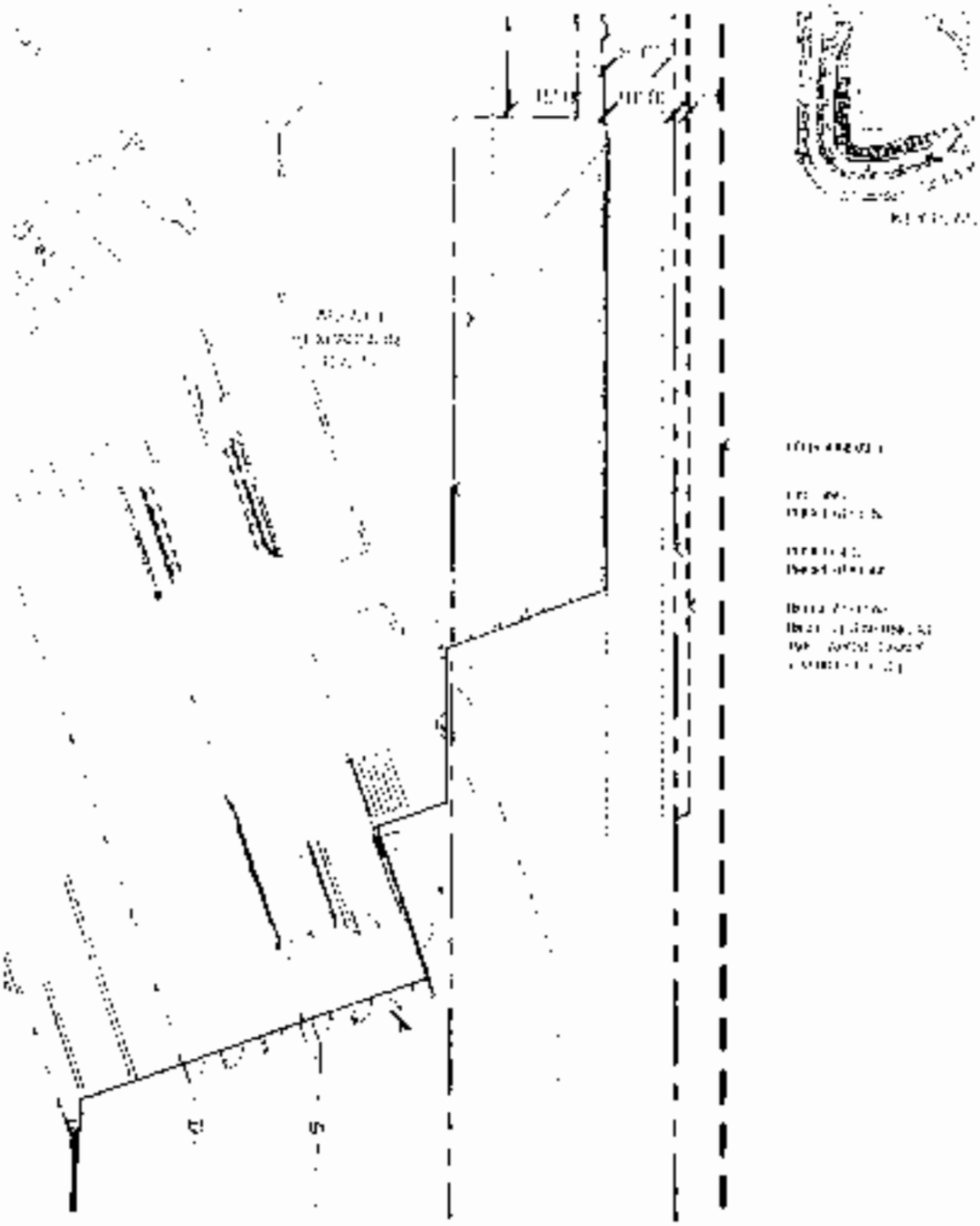

DRAWING PLAN CONCOURSE LEVEL PUBLIC AREAS

FINAL FOR PUBLICATION

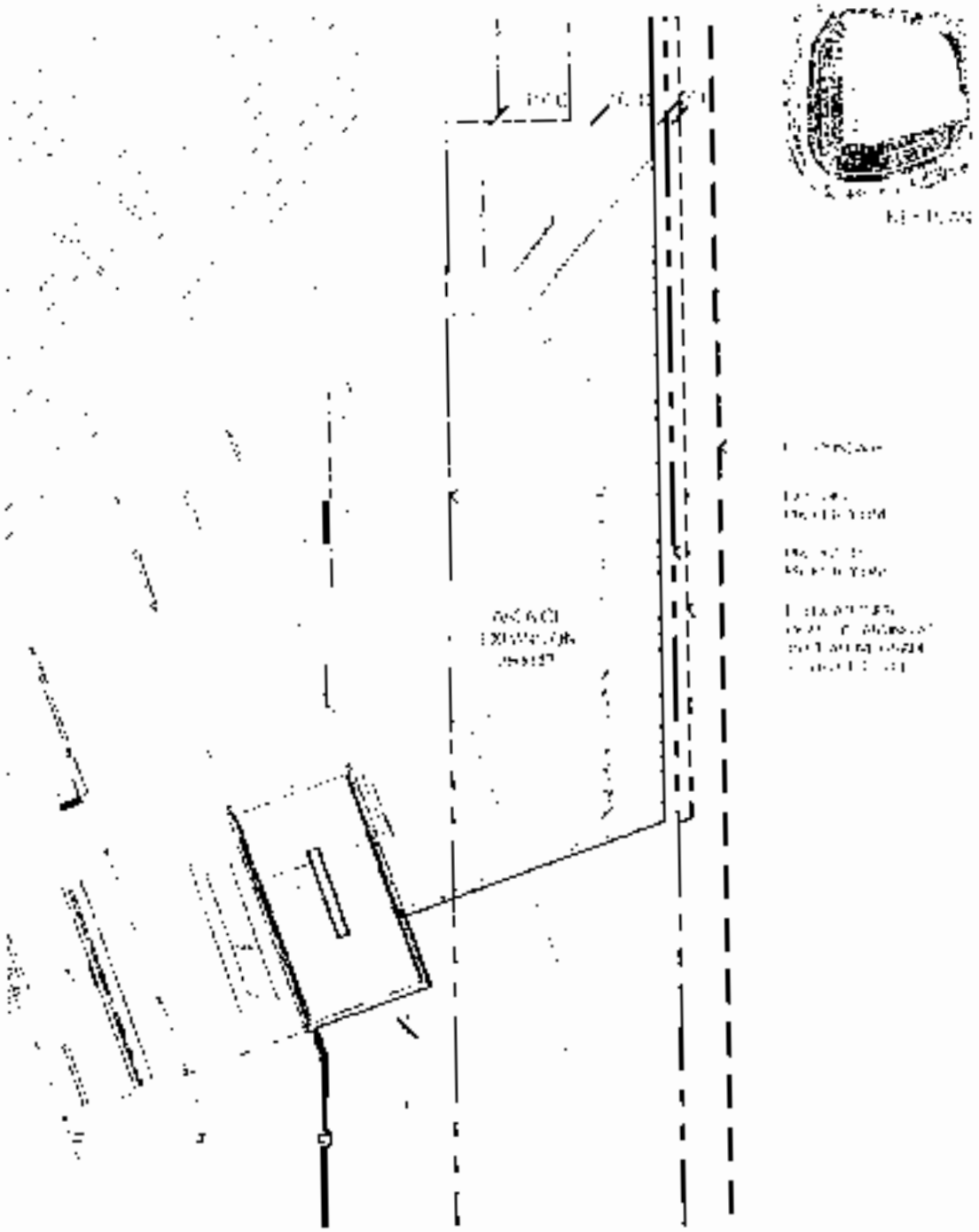

FINAL FOR PUBLICATION

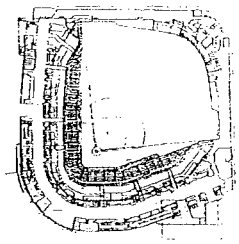

KEY PLAN

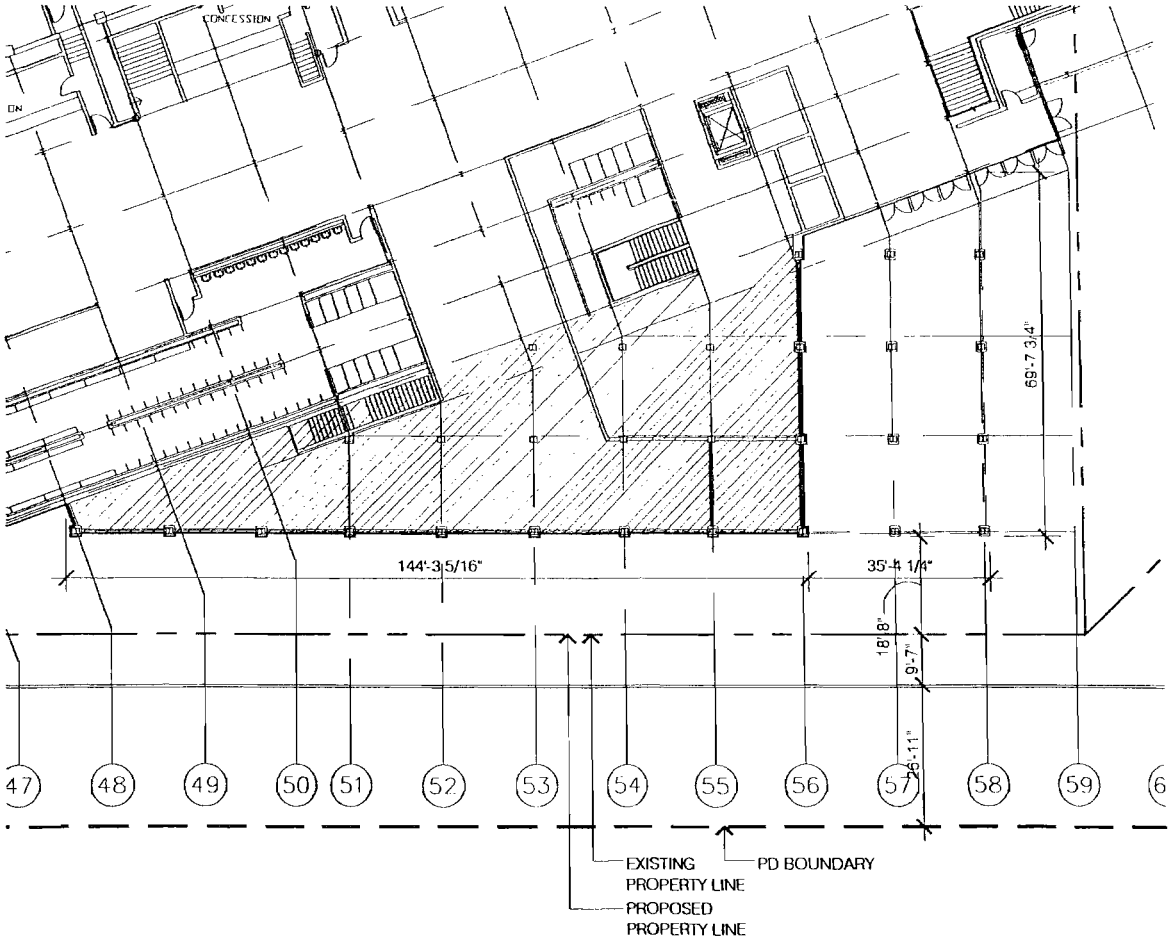

EXPANSION PLAN - CONCOURSE LEVEL (SUB-AREA A)

0 15 30

APPLICANT WRIGLEY FIELD HOLDINGS LLC. (AND OTHERS)
ADDRESS: 1060 W. ADDISON STREET
INTRODUCTION DATE: 16 OCTOBER 2013
FINAL DATE: 21 NOVEMBER 2013

FINAL FOR PUBLICATION

©2013 VOA ASSOCIATES INC

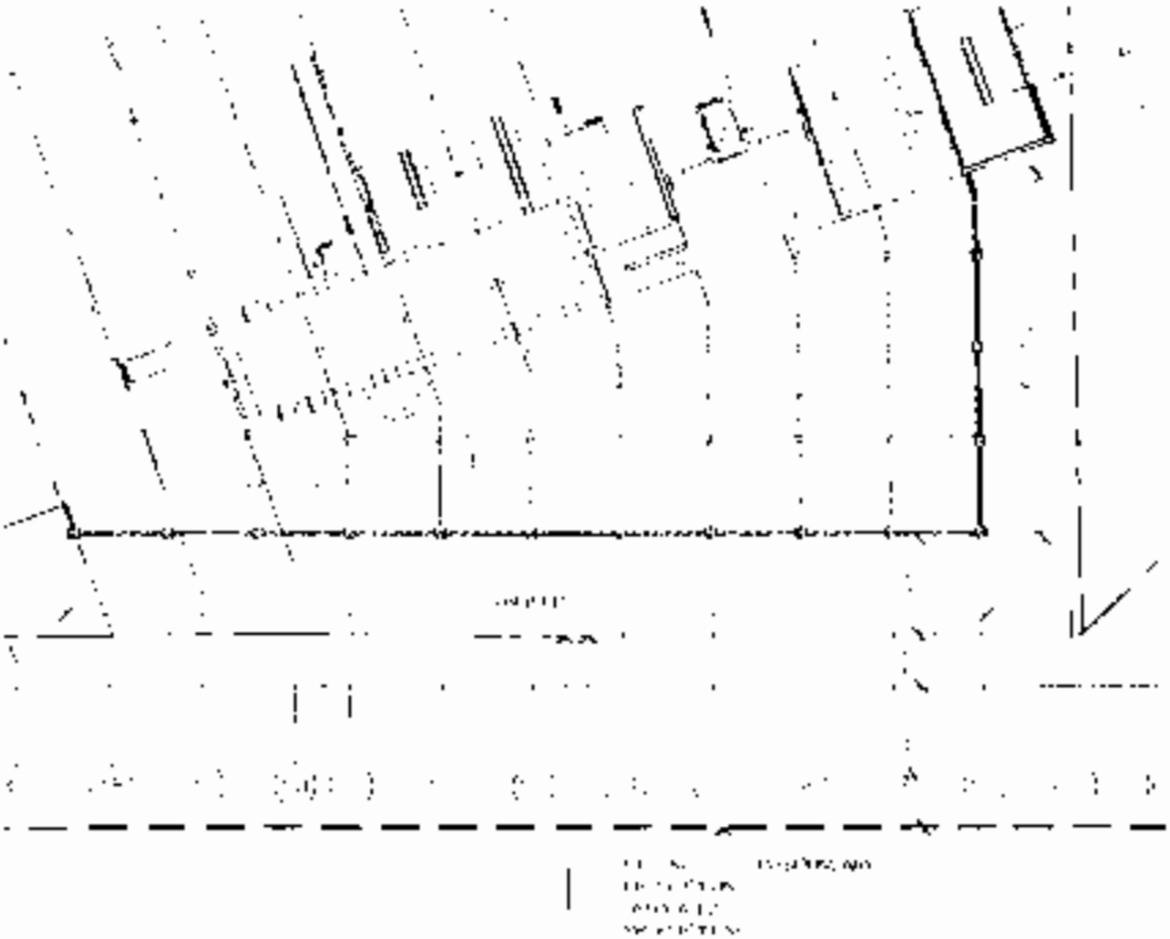

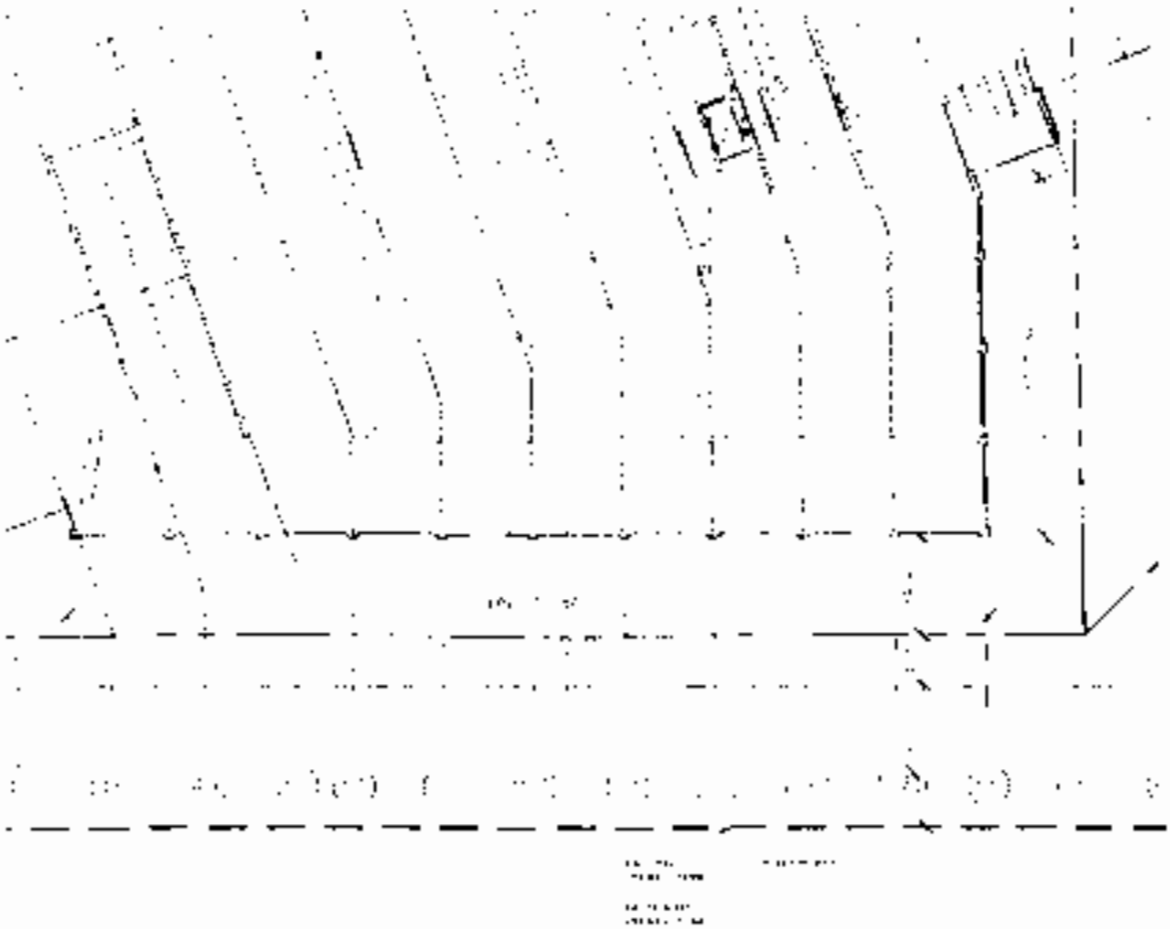



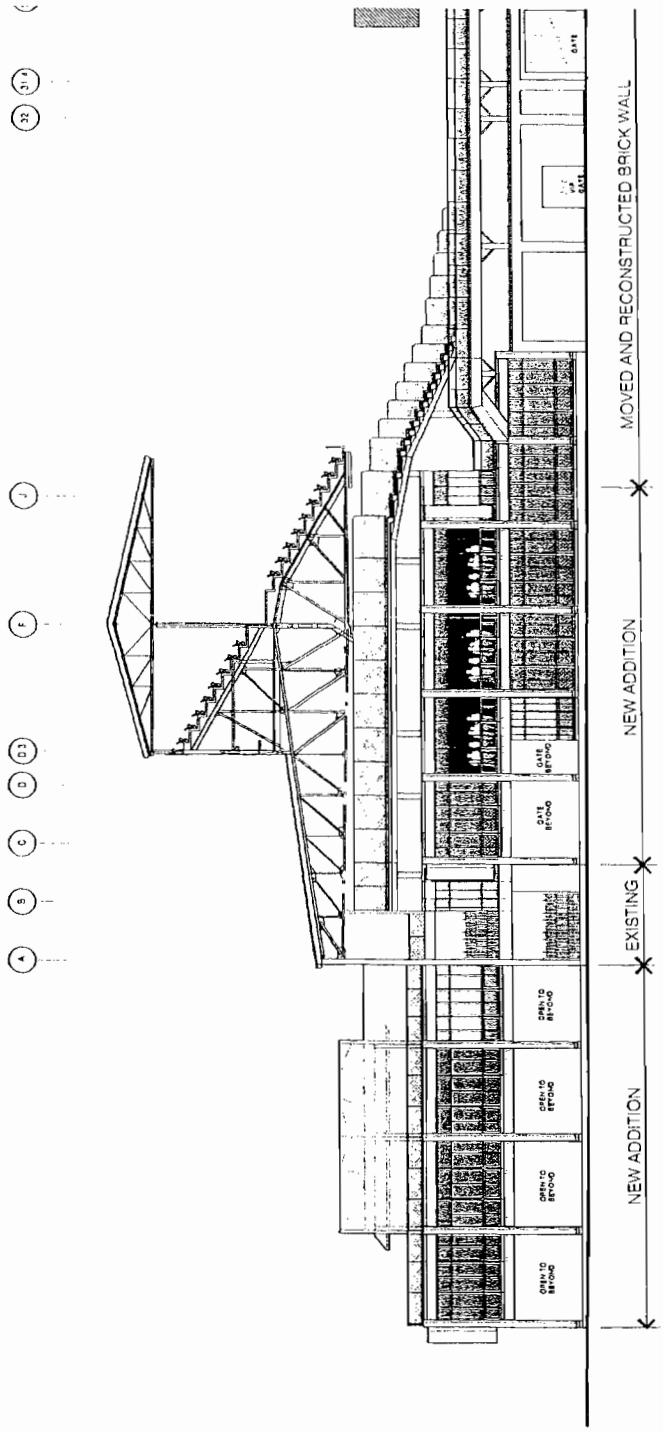

NOTE: SIGNAGE OMITTED HERE
SEE PD SIGNAGE MATRIX.

MINI-TRIANGLE EXPANSION ELEVATIONS (SUB-AREA A) (2 OF 2)

0 15 30

APPLICANT: WRIGLEY FIELD HOLDINGS LLC. (AND OTHERS)
ADDRESS: 1060 W. ADDISON STREET
INTRODUCTION DATE: 16 OCTOBER 2013
FINAL DATE: 21 NOVEMBER 2013

FINAL FOR PUBLICATION

© 2013 VOA ASSOCIATES INC.



RESTORATION AND EXPANSION ELEVATIONS (SOUTH AND EAST) (1 OF 6)

FINAL FOR PUBLICATION

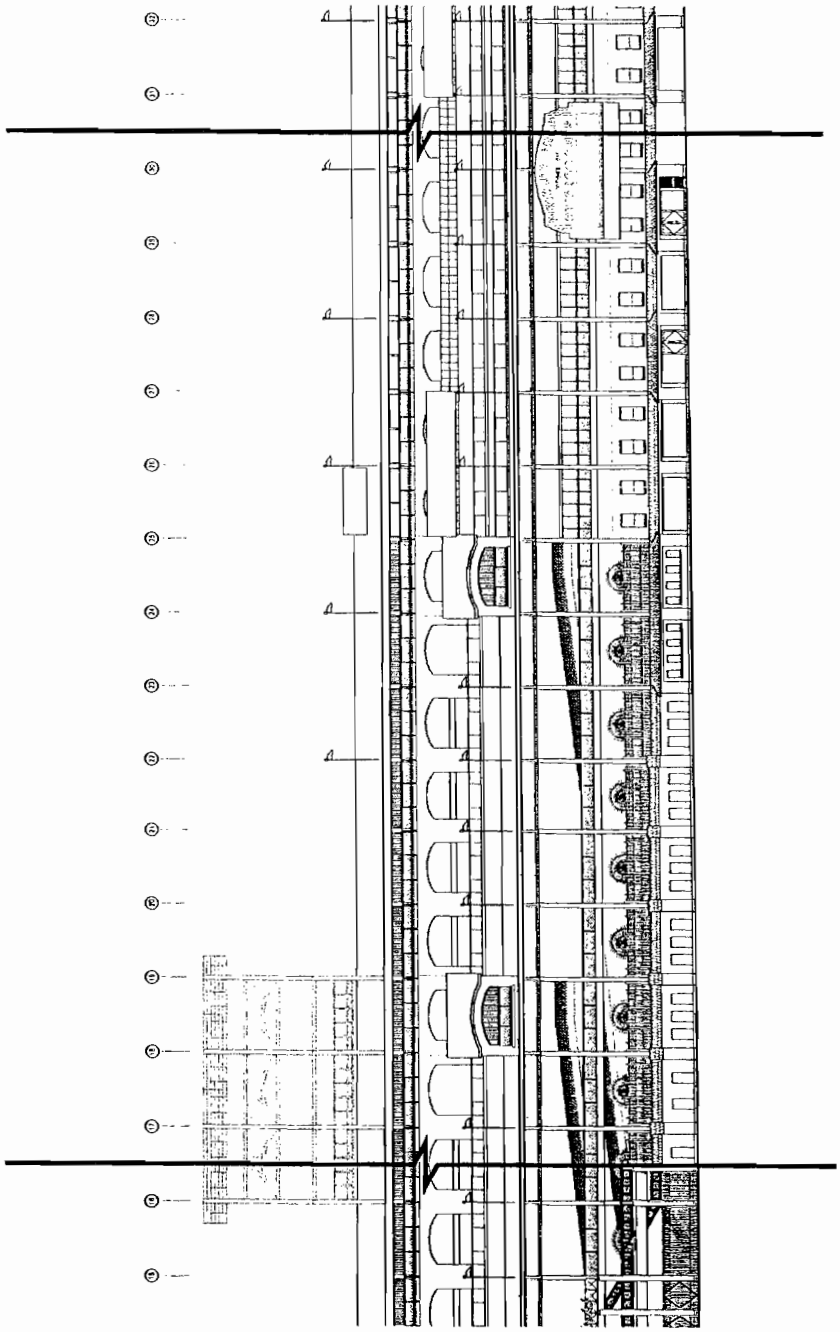

NOTE: SIGNAGE OMITTED HERE
SEE PD SIGNAGE MATRIX.

RESTORATION AND EXPANSION ELEVATIONS (SUB-AREA A) (2 OF 8)

0 20 40

APPLICANT: WRIGLEY FIELD HOLDINGS LLC. (AND OTHERS)
ADDRESS: 1060 W. ADDISON STREET
INTRODUCTION DATE: 16 OCTOBER 2013
FINAL DATE: 21 NOVEMBER 2013

FINAL FOR PUBLICATION

©2013 VOA ASSOCIATES INC

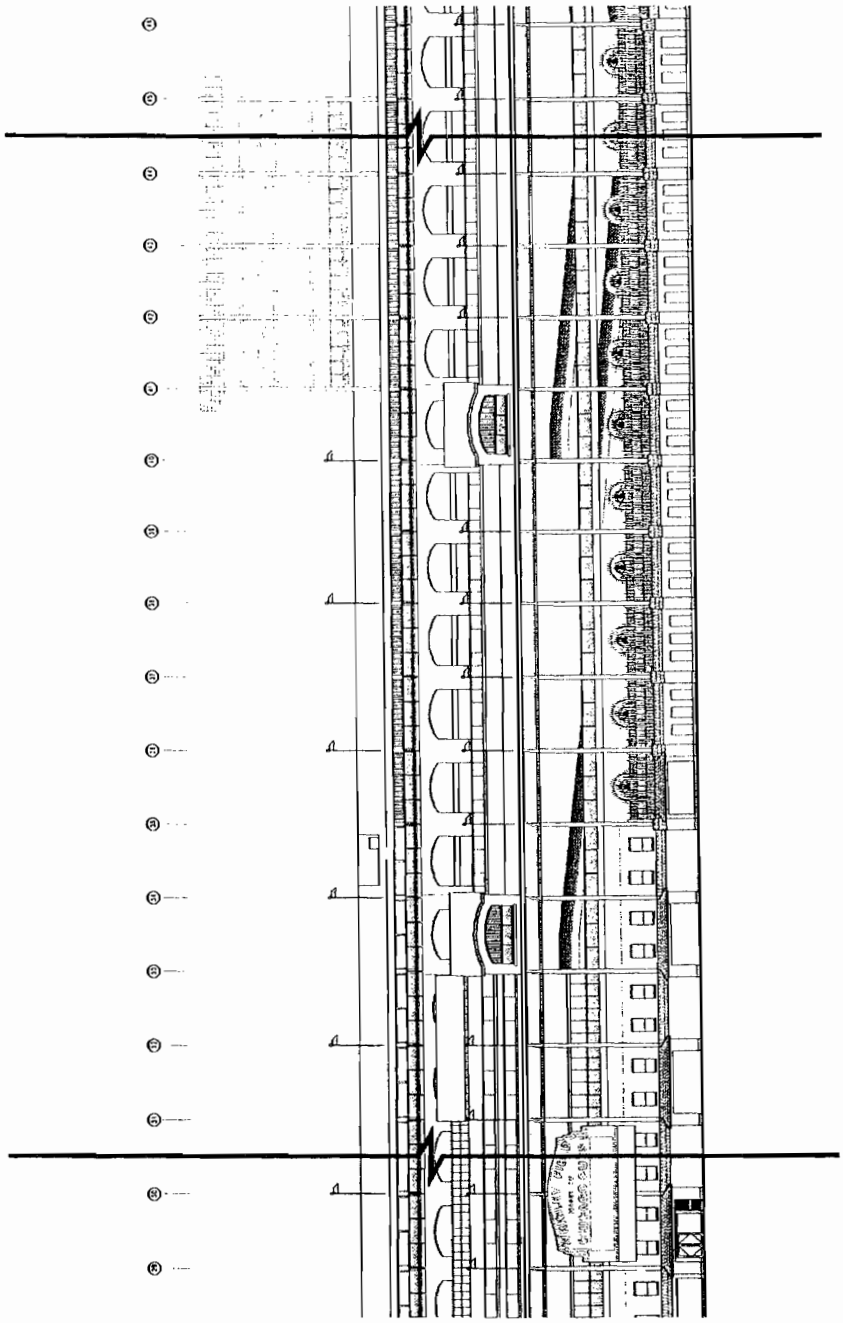

NOTE: SIGNAGE OMITTED HERE
SEE PD SIGNAGE MATRIX.

RESTORATION AND EXPANSION ELEVATIONS (SUB-AREA A) (3 OF 8)

0 20 40

APPLICANT: WRIGLEY FIELD HOLDINGS LLC. (AND OTHERS)
ADDRESS: 1060 W. ADDISON STREET
INTRODUCTION DATE: 16 OCTOBER 2013
FINAL DATE: 21 NOVEMBER 2013

FINAL FOR PUBLICATION

© 2013 VOA ASSOCIATES INC.



RESTORATION AND EXPANSION ELEVATIONS (SOUTH AND EAST)

FINAL FOR PUBLICATION

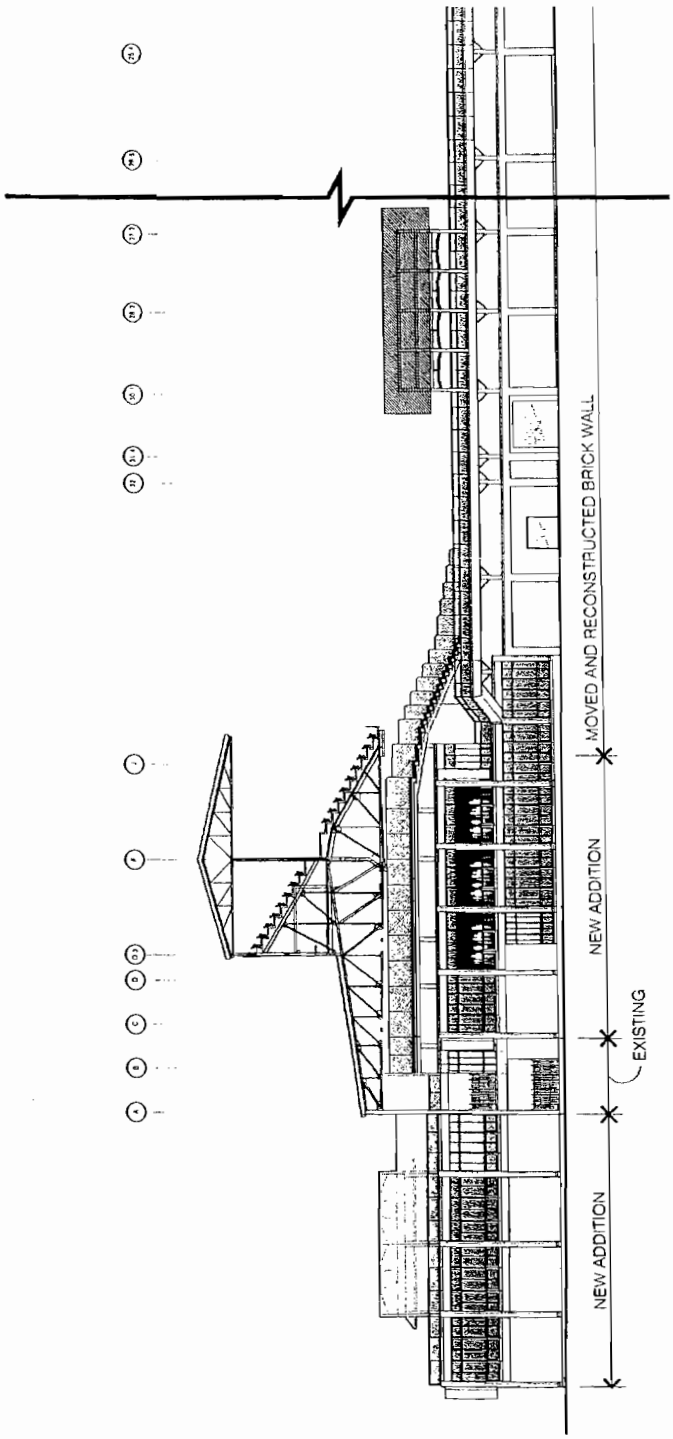

NOTE: SIGNAGE OMITTED HERE
SEE PD SIGNAGE MATRIX.

RESTORATION AND EXPANSION ELEVATIONS (SUB-AREA A) (5 OF 8)

0 20 40

APPLICANT: WRIGLEY FIELD HOLDINGS LLC. (AND OTHERS)
ADDRESS: 1060 W. ADDISON STREET
INTRODUCTION DATE: 16 OCTOBER 2013
FINAL DATE: 21 NOVEMBER 2013

FINAL FOR PUBLICATION

© 2013 VOA ASSOCIATES INC

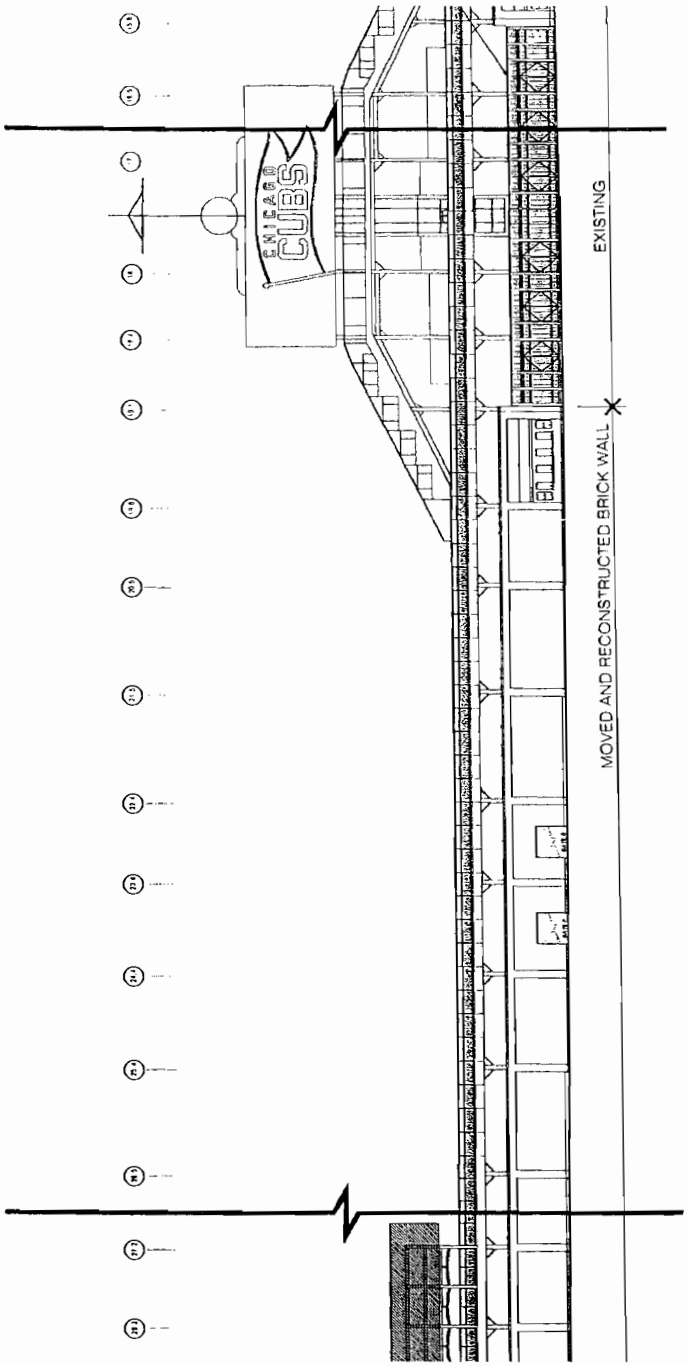

NOTE: SIGNAGE OMITTED HERE
SEE PD SIGNAGE MATRIX.

RESTORATION AND EXPANSION ELEVATIONS (SUB-AREA A) (6 OF 8)

0 20 40

APPLICANT: WRIGLEY FIELD HOLDINGS LLC (AND OTHERS)
ADDRESS: 1060 W. ADDISON STREET
INTRODUCTION DATE: 16 OCTOBER 2013
FINAL DATE: 21 NOVEMBER 2013

FINAL FOR PUBLICATION

© 2013 VOA ASSOCIATES INC

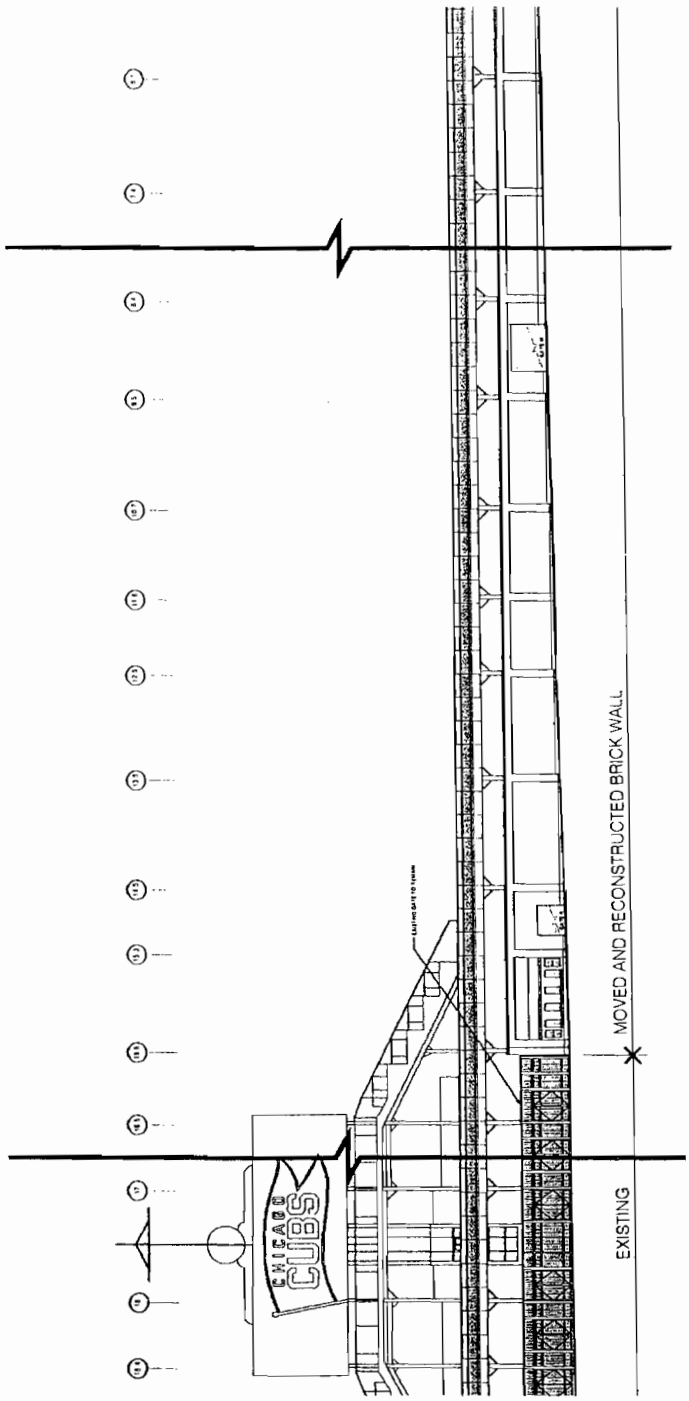

NOTE: SIGNAGE OMITTED HERE
SEE PD SIGNAGE MATRIX.

RESTORATION AND EXPANSION ELEVATIONS (SUB-AREA A) (7 OF 8)

0 20 40

APPLICANT: WRIGLEY FIELD HOLDINGS LLC. (AND OTHERS)
ADDRESS: 1060 W. ADDISON STREET
INTRODUCTION DATE: 16 OCTOBER 2013
FINAL DATE: 21 NOVEMBER 2013

FINAL FOR PUBLICATION

© 2013 VOA ASSOCIATES INC

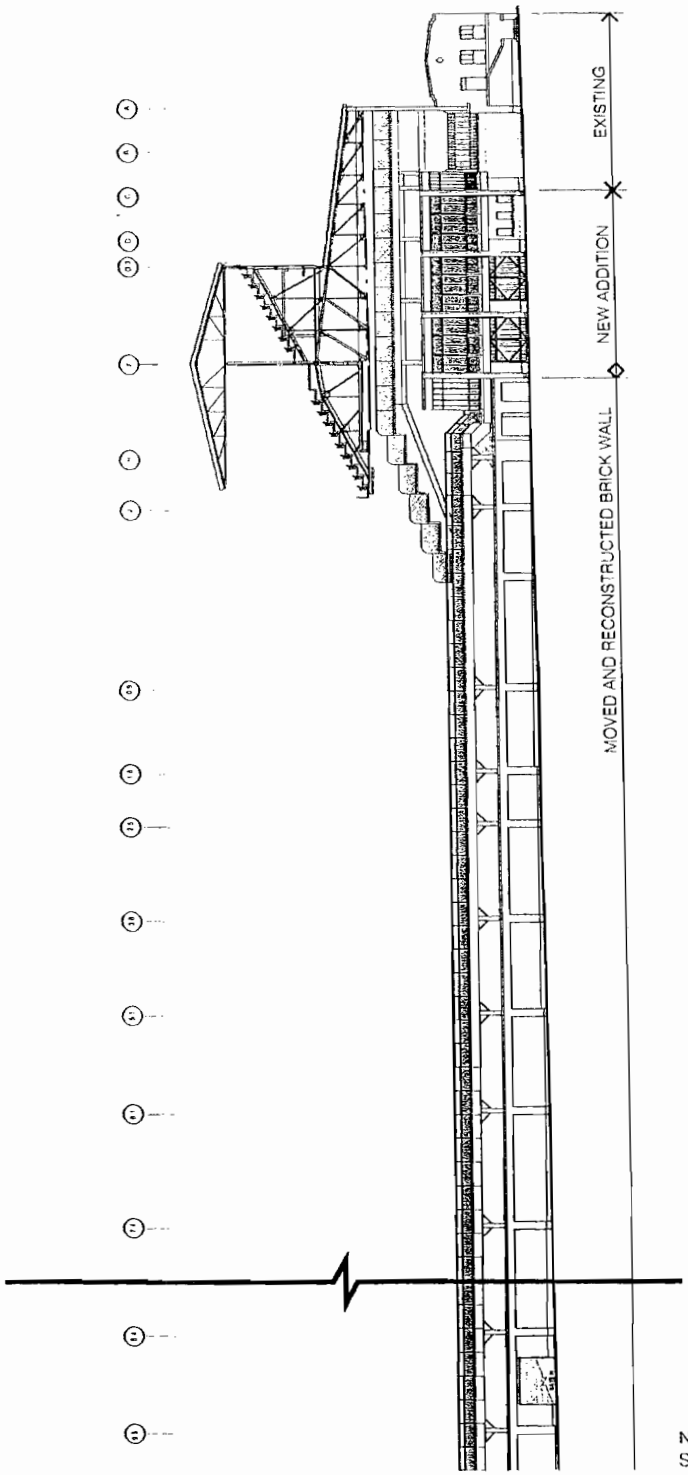

RESTORATION AND EXPANSION ELEVATIONS (SUB-AREA A) (8 OF 8)

0 20 40

APPLICANT WRIGLEY FIELD HOLDINGS LLC. (AND OTHERS)
ADDRESS: 1060 W. ADDISON STREET
INTRODUCTION DATE: 16 OCTOBER 2013
FINAL DATE: 21 NOVEMBER 2013

FINAL FOR PUBLICATION

©2013 VOA ASSOCIATES INC

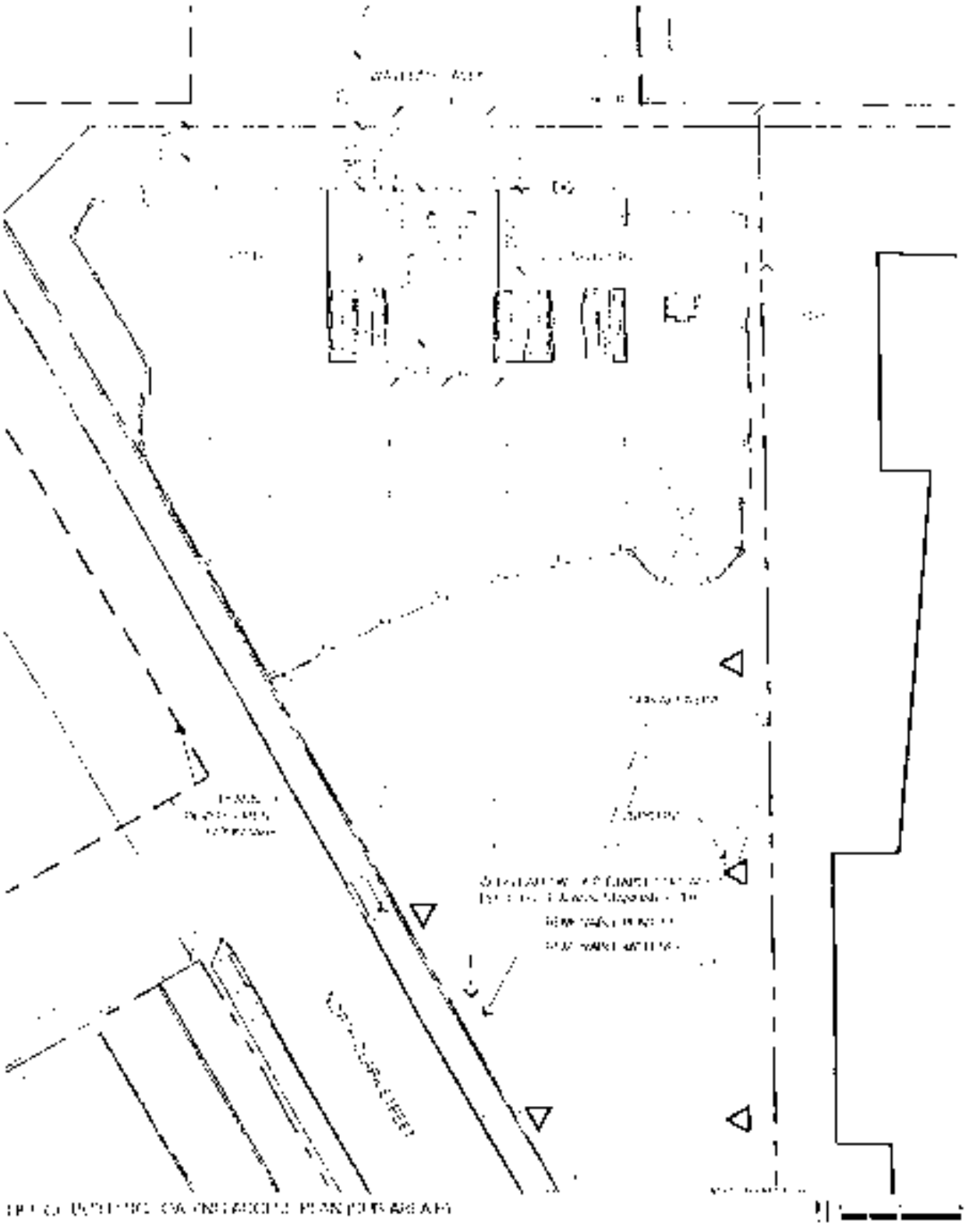

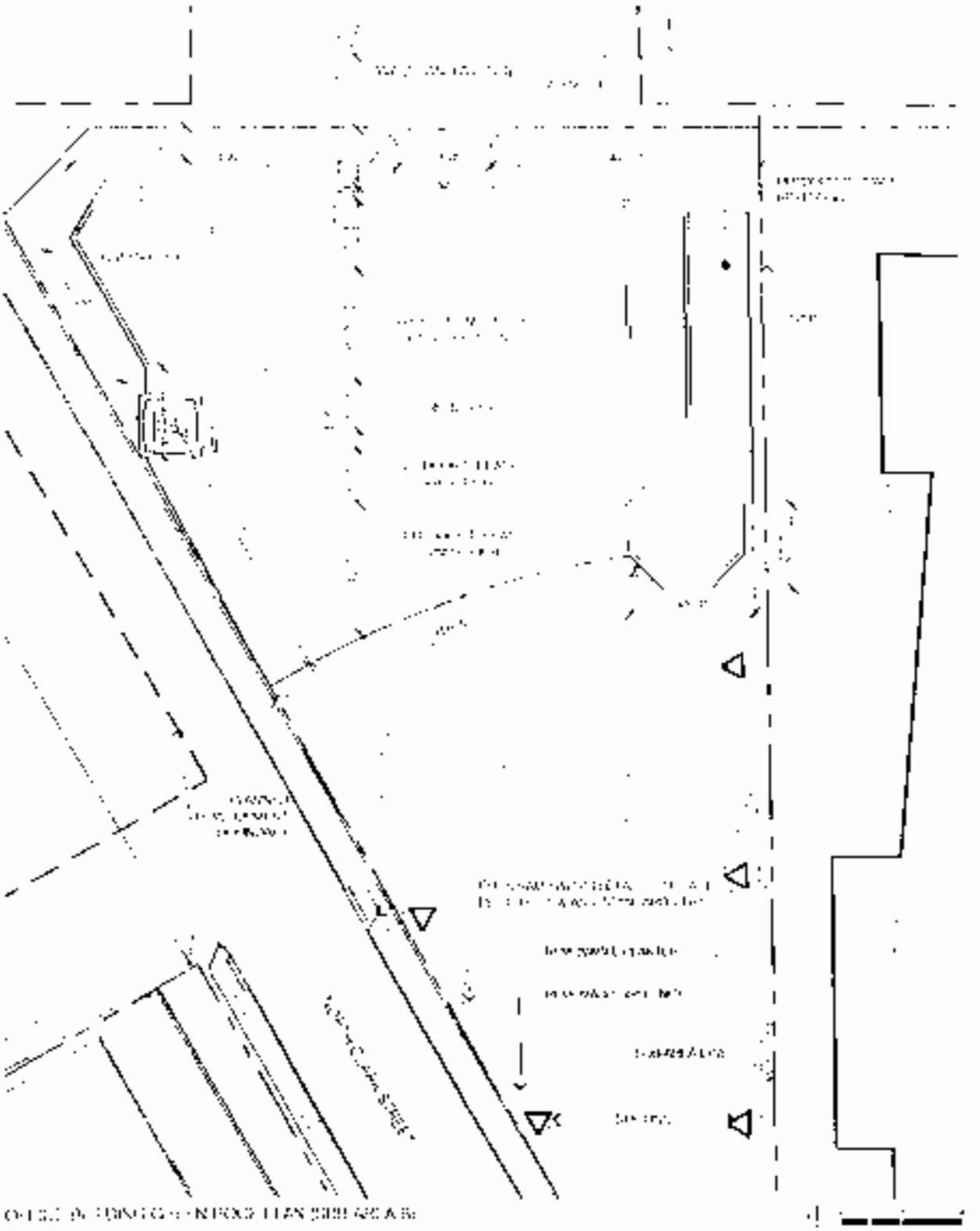





FINAL FOR PUBLICATION





FINAL FOR PUBLICATION

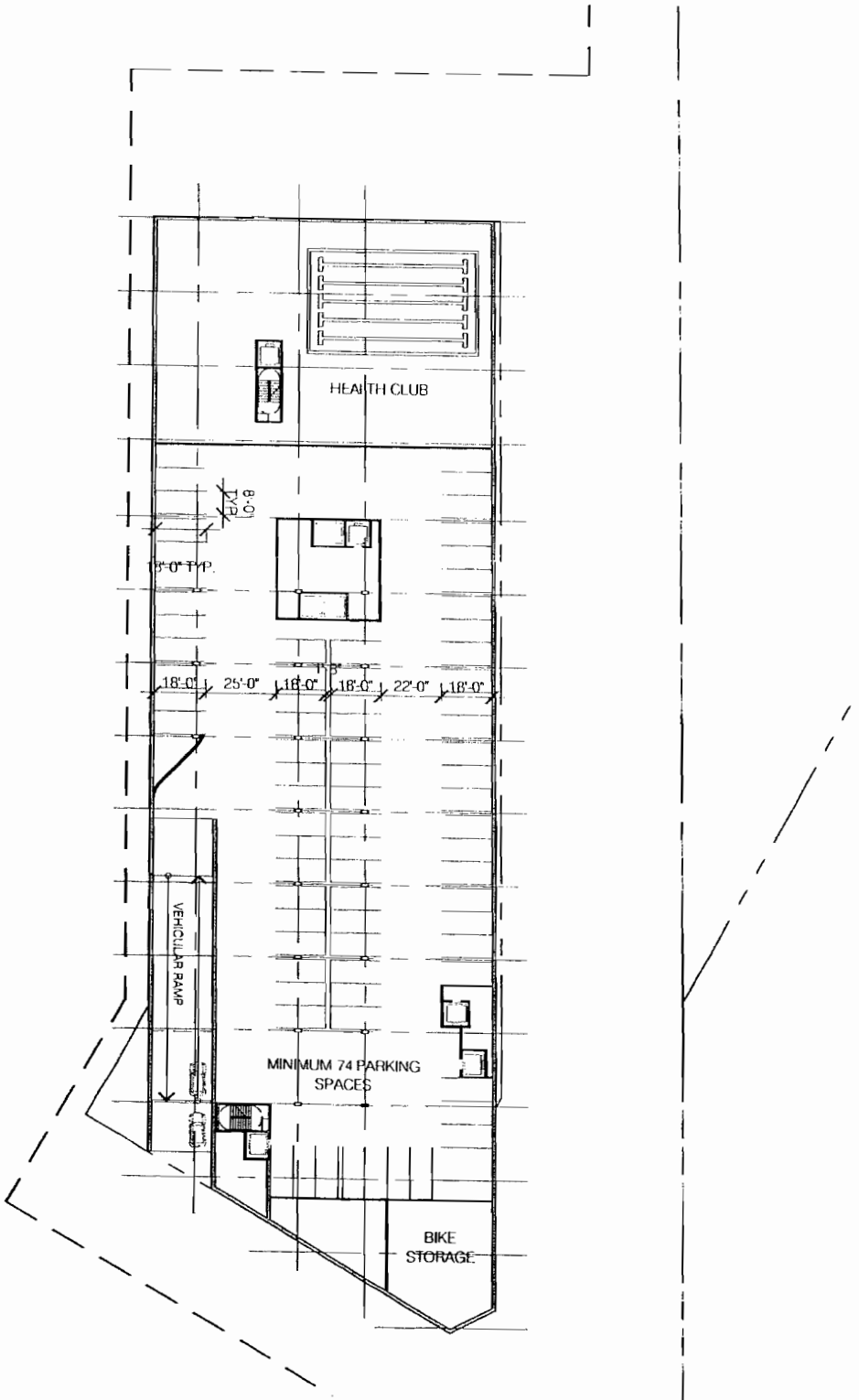

HOTEL BUILDING PARKING PLAN

APPLICANT: WRIGLEY FIELD HOLDINGS LLC. (AND OTHERS)
ADDRESS: 1060 W. ADDISON STREET
INTRODUCTION DATE: 16 OCTOBER 2013
FINAL DATE: 21 NOVEMBER 2013

FINAL FOR PUBLICATION

© 2013 VOA ASSOCIATES INC

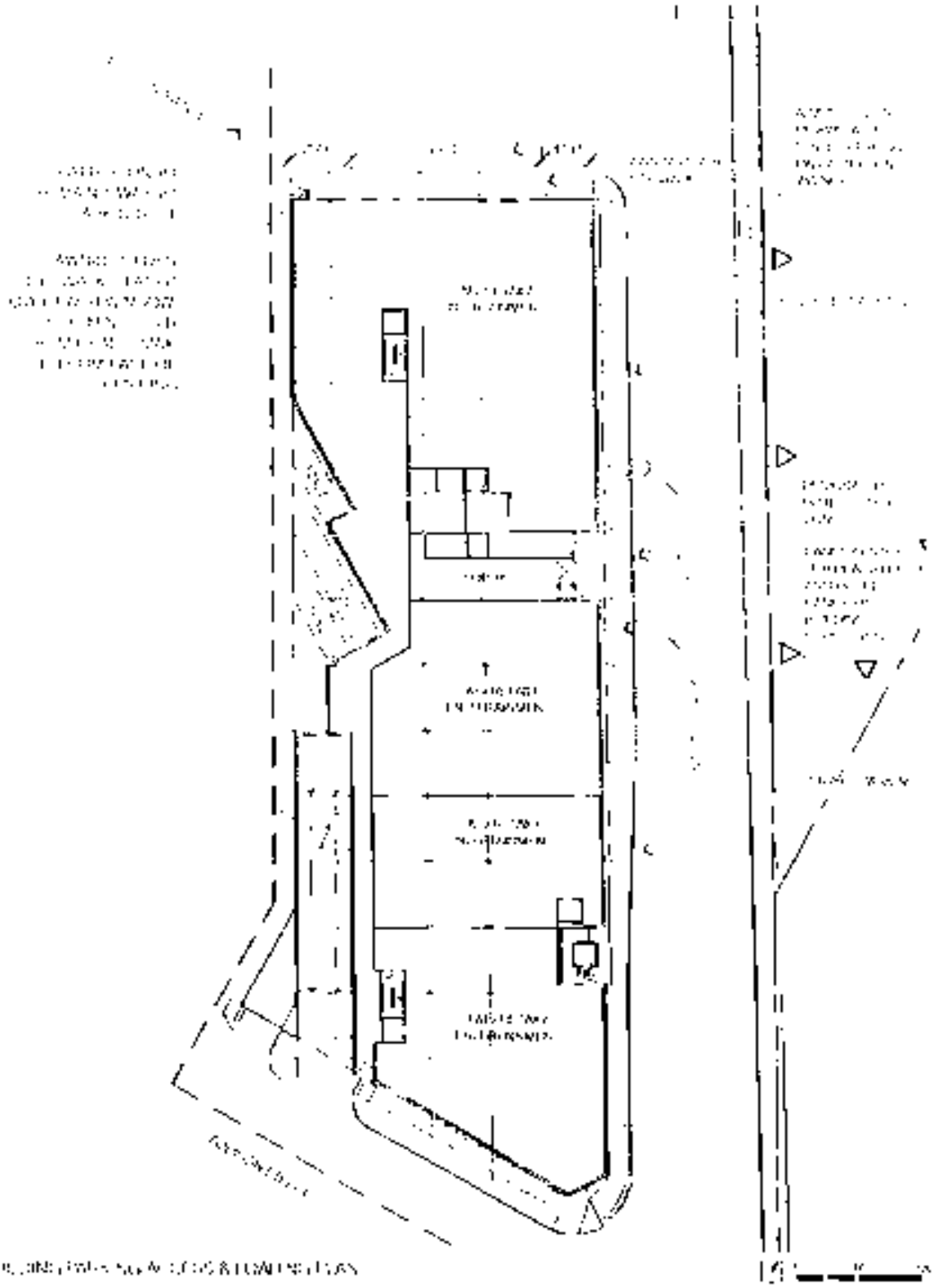

FINAL FOR PUBLICATION

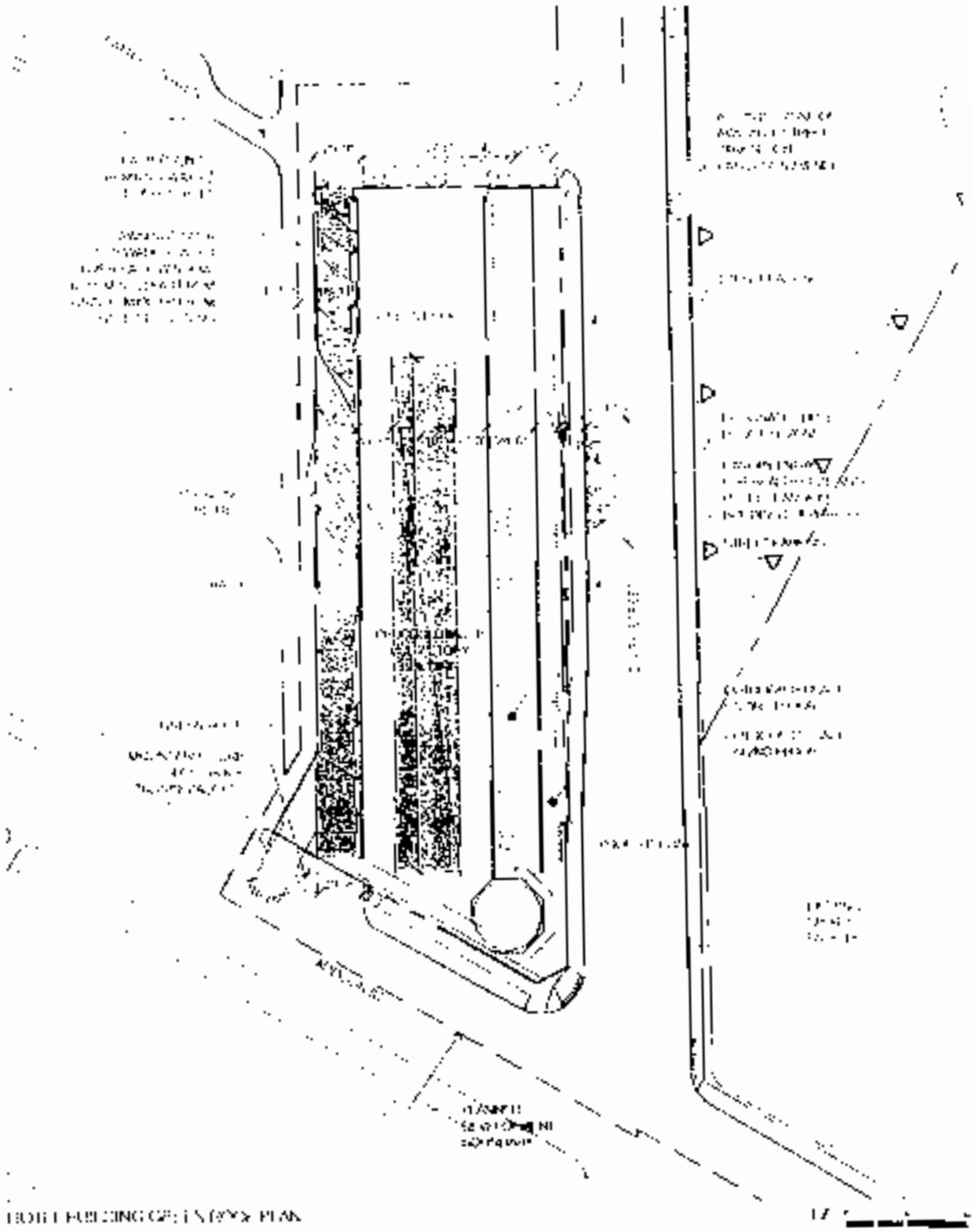

FINAL FOR PUBLICATION

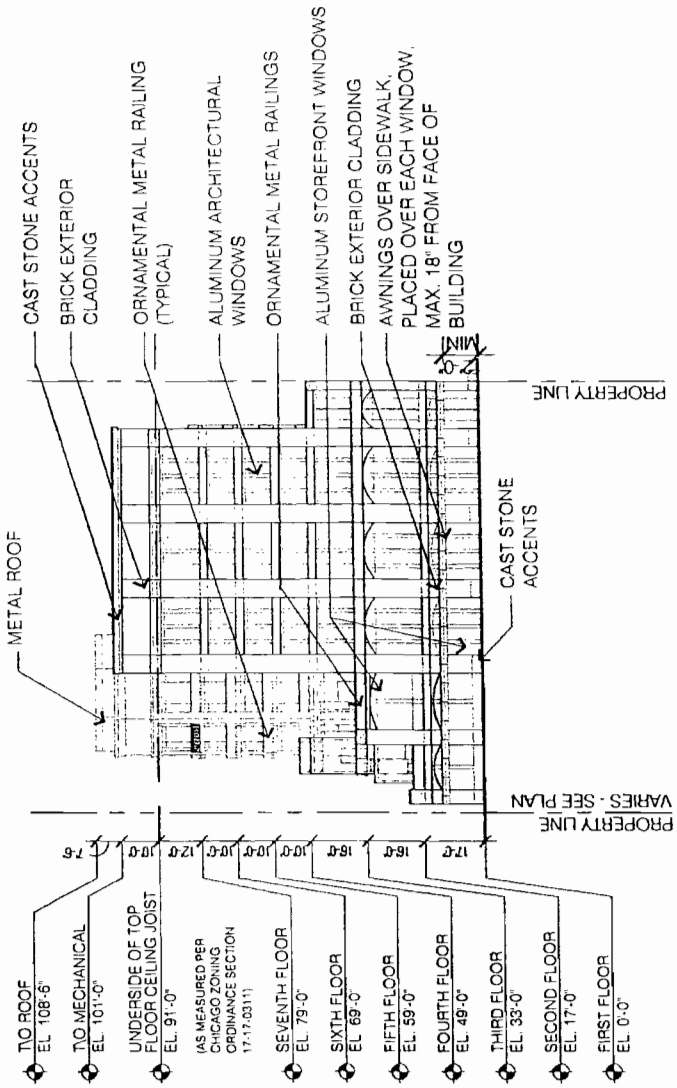

NOTE: SIGNAGE OMITTED HERE
SEE PD SIGNAGE MATRIX.

HOTEL BUILDING NORTH ELEVATION (SUB-AREA D) (2 OF 4)

0 60 120

APPLICANT: WRIGLEY FIELD HOLDINGS LLC. (AND OTHERS)
ADDRESS: 1060 W. ADDISON STREET
INTRODUCTION DATE: 16 OCTOBER 2013
FINAL DATE: 21 NOVEMBER 2013

FINAL FOR PUBLICATION

© 2013 VOA ASSOCIATES INC.

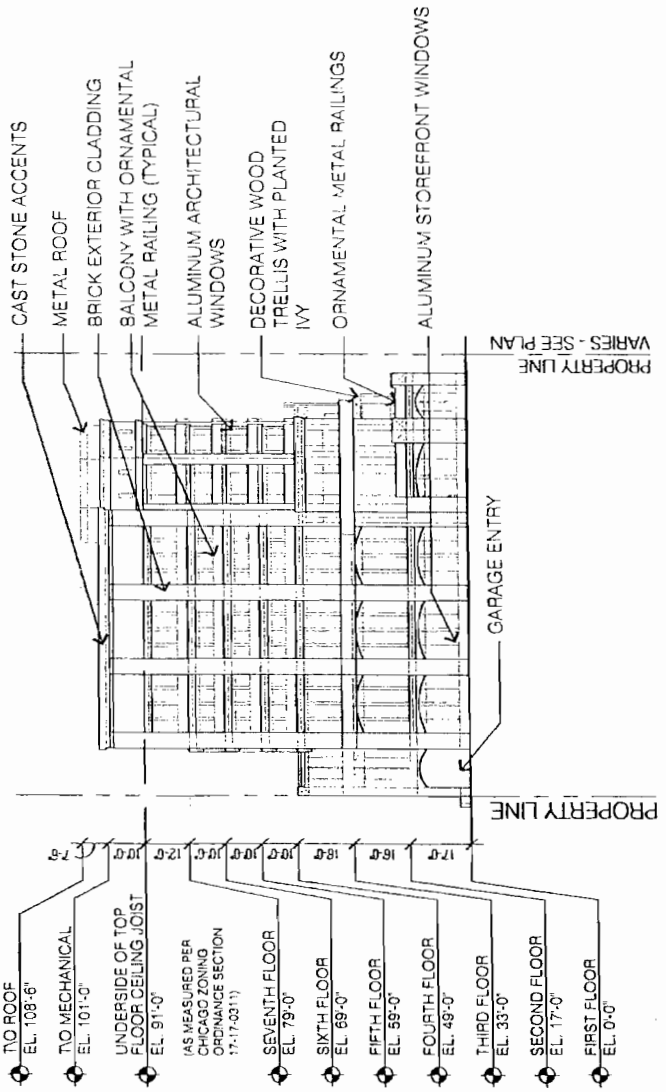

HOTEL BUILDING SOUTH ELEVATION (SUB-AREA D) (3 OF 4)

0 25 50

APPLICANT: WRIGLEY FIELD HOLDINGS LLC. (AND OTHERS)
ADDRESS: 1060 W. ADDISON STREET
INTRODUCTION DATE: 16 OCTOBER 2013
FINAL DATE: 21 NOVEMBER 2013

FINAL FOR PUBLICATION

©2013 VOA ASSOCIATES INC.



FINAL FOR PUBLICATION

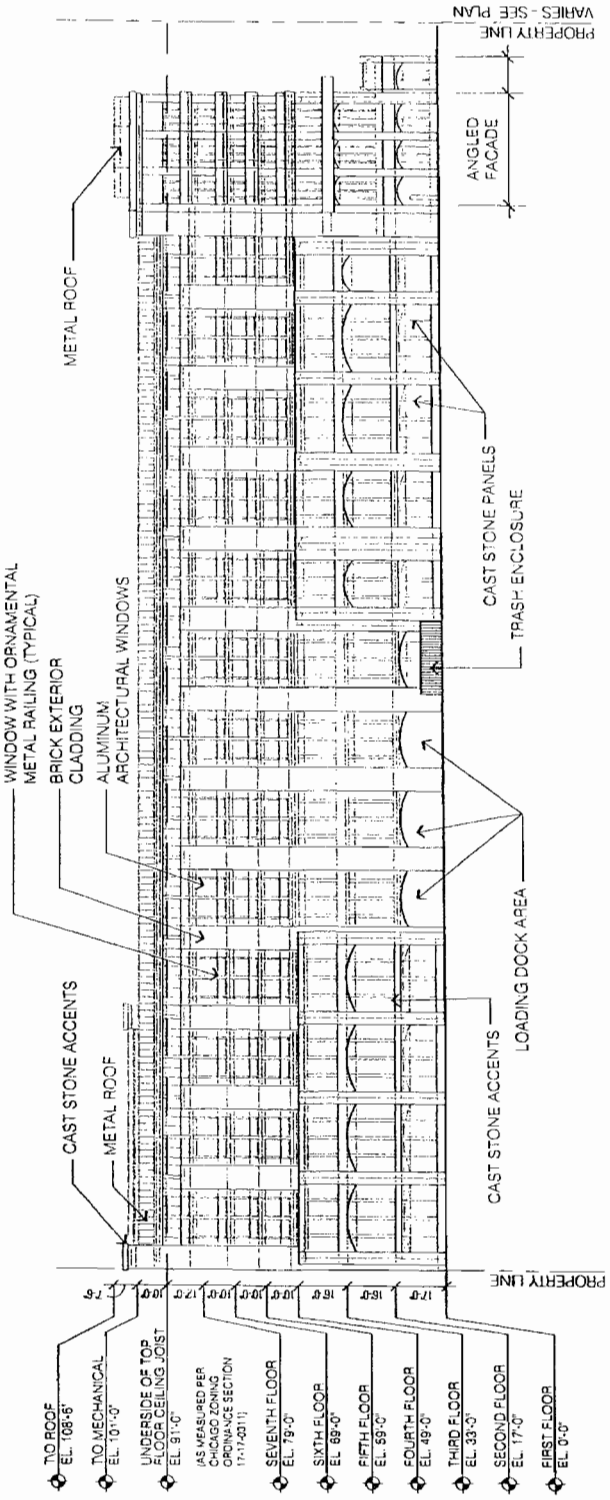

HOTEL BUILDING WEST ELEVATION (SUB-AREA D) (4 OF 4)

0 60 120

APPLICANT: WRIGLEY FIELD HOLDINGS LLC. (AND OTHERS)
ADDRESS: 1060 W. ADDISON STREET
INTRODUCTION DATE: 16 OCTOBER 2013
FINAL DATE: 21 NOVEMBER 2013

FINAL FOR PUBLICATION

©2013 VOA ASSOCIATES INC.

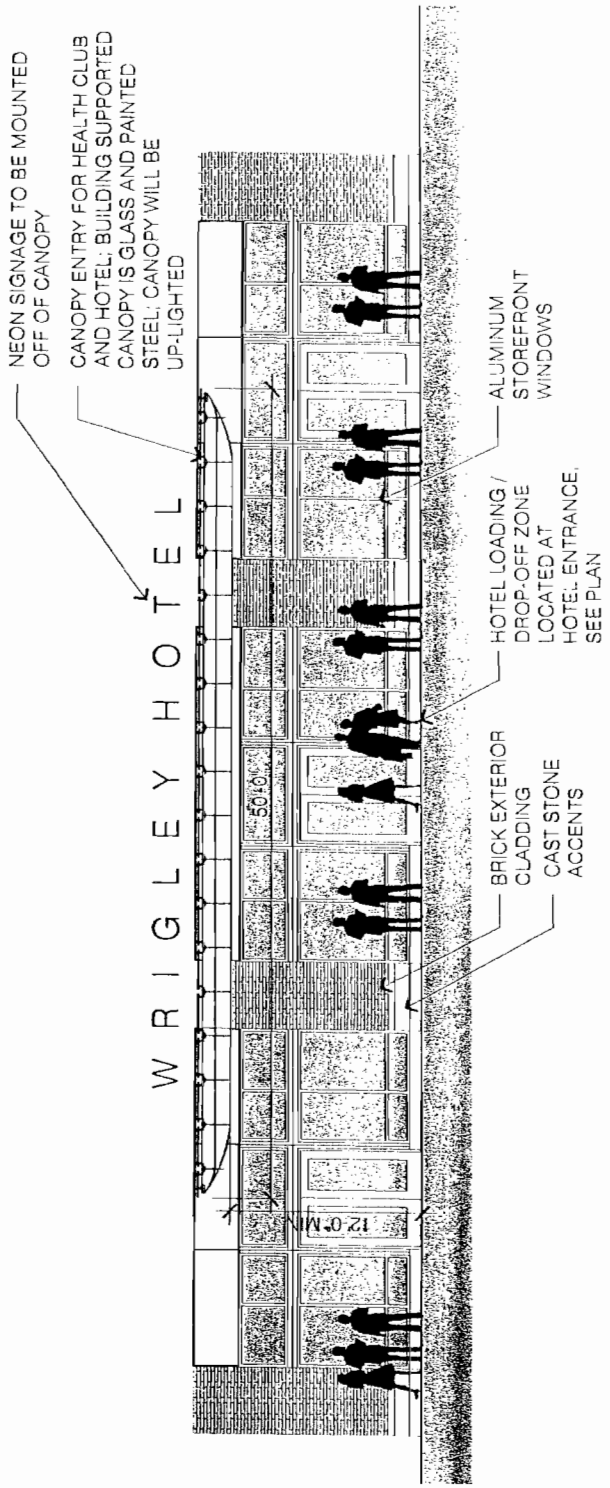

HOTEL CANOPY DETAIL ELEVATION

0 5 10

APPLICANT: WRIGLEY FIELD HOLDINGS LLC. (AND OTHERS)
ADDRESS: 1060 W. ADDISON STREET
INTRODUCTION DATE: 16 OCTOBER 2013
FINAL DATE: 21 NOVEMBER 2013

FINAL FOR PUBLICATION

©2013 VOA ASSOCIATES INC.

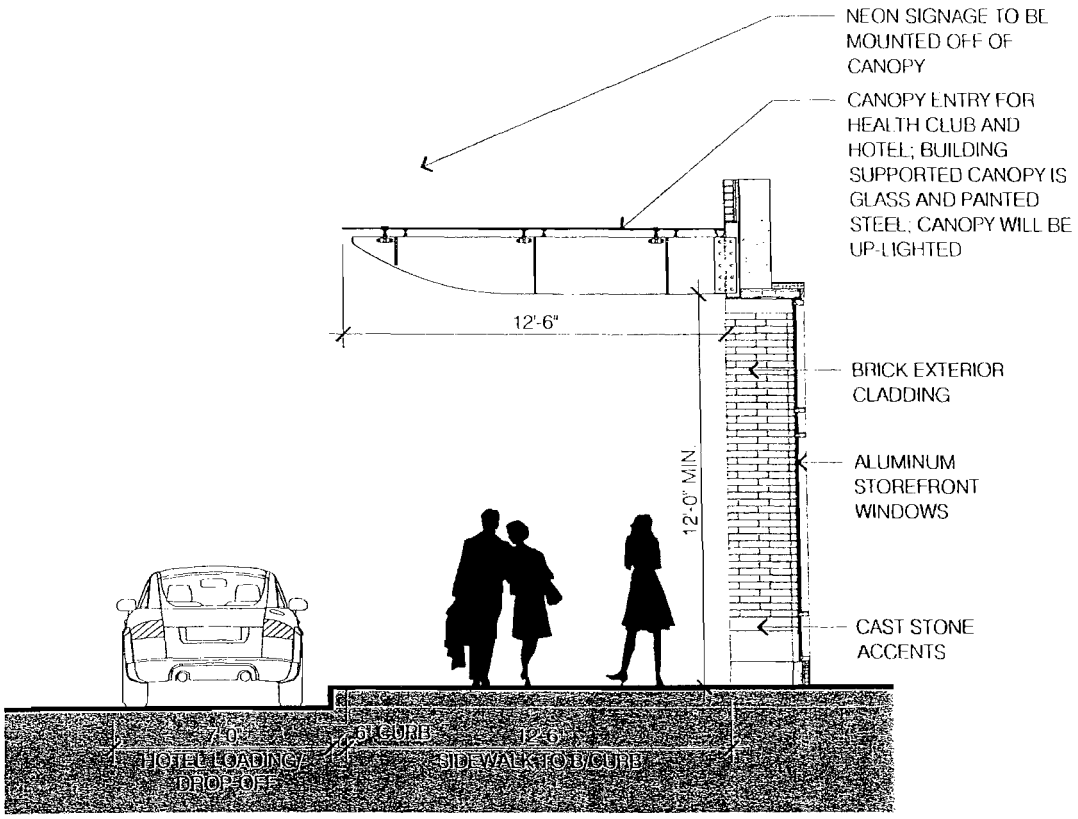

HOTEL CANOPY SECTION

0 2.5 5

APPLICANT: WRIGLEY FIELD HOLDINGS LLC. (AND OTHERS)
ADDRESS: 1060 W. ADDISON STREET
INTRODUCTION DATE: 16 OCTOBER 2013
FINAL DATE: 21 NOVEMBER 2013

FINAL FOR PUBLICATION

©2013 VOA ASSOCIATES INC

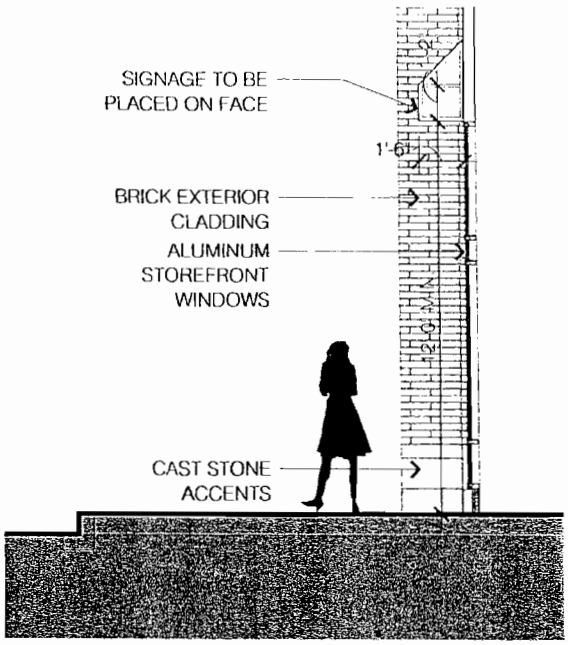

HOTEL AWNING SECTION

0 2.5 5

APPLICANT: WRIGLEY FIELD HOLDINGS LLC. (AND OTHERS)
ADDRESS: 1060 W. ADDISON STREET
INTRODUCTION DATE: 16 OCTOBER 2013
FINAL DATE: 21 NOVEMBER 2013

FINAL FOR PUBLICATION

©2013 VOA ASSOCIATES INC

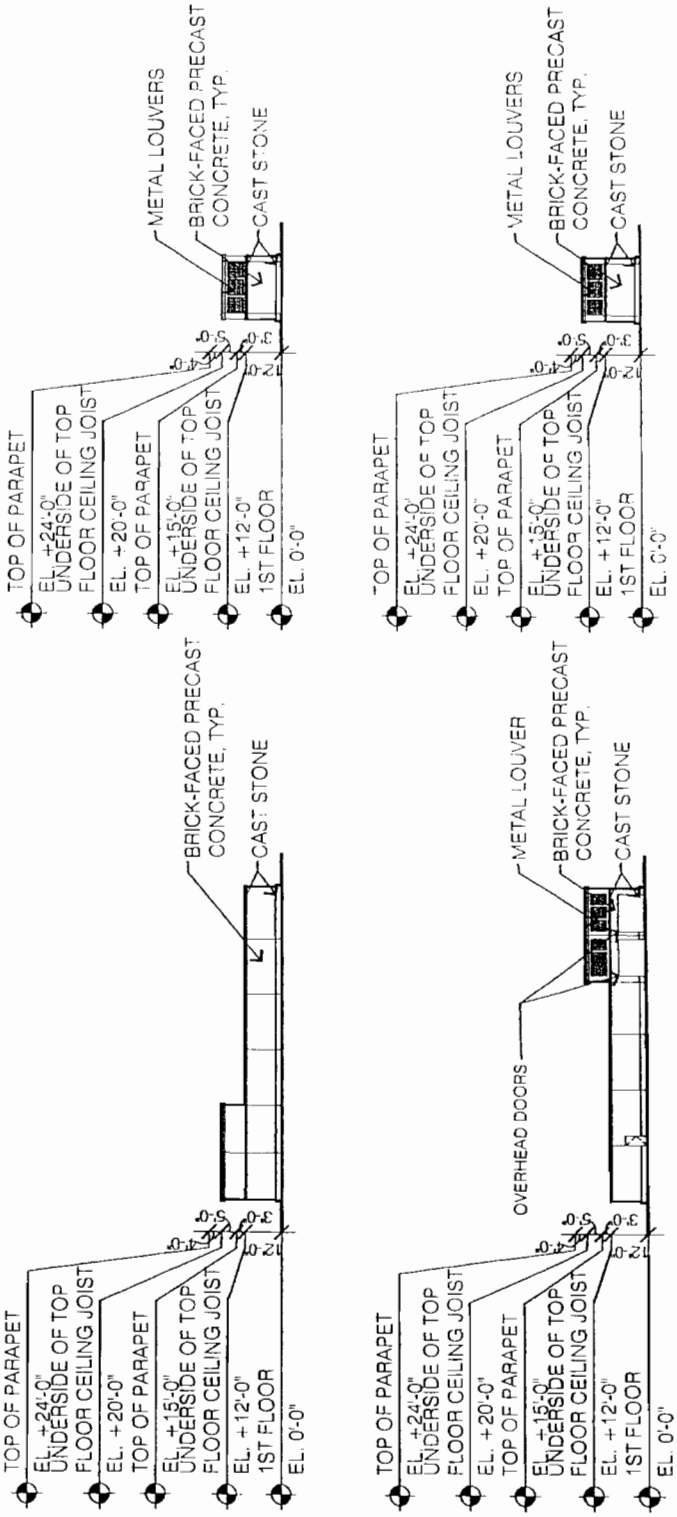

MEDIA BUILDING (SUB-AREA C)

0 25 50

APPLICANT: WRIGLEY FIELD HOLDINGS LLC (AND OTHERS)
ADDRESS: 1060 W. ADDISON STREET
INTRODUCTION DATE: 16 OCTOBER 2013
FINAL DATE: 21 NOVEMBER 2013

FINAL FOR PUBLICATION

© 2013 VOA ASSOCIATES INC

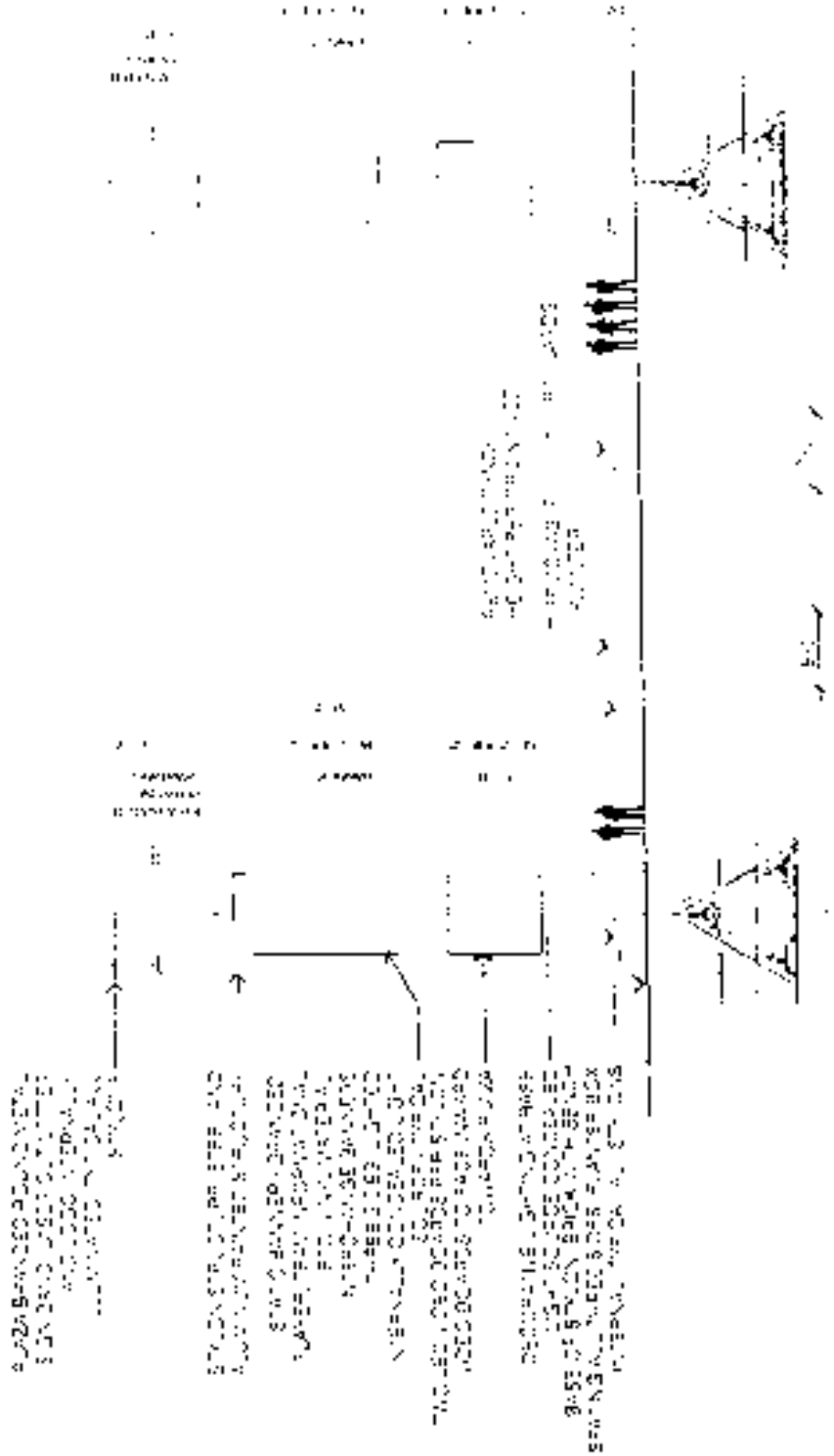

PLAZA GATE PLAN AND SEPARATION

FINAL FOR PUBLICATION



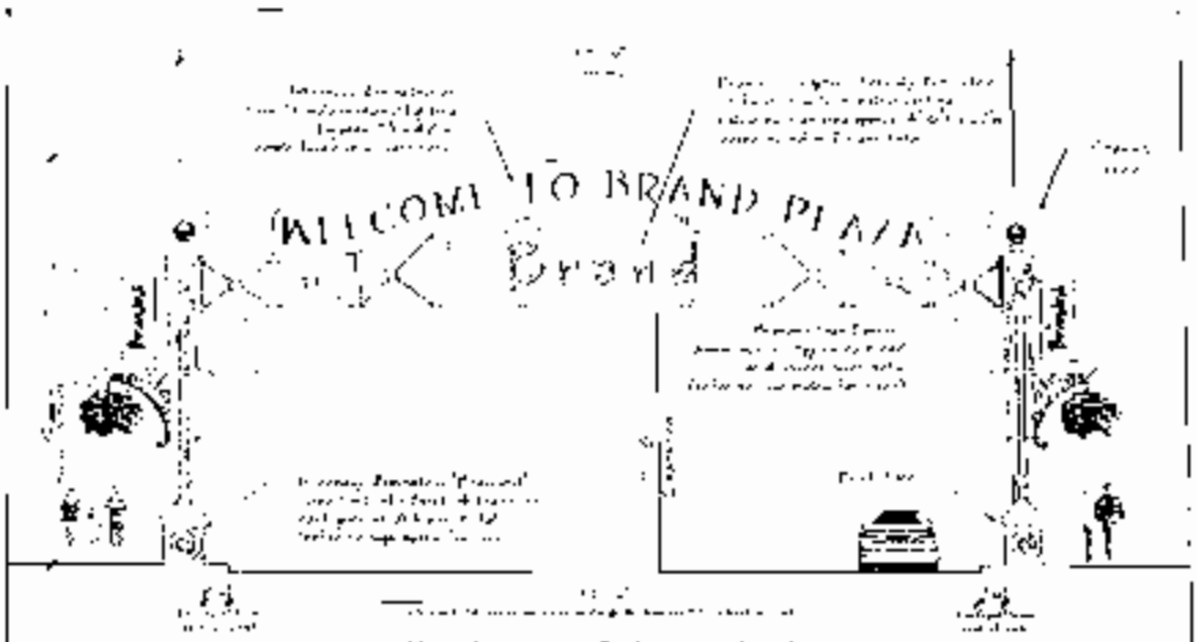

Illustrative Gateway Arch

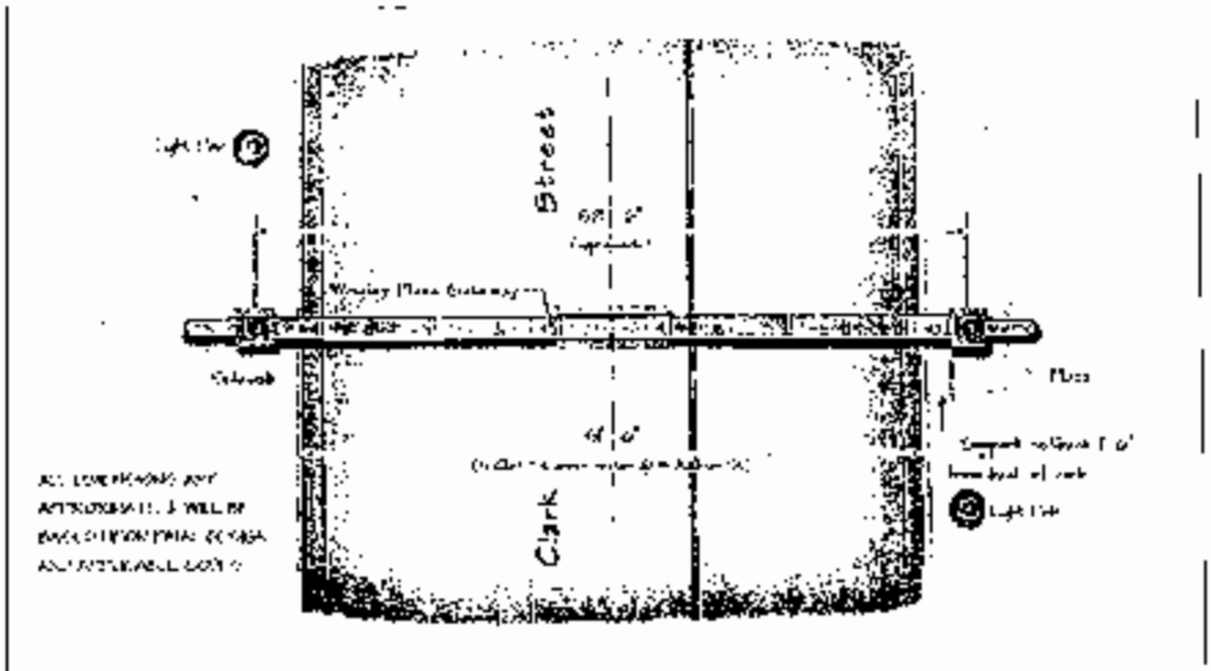

Illustrative Gateway Signage Plan

FINAL FOR PUBLICATION

Planned Development Signage Matrix, Section [illegible]: Approved signage where square footage is [illegible].

[illegible]

FINAL FOR PUBLICATION

SIGNAGE MATRIX

APPLICANT WRIGLEY FIELD HOLDINGS LLC (AND OTHERS)
ADDRESS 1060 W ADDISON STREET
INTRODUCTION DATE: 16 OCTOBER 2013
FINAL DATE: 21 NOVEMBER 2013

FINAL FOR PUBLICATION

Planned Development Signage Matrix, Section A: Approved signage where square footage is counted.

Clark Street - Gateway Arch.		Arch signage does not count against the square footage in either sub-section "B" or "D".
Welcome Branded Arch signage	288	Located at center of arch - north and south sides two signs at 250 sf each. All letters shall either be internally illuminated with no exposed neon or concealed up-lighting
Branded signage	198	Center of arch. Plaza identification and sponsor sign. 210 sf each side
Branded sign banners	124	Banners attached to arch structure 31 sf each - 4 total.
Branded metallic/metal inserts	88	Branded internally illuminated branded metal cut out signs. 4 each side @ 11sf each - 8 total
Sub-Total Arch	698	
Plaza		
Stylons		Stylons are the 51' tall elements in the plaza. They have third-party sponsorship and messaging, LED and other components. Stylon examples are shown on the PD drawings submitted to the Department (e.g., style letter J).
Stylon brand area.	1,050	Three signs at top of each of seven stylons - 50 sf each. Internally illuminated or face lighted.
LED	1,750	Each of seven stylons has LED board on two sides - 125 sf each.
Plaza entry gates.	1,000	Assume two gates, signs @ 250 sf each, two per gate. Internally illuminated.
Main entry gate.	500	10'x25' two sides of portal. Internally illuminated.
Branded walkway.	200	Connector walkway from upper level plaza. Faces east into open plaza.
Sponsor activation.	500	Two signs 10'x 25'. Internally illuminated. Sponsor activation area allowed on plaza.
Sub-Total Plaza	5,000	
Ballpark Exterior		
Western Gate		
LED Ribbon Boards.	120	Two LED ribbon boards 60 sf each (2'-0" x 15'-0" each).
Bleacher Gate		See Section B
Marquee Entrance		
Marquee sign	900	Existing neon marquee to remain with LED board. LED neon and technology board may be upgraded.
Panel below Marquee sign.	125	Sign to be located in existing rectangle box below marquee. This area has been previously used for branded signage.
Ticket LED Ribbon	68	Existing LED ribbon board to be revamped to include two LED ribbon boards above ticket windows. 2'-0 x 17'-0 each
Mini-Triangle		
Gate entrance.	1,000	Neon, internally illuminated or painted letters
Neon sign concession stand 3rd level.	600	Two exposed neon signs located above concession stand on third level. 300 sf each total 600 sf
Ticket window LED.	35	LED ribbon board located above ticket window.
LED sign east elevation.	176	LED board, 37" inches high x 57 feet long
LED sign south elevation.	278	LED board, 37" inches high x 90 feet long.
Restaurant signage.	200	Neon.
Restaurant (currently United Club)	200	Neon.
Restaurant (east façade; currently Sheffield Grill)	200	Neon. Located on east elevation of restaurant
Store branded name.	150	Logo centered over merchandise entry & behind three windows - exposed neon - 50 sf each
Retail store.	300	Neon signs - logo and store name. Located along Addison Street and over store entrance
Store branded name.	150	Located on exterior storefront. Internally illuminated.
Branded merchandise.	21	Three branded neon signs behind glass storefront. Each sign 7 sf.
Branded blade signs.	135	Three branded signs attached to Mini T and Sheffield Grill expansion. 45 sf each total 135 sf total.
Branded Gate D signage.	70	Branded, internally illuminated gate entry over Gate D entrance. Existing Gate ID signage to be revised as noted.
Branded vertical sign Gate D.	20	Branded, internally illuminated vertical flat sign flanking Gate D entry.
Branded Gate D vertical sign.	160	Vertical double-sided neon gate branded sign attached to south east corner of mini-T bldg. 80 sf per side.
Gate K		
Ticket LED Ribbon.	40	Two LED ribbon boards located above and adjacent to ticket windows. 2'-0 x 10'-0 each.
Total	24,317	

©2013 VOA ASSOCIATES INC

Planned Development Signage Matrix, Section 3.c Approval signage where separate footage is counted.

FINAL FOR PUBLICATION

Planned Development Signage Matrix, Section B: Approved signage where square footage is not permitted

FINAL FOR PUBLICATION



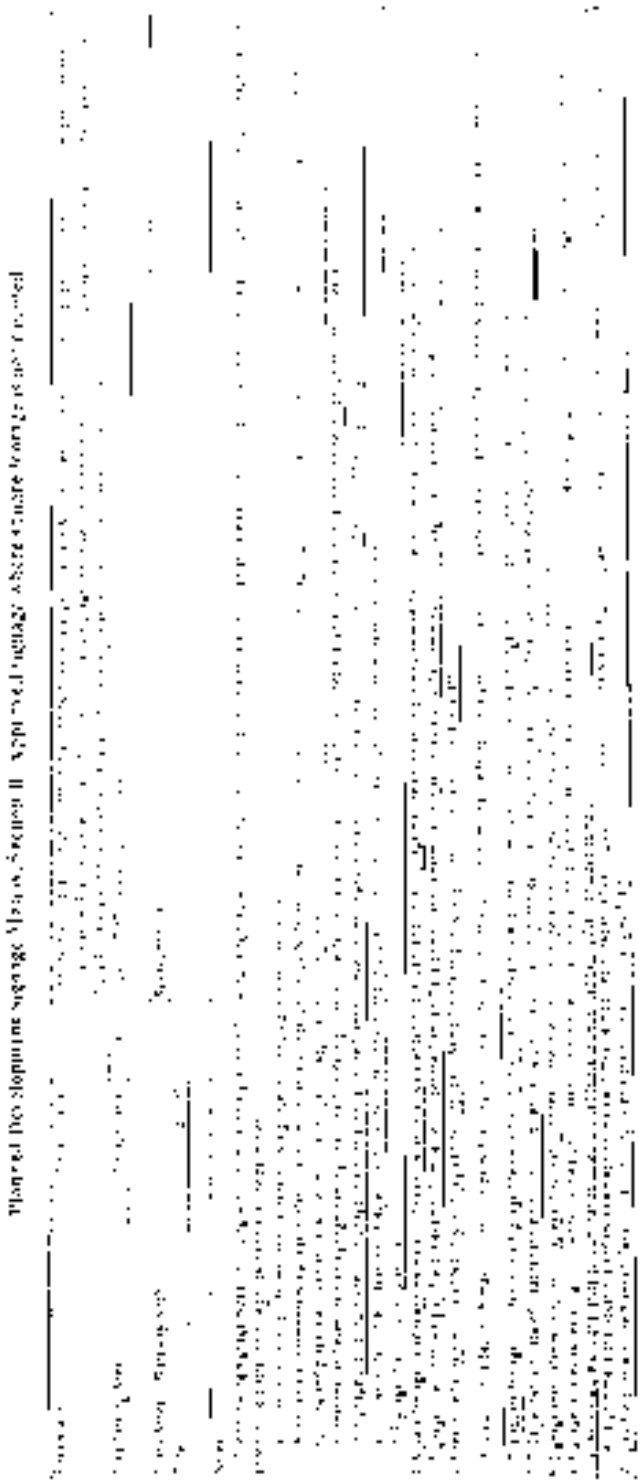

FINAL FOR PUBLICATION

Reclassification Of Area Shown On Map No. 9-H.
(Application No. 17852)
(Common Address: 3642 N. Bell Ave.)

[O2013-7550]

Be It Ordained by the City Council of the City of Chicago:

SECTION 1. Title 17 of the Municipal Code of Chicago, the Chicago Zoning Ordinance, is hereby amended by changing all of the RS3 Residential Single-Unit (Detached House) District symbols as shown on Map Number 9-H in the area bounded by:

a line 150 feet south of and parallel to West Waveland Avenue; North Bell Avenue; a line 180 feet south of and parallel to West Waveland Avenue; and the public alley next west of and parallel to North Bell Avenue,

to those of an RT3.5 Residential Two-Flat Townhouse and Multi-Unit District.

SECTION 2. This ordinance takes effect after its passage and approval.

Reclassification Of Area Shown On Map No. 9-I.
(Application No. 17840T1)
(Common Address: 2435 -- 2453 W. Irving Park Rd.)

[O2013-7536]

Be It Ordained by the City Council of the City of Chicago:

SECTION 1. Title 17 of the Municipal Code of Chicago, the Chicago Zoning Ordinance, is hereby amended by changing all the M1-1 Limited Manufacturing/Business Park District symbols and indications as shown on Map Number 9-I in the area bounded by:

West Irving Park Road; a line 250.52 feet east of and parallel to North Campbell Avenue; the alley next south of and parallel to West Irving Park Road; and North Campbell Avenue,

to those of a B2-2 Neighborhood Mixed-Use District and a corresponding use district is hereby established in the area above described.

SECTION 2. This ordinance shall be in force and effect from and after its passage and due publication.

Narrative Zoning Analysis attached to this ordinance reads as follows:

17-13-0303-C(1) Narrative Zoning Analysis.

Proposed Zoning:	B2-2 Neighborhood Mixed-Use District
Lot Area:	6,112.68 (approximate) (per building lot)
Proposed Land Use:	The subject property consists of ten (10) lots of record (Lots 19 -- 28). The existing buildings will be razed. The property will then be redeveloped with five (5) new all residential buildings. Each proposed building will be three-stories (with basement) and contain six (6) dwelling units, with (detached) garage parking for six (6) vehicles at the rear. There will be one building, each, located on Lots 19 and 20, Lots 21 and 22, Lots 23 and 24, Lots 25 and 26 and Lots 27 and 28, respectively. The proposed buildings will, each, be masonry in construction.
(a) The Project's Floor Area Ratio:	(Per building lot)
Allowed:	13,447.89 square feet (2.2 FAR)
Proposed:	8,5557.75 square feet (1.4 FAR)
(b) The Project's Density (Lot Area Per Dwelling Unit):	(Per building lot)
Required:	1,000 square feet per unit (minimum)
Proposed:	1,018.78 square feet (approximate) (per dwelling unit)

(c) The amount of off-street parking: (Per building lot)

Required: 1 per dwelling unit; 6 total

Proposed: 1 per dwelling unit; 6 total

(d) Setbacks:

a. Front Setbacks: (Per building lot)

Required None

Proposed: 7 feet

b. Rear Setbacks: (Per building lot)

Required: None

Proposed: 45 feet, 11⅛ inches

c. Side Setbacks:

Required: None (per building lot)

Proposed:

Lots 19 and 20, Lots 21 and 22, Lots 23 and 24, Lots 25 and 26

West: 3 feet

East: 3 feet

Lots 27 and 28

West: 3 feet, 1 inch

East: 3 feet

d. Rear Yard Open Space:

Required: None (per building lot)

Proposed:

Lots 19 and 20, Lots 21 and 22, Lots 23 and 24, Lots 25 and 26

Proposed RYOS: 128 square feet

Lots 27 and 28

Proposed RYOS: 139 square feet

(e) Building Height: (Per building)

Allowed: 47 feet

Proposed: 36 feet

*17-10-0207-A

*17-13-0303-C(2) Plans Attached.

[Plans attached to this Narrative Zoning Analysis printed on pages 72075 and 72076 of this *Journal*.]

2435-53 West Irving Park Road

Chicago

Illinois

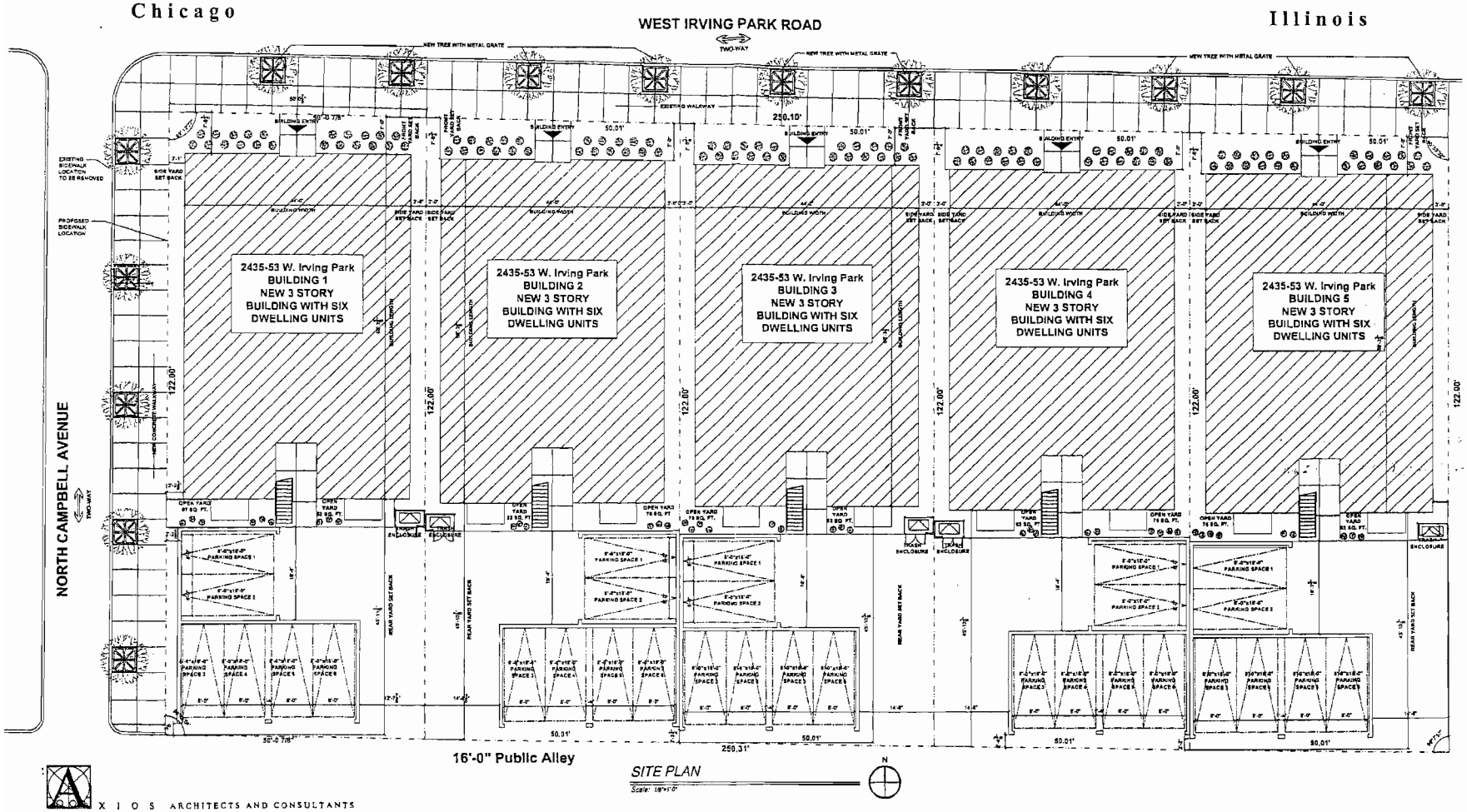

SITE PLAN

Scale: 1/8"=1'-0"

N

X I O S ARCHITECTS AND CONSULTANTS

September 24th 2013

12/11/2013 REPORTS OF COMMITTEES 72075

2435-53 West Irving Park Rd.

Chicago Illinois

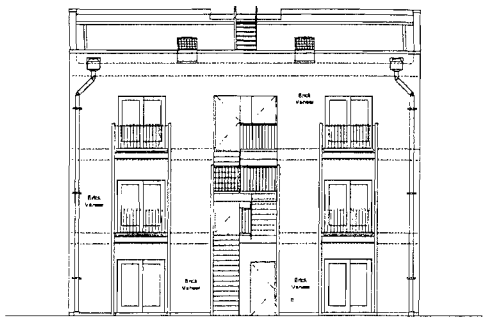

Rear Elevation

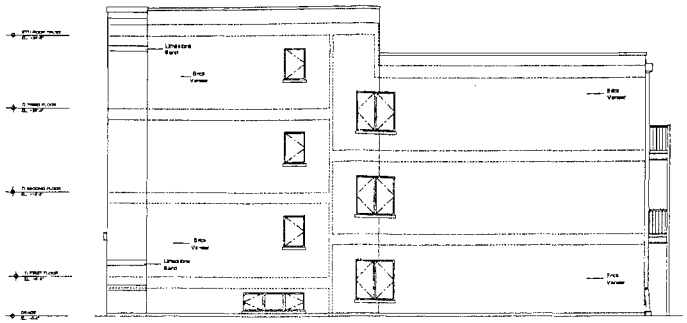

Side Elevation



Front Elevation

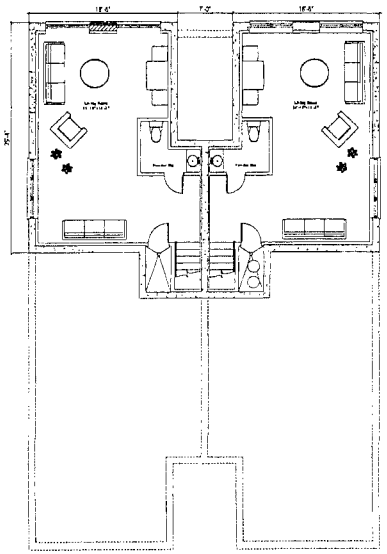

Basement / Grade Plan

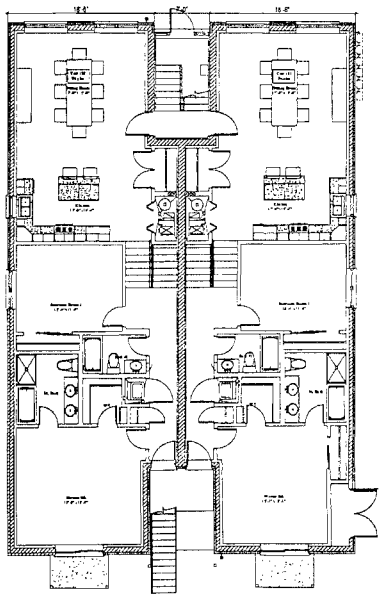

First Floor Plan

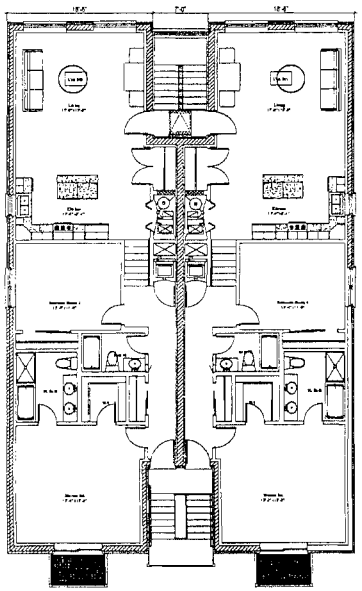

2nd Floor Plan

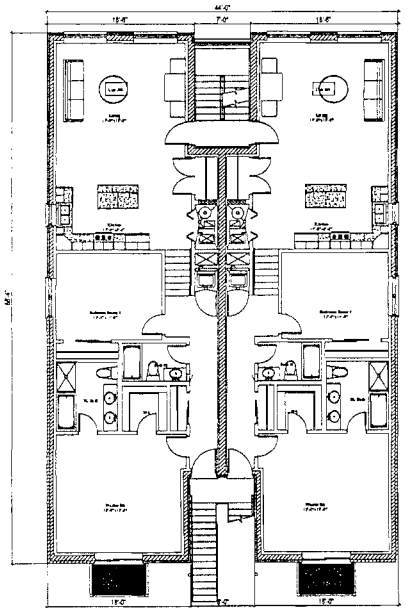

3rd Floor Plan

X I O S ARCHITECTS AND CONSULTANTS L.T.D.

188 W. WELLS
SUITE 300
CHICAGO, ILLINOIS 60606

PH. 312.750.1333
FAX. 312.750.1335

September 24, 2013

Reclassification Of Area Shown On Map No. 11-G.
(Application No. 17846)
(Common Address: 4635 -- 4641 N. Broadway)

[O2013-7542]

Be It Ordained by the City Council of the City of Chicago:

SECTION 1. Title 17 of the Municipal Code of Chicago, the Chicago Zoning Ordinance, is hereby amended by changing all the B3-2 Community Shopping District symbols and indications as shown on Map Number 11-G in the area bounded by:

a line 220.16 feet southeast of West Leland Avenue as measured along the easterly right-of-way of North Broadway and perpendicular thereto; a line 88 feet northeast of and parallel to North Broadway; a line 295.16 feet southeast of West Leland Avenue as measured along the easterly right-of-way line of North Broadway and perpendicular thereto; and North Broadway,

to those of a B2-3 Neighborhood Mixed-Use District and a corresponding use district is hereby established in the area above described.

SECTION 2. This ordinance shall be in force and effect from and after its passage and due publication.

Reclassification Of Area Shown On Map No. 11-K.
(Application No. 17865T1)
(Common Address: 210 -- 240 S. Green St.)

[O2013-7563]

Be It Ordained by the City Council of the City of Chicago:

SECTION 1. Title 17 of the Municipal Code of Chicago, the Chicago Zoning Ordinance, is hereby amended by changing all the DS-3 Downtown Service District symbols and indications as shown on Map Number 11-K in the area bounded by:

South Green Street; West Jackson Boulevard; a line 117.13 feet west of and parallel to

South Green Street; and a line 246.14 feet north of and parallel to West Jackson Boulevard,

to those of a DX-7 Downtown Mixed-Use District and a corresponding use district is hereby established in the area above described.

SECTION 2. This Ordinance shall be in force and effect from and after its passage and due publication.

[Drawings attached to this ordinance printed on pages 72079 through 72085 of this *Journal*.]

Zoning Narrative attached to this ordinance reads as follows:

Type 1 Narrative.

210 -- 240 S. Green St. Rezoning Type 1 Application.

The subject lot measures 246 feet by 117 feet for a total area of 28,782 square feet. Applicant is seeking to rezone the subject property from a DS3 Downtown Service District to a DX7 Downtown Mixed-Use District in order to develop a 10-story residential building, 114 feet to the top of the parapet wall, consisting of seven stories containing 60 dwelling units, over three above-ground floors of off-street parking (containing 90 spaces dedicated to residents as well as 63 spots to be operated as public parking, for a total of 153 off-street parking spaces). The development will have a Floor Area Ratio just under 7.0.

There will be 50 units, each measuring approximately 1,900 square feet, and 10 units, each measuring approximately 2,400 square feet.

Consistent with the adjacent properties, the building will have no setbacks at grade on either Green Street or Jackson Boulevard, and will have ingress and egress both on the east side on Green Street, as well as on the west side in the public alley.

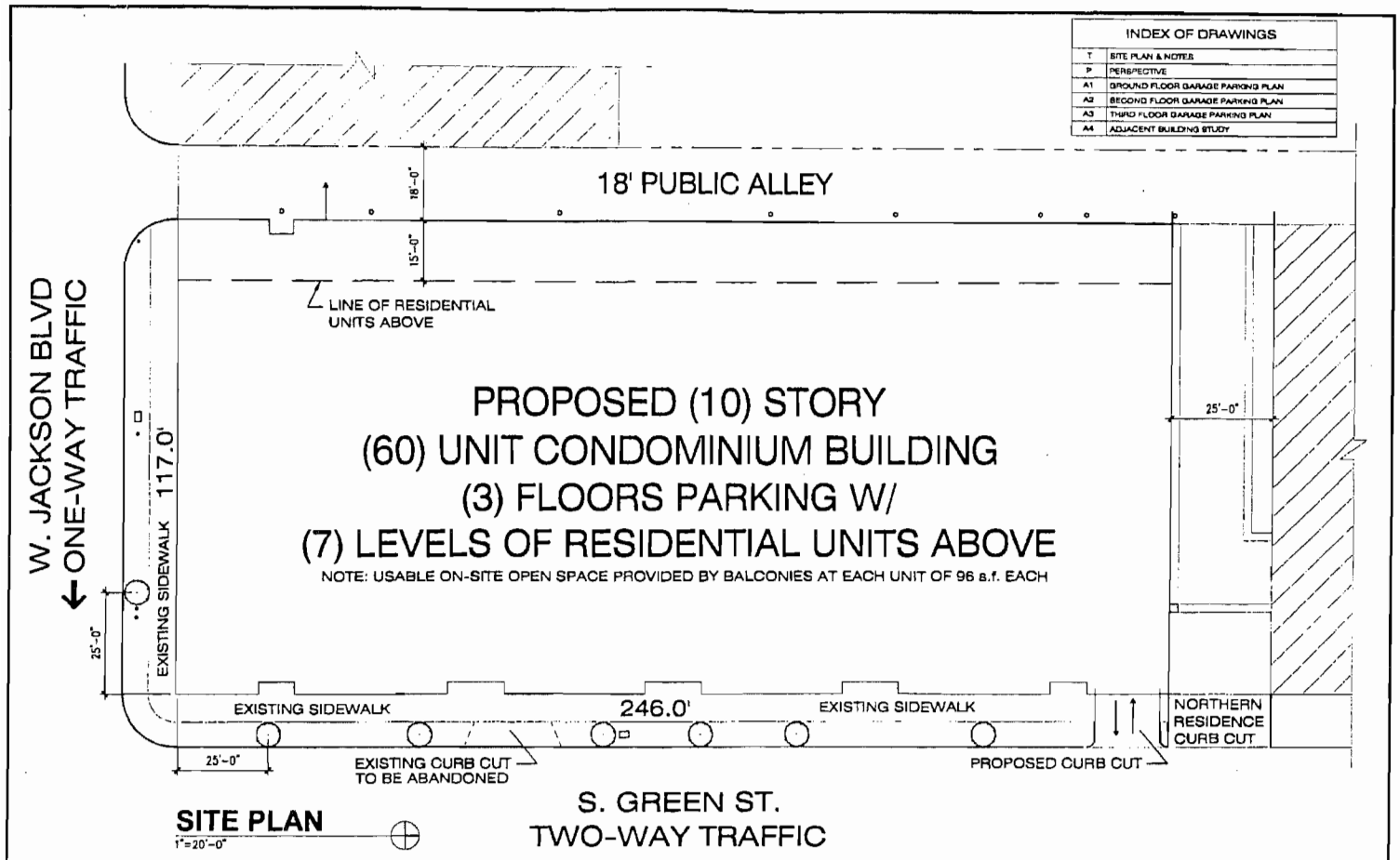

210-240 SOUTH GREEN ST.	SITE PLAN	R. VARI AND ASSOCIATES 905 W. HILLGROVE LAGRANGE, IL 708.354.4005	T



ZONING MAP KEY PLAN
NTS.

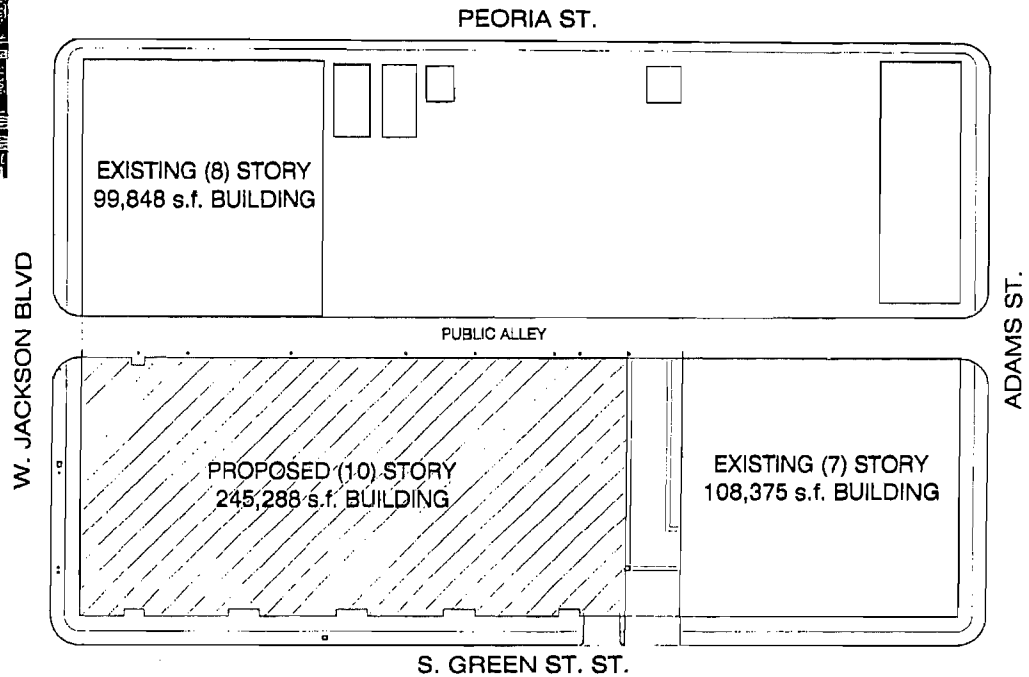

BULK AND SCALE BLOCK STUDY
NTS.

210-240 SOUTH GREEN ST.	ADJACENT BUILDING STUDY	R. VARI AND ASSOCIATES 905 W. HILLGROVE LAGRANGE, IL 708.354.4005	A4

GROUND FLOOR PARKING GARAGE PLAN
PARKING (43) SPACES
DOWN FROM 1ST FLOOR
UP TO 1ST FLOOR
LOADING BERTH
210-240 SOUTH GREEN ST.
GROUND FLOOR PARKING
FI. VARI AND ASSOCIATES
905 W. HILLGROVE LAGRANGE, IL 708.354.4005
A1

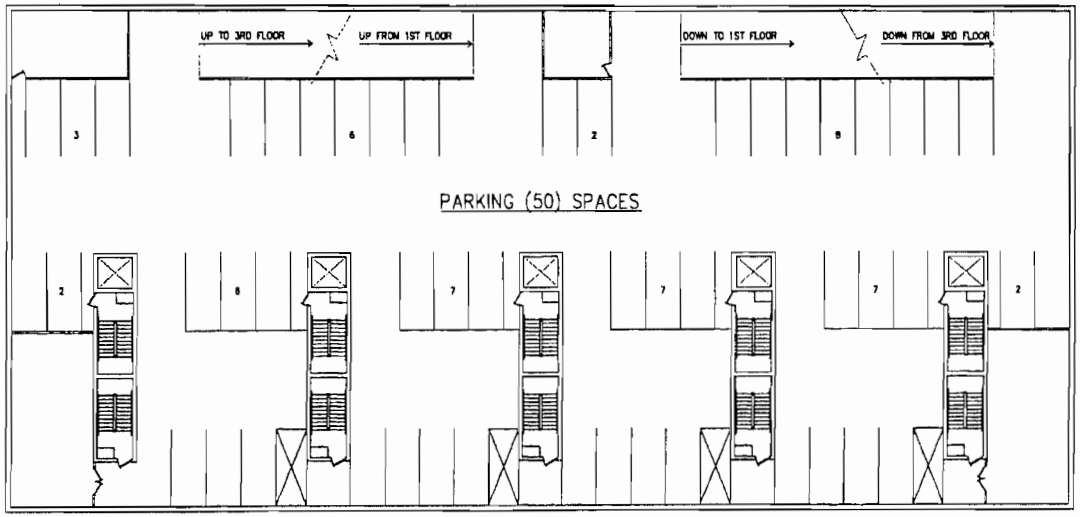

SECOND FLOOR PARKING GARAGE PLAN

210-240 SOUTH GREEN ST.	SECOND FLOOR PARKING	R. VARI AND ASSOCIATES 905 W HILLGROVE LAGRANGE, IL 708.354.4005	A2

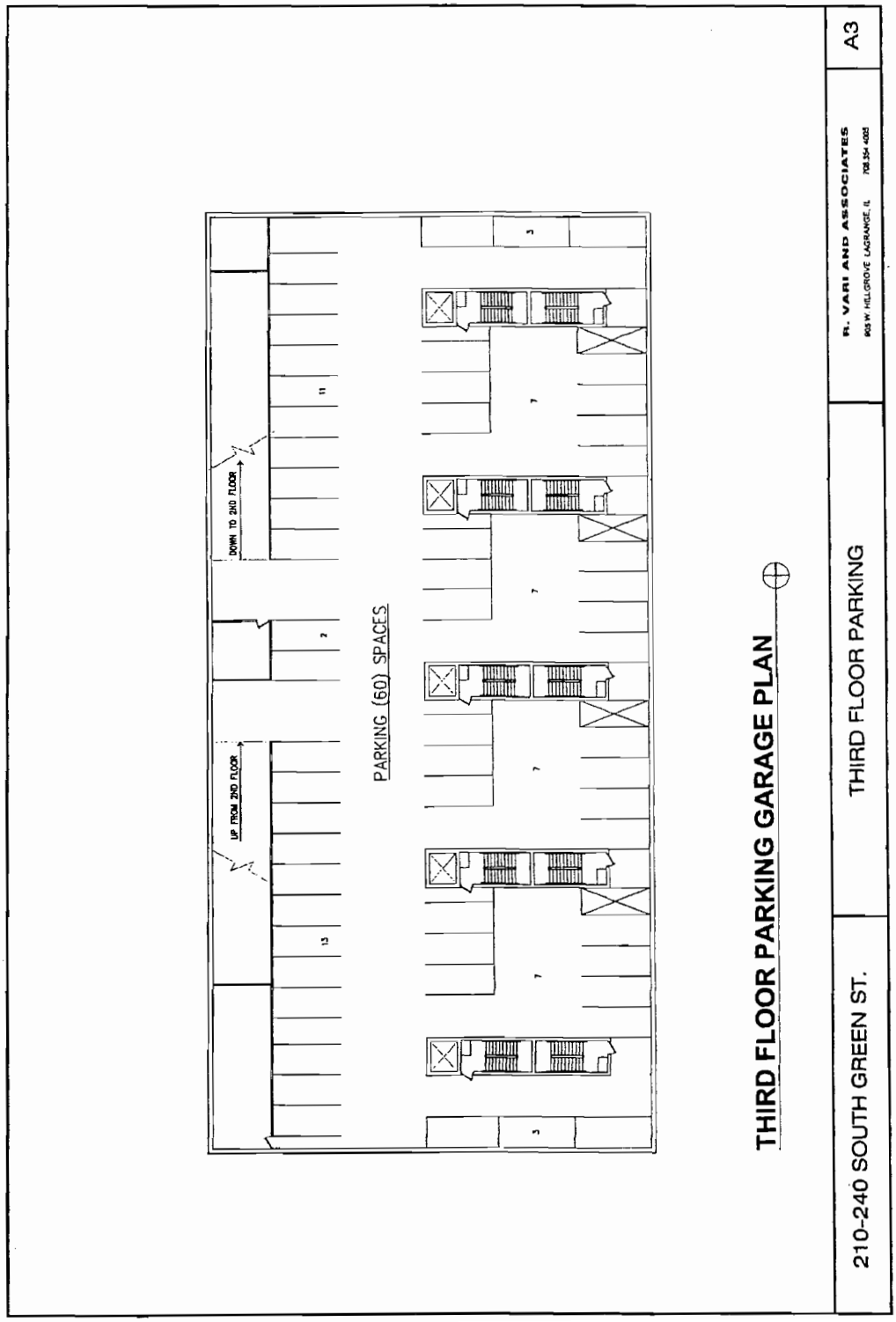
PARKING (60) SPACES
DOWN TO 2ND FLOOR
UP FROM 2ND FLOOR
THIRD FLOOR PARKING GARAGE PLAN
210-240 SOUTH GREEN ST.
THIRD FLOOR PARKING
R. VARI AND ASSOCIATES
A3

NATIONAL SURVEY SERVICE, INC.

Plat of Survey

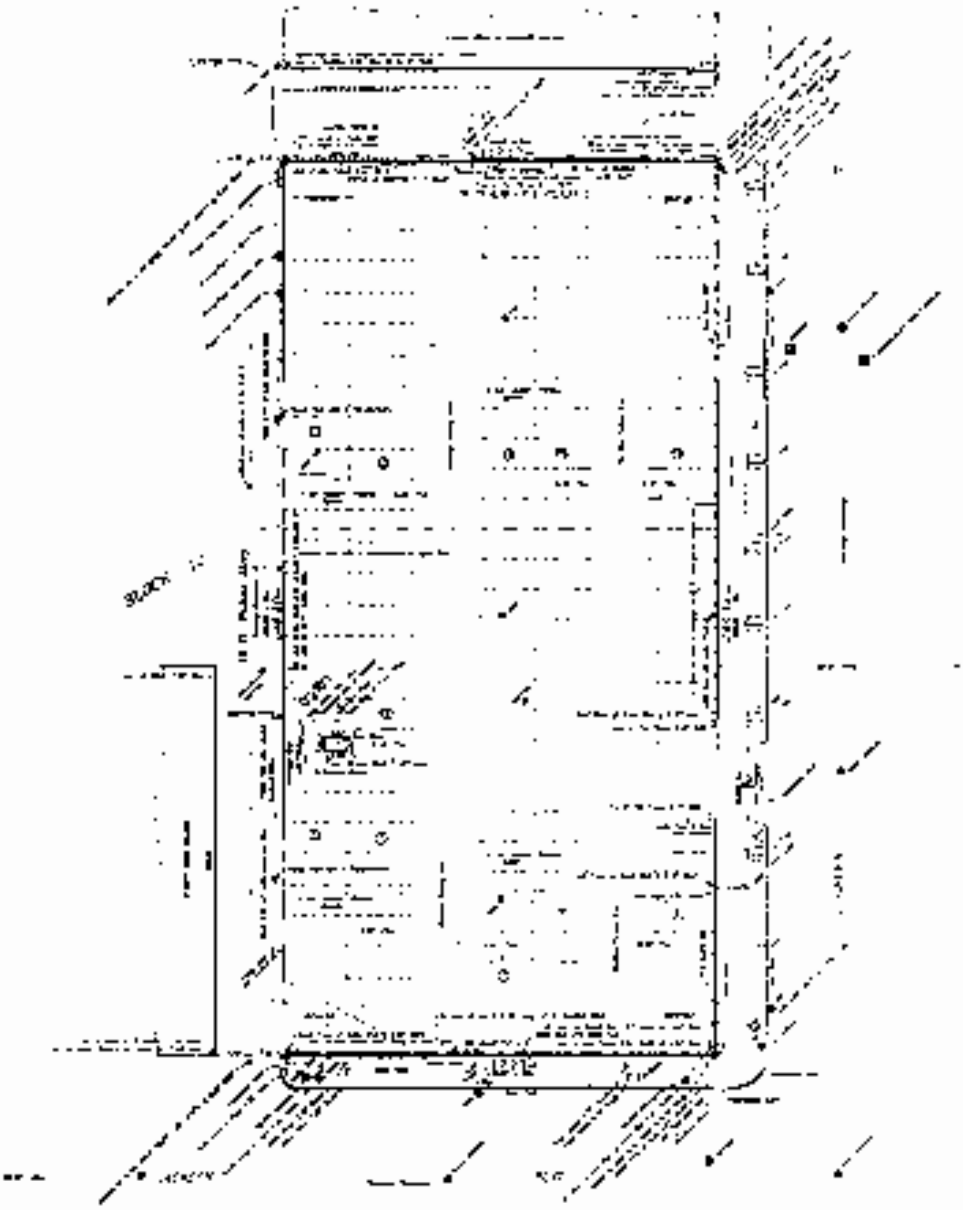


PERSPECTIVE
210-240 SOUTH GREEN ST.
PERSPECTIVE FROM JACKSON BLVD.
R. VARI AND ASSOCIATES
P

Reclassification Of Area Shown On Map No. 13-H.
(Application No. 17853)
(Common Address: 2215 W. Winona St.)

[O2013-7551]

Be It Ordained by the City Council of the City of Chicago:

SECTION 1. Title 17 of the Municipal Code of Chicago, the Chicago Zoning Ordinance is hereby amended by changing all of the RS3 Residential Single-Unit (Detached House) District symbols as shown on Map Number 13-H in the area bounded by:

West Winona Street; a line 141.33 feet west of and parallel to North Leavitt Street; the public alley next south of and parallel to West Winona Street; and a line 171.33 feet west of and parallel to North Leavitt Street,

to those of an RT4 Residential Two-Flat, Townhouse and Multi-Unit District.

SECTION 2. This ordinance takes effect after its passage and approval.

Reclassification Of Area Shown On Map No. 13-K.
(As Amended)
(Application No. 17855)
(Common Address: 4800 -- 4854 N. Pulaski Rd.,
4000 -- 4024 W. Lawrence Ave. And
4801 -- 4843 N. Keystone Ave.)

[SO2013-7553]

Be It Ordained by the City Council of the City of Chicago:

SECTION 1. That the Chicago Zoning Ordinance be amended by changing all Business Planned Development Number 402, as amended, symbols and designations as shown on Map Number 13-K in the area bounded by:

a line 540.84 feet north of and parallel to West Lawrence Avenue; North Pulaski Road; West Lawrence Avenue; North Keystone Avenue; the alley next north of and parallel to West Lawrence Avenue; and the alley next west of and parallel to North Pulaski Road, Chicago, Illinois,

to the designation of Business Planned Development Number 402, as amended, which is hereby established in the area above described, subject to such use and bulk regulations as are set forth in the Plan of Development herewith attached and made a part thereof and to no others.

SECTION 2. This ordinance shall be in force and effect from and after its passage and due publication.

Plan of Development Statements referred to in this ordinance read as follows:

Business Planned Development No. 402,
As Amended 2013.

Plan Of Development Statements.

1. The area delineated herein as a business planned development consists of property commonly known as 4800 -- 4854 North Pulaski Road; 4000 -- 4024 West Lawrence Avenue; and 4801 -- 4843 North Keystone Avenue ("the Property"). The Property consists of approximately 128,523 square feet (2.950 acres) of area. The Property is owned or controlled by the co-applicants, Glendale 2012 LLC and Mayfair Plaza 63 LLC.

2. All applicable official reviews, approvals or permits are required to be obtained by the applicant or its successors, assignees, or grantees. Any dedication or vacation of streets or alleys, or easements, or adjustments of right-of-way, or consolidation or resubdivision of parcels, shall require a separate submittal on behalf of the applicant or its successors, assignees, or grantees and approval by the City Council.

3. The requirements, obligations and conditions contained within this planned development shall be binding upon the applicant, its successors and assigns and, if different than the applicant, the legal titleholders and any ground lessors. All rights granted hereunder to the applicant shall inure to the benefit of the applicant's successors and assigns and, if different then to the owners of record title to all of the Property and to any ground lessors. Furthermore, pursuant to the requirements of Section 17-8-0400 of the Chicago Zoning Ordinance, the Property, at the time applications for amendments, modifications or changes (administrative, legislative or otherwise) to this planned development are made, shall be under single ownership or under single designated control. Single designated control for purposes of this paragraph shall mean that any application to the City for any amendment to this planned development or any other modification or change thereto (administrative, legislative or otherwise) shall be made or authorized by all the owners of the Property and any ground lessors. An agreement among property owners or a covenant binding property owners may designate the authorized party for any future amendment, modification or change.

4. This plan of development consists of fourteen (14) statements; an updated Site Plan dated October 9, 2013; and adopts the Bulk Regulations and Data Table; an Existing Zoning Map; Existing Land Use Map; a Planned Development Boundary and Property Line Map; Landscape Plan and Building Elevations prepared by Design Studio 24 LLC,

dated March 16, 2006. Full size sets of the Site Plan, Landscape Plan and Building Elevations are on file with the Department of Housing and Economic Development. The planned development is applicable to the area delineated hereto and these and no other zoning controls shall apply.

5. Within the area herein delineated as Business Planned Development Number 402, as amended 2013, the following uses shall be permitted: grocery stores, retail drug stores with drive through lane(s), mattress stores, general merchandise uses, restaurants, retail and service type business, bank branch facility with drive through lane(s), parking, related uses and services and all uses permitted in the B3-1 Community Shopping District, excluding the following retail uses and zoning uses:

Excluded Retail Uses:

Dollar stores

Pawn shops

Currency exchanges

Indoor amusement establishments

Excluded Zoning Uses:

Arcade

Auto laundries (car washes)

Auto repair and service shops, body repair and painting

Auto repair and service shops, no body repair and painting

Automotive sales (indoor and/or outdoor)

Automobile service station

Battery and service station

Beauty parlor

Body art service

Body piercing facility

Bus garage

Bus lots

Bus terminal

Bus turn-around

Carnivals, permanent

Consumer loan establishment

Dance hall

Dumping or disposal of garbage, refuse, or trash

Entertainment cabaret

Flea market

Fortune telling service

Group living facility

Inter-track wagering facility

Junk yard

Laundry service, dry cleaning

Laundry service, coin operated laundromat

Liquor store

Lodge or private club

Meeting hall

Motor vehicle rental

Motor vehicle sale (indoor and outdoor)

Motor vehicle service shop

Motor vehicle service shop (including body repair and painting)

Nail salon

Newspaper distributor for home delivery and sale

Pawn shop

Payday loan store

Penal institutions

Public baths

Religious assembly

Sanitarium

Shooting galleries (indoor)

Single-room occupancy

Tattoo parlor

Tavern

Transition shelter and temporary overnight shelter

6. Identification signs shall be permitted within the planned development subject to the review and approval of the Department of Housing and Economic Development. Temporary signs, such as construction and marketing signs shall be permitted, subject to the review and approval of the Department of Housing and Economic Development.

7. Ingress and egress shall be subject to the review and approval of the Department of Transportation Bureau of Traffic, and the Department of Housing and Economic Development. All work proposed in the public way must be designed and constructed in accordance with the Chicago Department of Transportation Construction Standards for Work in the Public Way and in compliance with the Municipal Code of the City of Chicago. Closure of all or part of any public streets or alleys during demolition or construction shall be subject to the review and approval of the Chicago Department of Transportation.

8. In addition to the maximum height of the building and any appurtenance thereto prescribed in this planned development, the height of any improvement shall also be subject to height limitations approved by the Federal Aviation Administration.

9. For purposes of Floor Area Ratio ("F.A.R.") calculations, the definitions in the Chicago Zoning Ordinance shall apply.

10. The improvements in the Property shall be designed, installed and maintained in substantial conformance with the Site Plan, Landscape Plan and Building Elevations and in accordance with the parkway tree provisions of the Chicago Zoning Ordinance and corresponding regulations and guidelines.

11. The terms, conditions and exhibits of this planned development ordinance may be modified administratively by the Commissioner of the Department of Housing and Economic Development, upon the application for such a modification by the applicant

and after a determination by the Commissioner of the Department of Housing and Economic Development that such a modification is minor, appropriate and consistent with the nature of the improvements contemplated in this planned development and the purposes underlying the provisions hereof. Any such modification of the requirements of this statement by the Commissioner of the Department of Housing and Economic Development shall be deemed to be a minor change in the planned development as contemplated by Section 17-13-0611 of the Chicago Zoning Ordinance.

12. The applicant acknowledges that it is in the public interest to design, construct and maintain all buildings in a manner that promotes and maximizes the conservation of natural resources. The applicant shall use best and reasonable efforts to design, construct and maintain all buildings located within the Property in a manner generally consistent with the Leadership in Energy and Environmental Design Green Building Rating System ("LEED"). To meet the above standards the applicant is providing 20,684 square feet of green roof in Subarea Lot 1 of the planned development.

13 The applicant acknowledges that it is in the public interest to design, construct and maintain the project in a manner which promotes, enables, and maximizes universal access throughout the Property. Plans for all buildings and improvements on the Property shall be reviewed and approved by the Mayor's Office for People with Disabilities ("MOPD") to ensure compliance with all applicable laws and regulations related to access for persons with disabilities and to promote the highest standard of accessibility. No approvals shall be granted pursuant to Section 17-13-0610 of the Chicago Zoning Ordinance until the Director of MOPD has approved detailed construction drawings for each building or improvement.

14. Unless substantial construction has commenced within six years following adoption of this planned development, and unless completion is thereafter diligently pursued, then this planned development shall expire. If this planned development expires under the provisions of this section, then the zoning of the Property shall automatically revert to that of the B3-1 Community Shopping District.

[Site Plan; Zoning Map; Existing Land Use Map; Planned Development Boundary; Landscape Plan; Plant List and Details; North, South, East and West Elevations; Exterior Elevations; Proposed Elevations; Metal Identifier Banner; Monument Elevations; and Cast Bronze Medallion referred to in these Plan of Development Statements printed on pages 72096 through 72107 of this *Journal.*]

Bulk Regulations/Site Data referred to in these Plan of Development Statements reads as follows:

Bulk Regulations/Site Data.

Net Area Calculations.

Zoning:	Planned Development Number 402
Total Lot Area:	128,523.3 square feet
Total Building Area:	48,068.0 square feet
Allowable Floor Area Ratio:	.50
Planned Development Actual Floor Area Ratio:	.37
Use Group:	Class F

Height And Area Limitations (2004 Chicago Building Code Section 3 (13-108)).

Allowable Building Height:	3 stories -- 45 feet
Allowable Building Area:	Not limited. Note(D)

Subarea Calculations -- Lot 1.

Zoning:	Planned Development Number 402
Lot Area:	67,008.8 square feet
Building Area 'Retail':	12,160.0 square feet
Building Area 'Petco/Sleepy's':	17,308.0 square feet
Total Building Area:	29,468.0 square feet
Allowable Floor Area Ratio:	.50
Total Floor Area Ratio:	.44
Use Group:	Class F/Mercantile

Height And Area Limitations (2004 Chicago Building Code Section 3 (13-108)).	
Allowable Building Height:	3 stories -- 45 feet
Actual Building Height 'Retail':	20 feet, 3 inches
Actual Building Height 'Staples':	30 feet, 8 inches
Allowable Building Area:	Not limited. Note(D)
Parking Requirements.	
'Petco/Sleepy's':	17,308 square feet
Retail: 12,160 square feet	
Total Area:	29,468.0 square feet -4,000.0 square feet
Total Calculated Area:	25,468.0 square feet/400 -- 64 spaces
Total Required Parking:	64 spaces
Parking Provided:	65 spaces
Handicapped Requirements:	
51 -- 75 spaces:	3 spaces required
	4 spaces provided
Green Roof Requirements.	
Total Building Area:	48,068.0 square feet
-14% Correction for Equipment and Venting:	41,338.0 square feet
Total Green Roof Requirement:	50% square feet

Total Green Roof Required:	20,669 square feet
Total 'Retail' Green Roof Provided:	8,048 square feet
Total 'Staples' Green Roof Provided:	12,641 square feet
Total Green Roof Provided:	20,684 square feet

Subarea Calculations -- Lot 2.

Zoning:	Planned Development Number 402
Lot Area:	19,102.7 square feet
Building Area:	3,893.0 square feet
Allowable Floor Area Ratio:	.50
Floor Area Ratio:	.20
Use Group:	Class E/Business

Height And Area Limitations (2004 Chicago Building Code Section 3 (13-108)).

Allowable Building Height:	4 stories -- 55 feet
Actual Building Height:	--
Allowable Building Area:	Not limited. Notes (A and D)

Parking Requirements.

1/400 square feet:	3,893.0 square feet/400 square feet -- 10 spaces
Parking Provided:	10 spaces
Stacking Provided:	9 cars
Handicapped Requirements:	
1 -- 25 spaces:	1 space required
	1 space provided

Subarea Calculations -- Lot 3.

Zoning:	Planned Development Number 402
Lot Area:	42,411.8 square feet
Building Area:	14,707.0 square feet
Allowable Floor Area Ratio:	.50
Floor Area Ratio:	.35
Use Group:	Class F/Mercantile

Height And Area Limitations (2004 Chicago Building Code Section 3 (13-108)).

Allowable Building Height:	3 stories -- 45 feet
Actual Building Height:	34.42 feet
Allowable Building Area:	Not limited. Notes (A and D)

Parking Requirements.

Walgreens:	14,707.0 square feet -4,000.0 square feet
Total Calculated Area:	10,707.0 square feet/400 -- 27 spaces
Parking Required:	27 spaces
Parking Provided:	40 spaces
Handicapped Requirements:	
26 -- 50 spaces:	2 spaces required
	3 spaces provided

SITE PLAN

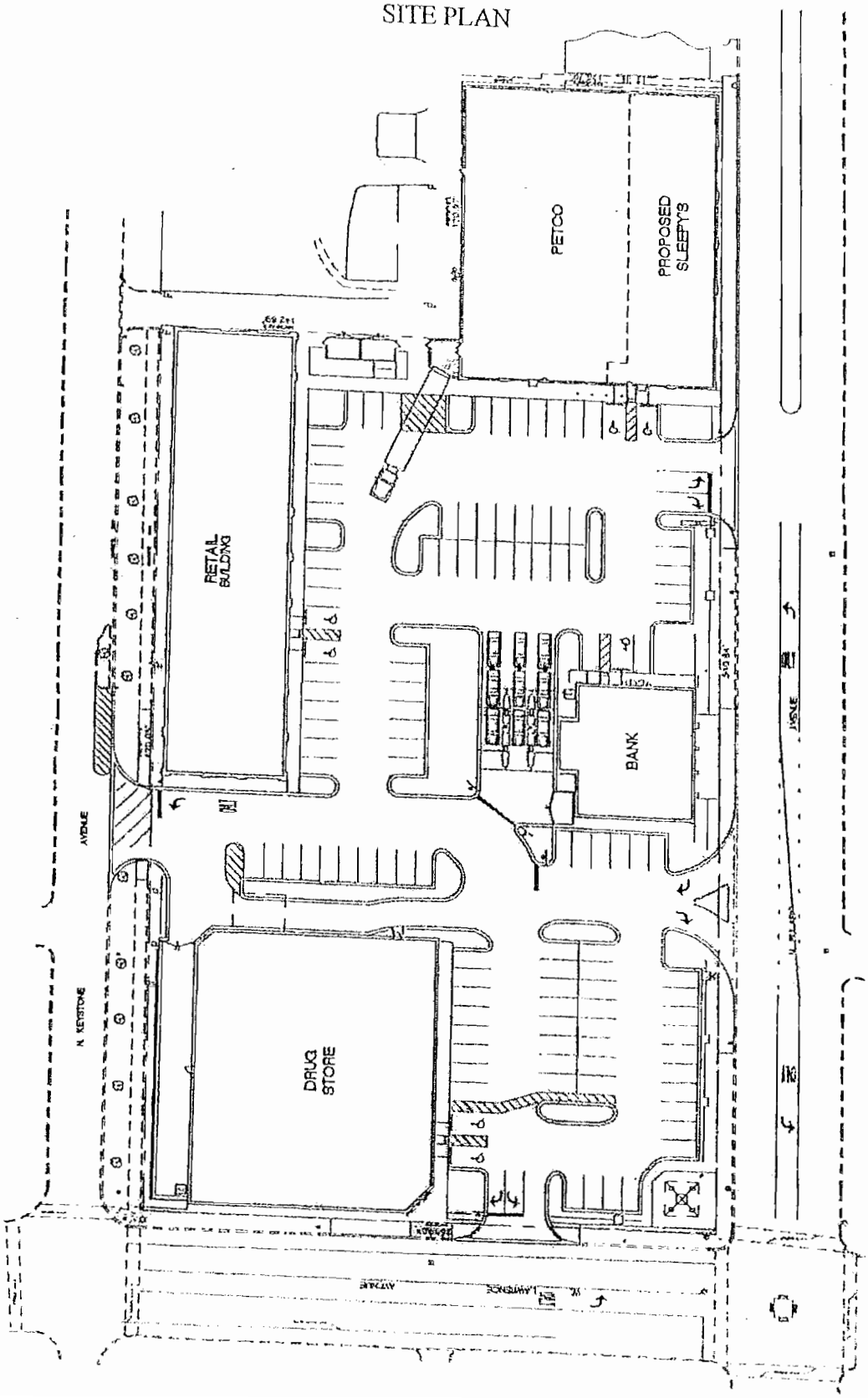
N
PETCO
PROPOSED SLEEPY'S
RETAIL BUILDING
BANK
DRUG STORE
N. KEYSTONE AVENUE

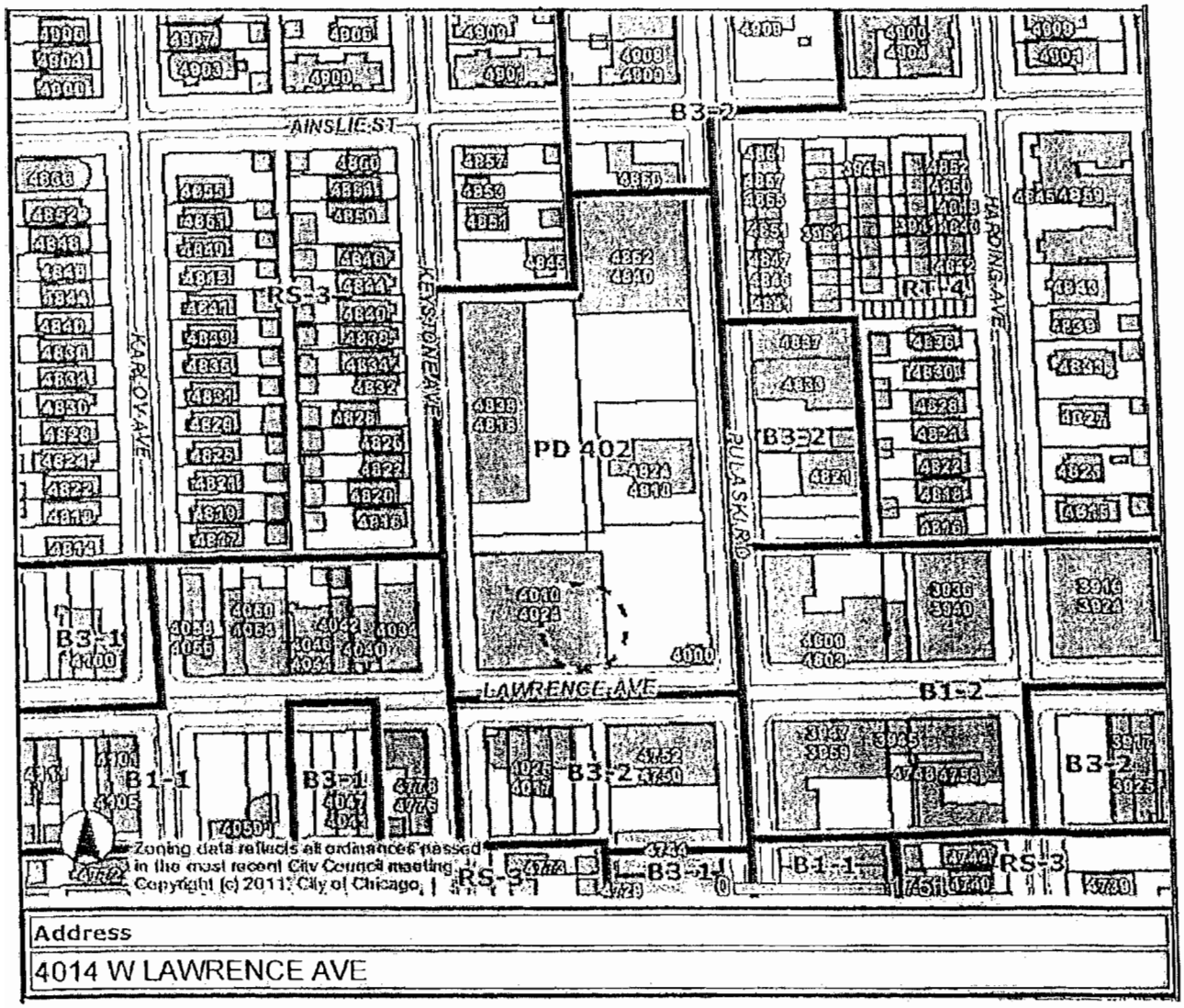

Address

4014 W LAWRENCE AVE

APPLICANT: GLENDALE 2012 LLC and MAYFAIR PLAZA 63, LLC

ADDRESS: 4800-4854 N. Pulaski; 4000-4024 W. Lawrence Ave.; and 4801-4843 N. Keystone Ave., Chicago, Illinois

DATE: October 9, 2013

CPC DATE: November 21, 2013

EXISTING LAND USE MAP

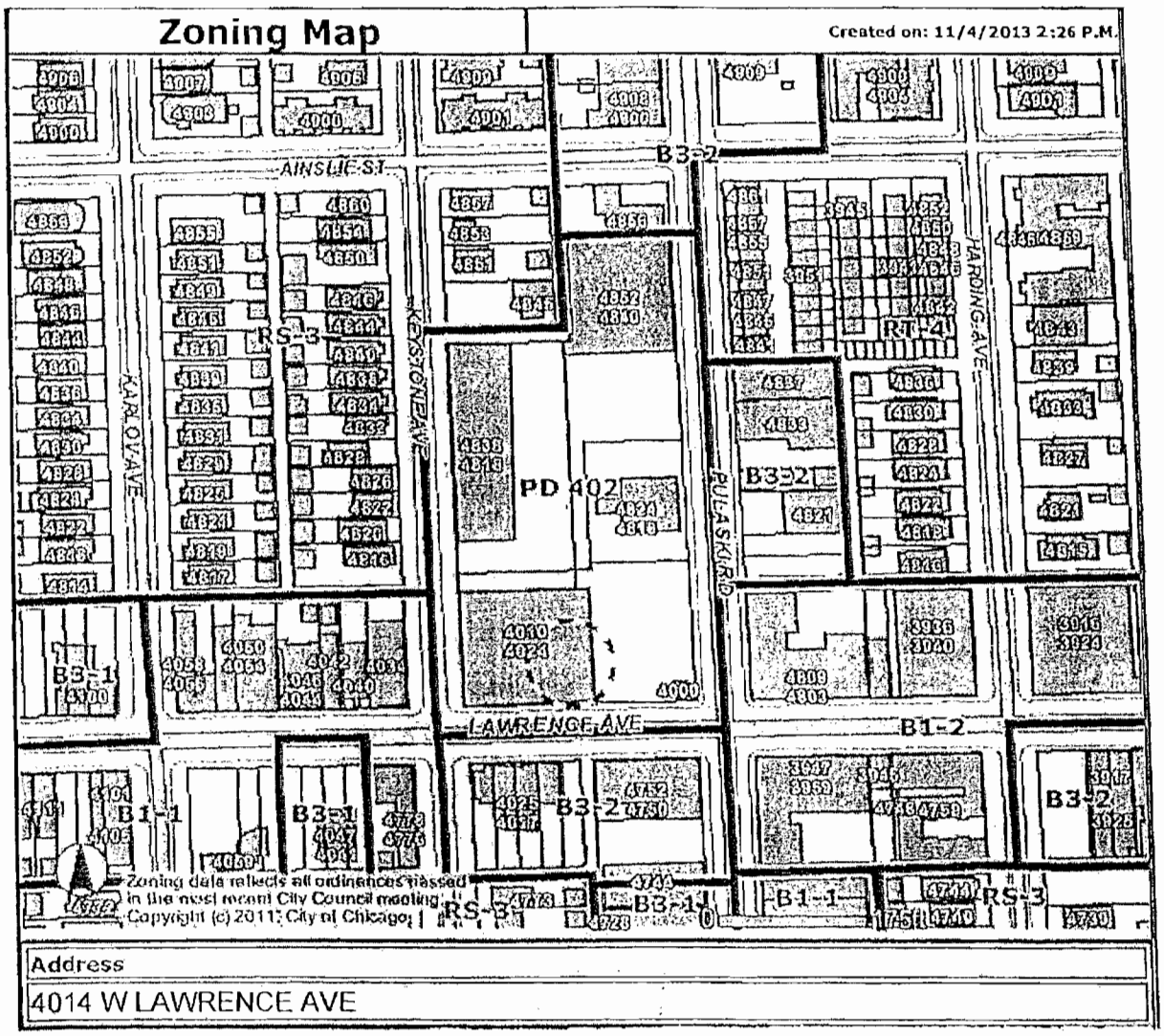

APPLICANT: GLENDALE 2012 LLC and MAYFAIR PLAZA 63, LLC

ADDRESS: 4800-4854 N. Pulaski; 4000-4024 W. Lawrence Ave.; and 4801-4843 N. Keystone Ave., Chicago, Illinois

DATE: October 9, 2013

CPC DATE: November 21, 2013

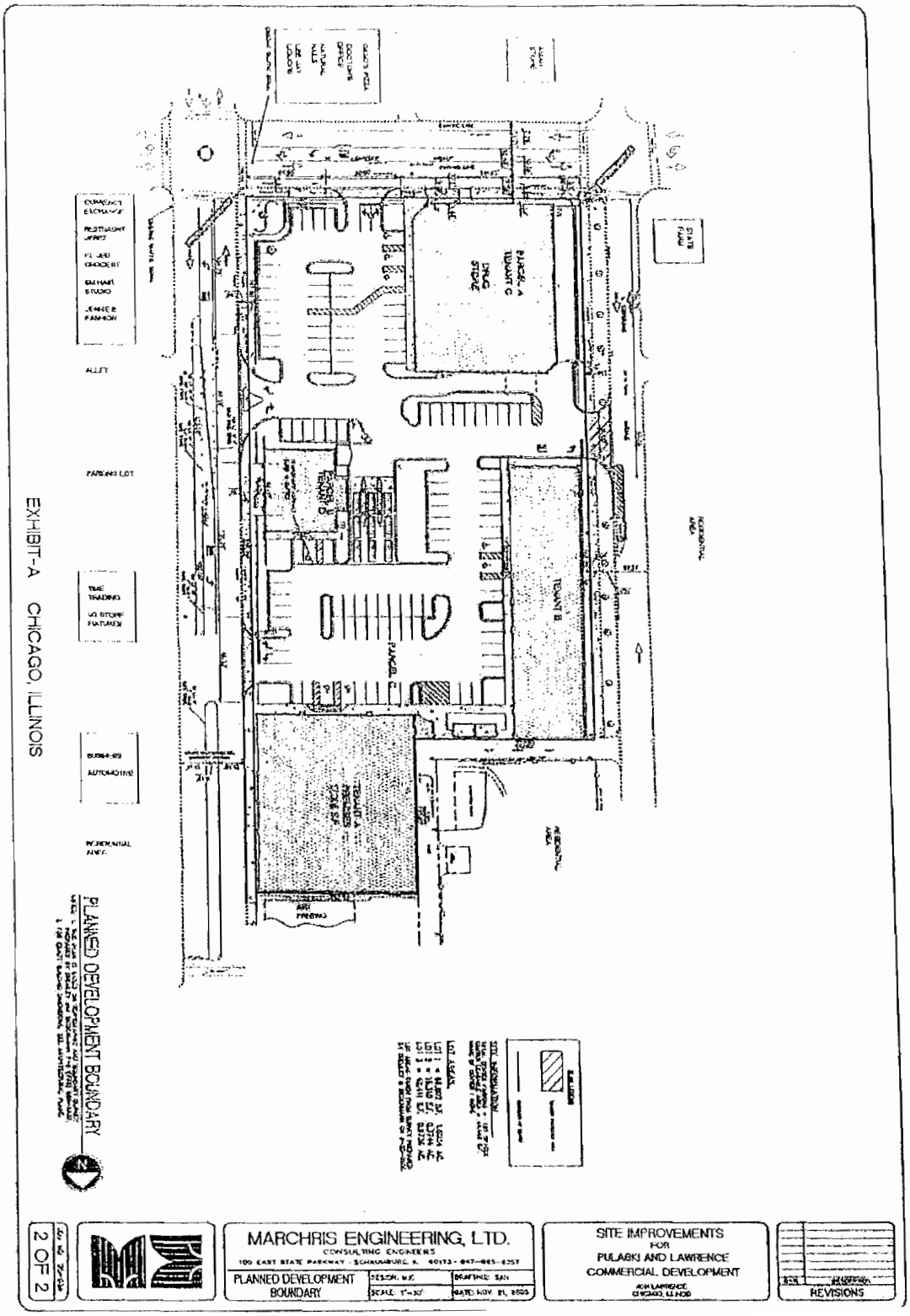
EXHIBIT-A CHICAGO, ILLINOIS
PLANNED DEVELOPMENT BOUNDARY
MARCHRIS ENGINEERING, LTD.
CONSULTING ENGINEERS
PLANNED DEVELOPMENT BOUNDARY
SITE IMPROVEMENTS FOR PULASKI AND LAWRENCE COMMERCIAL DEVELOPMENT
REVISIONS
2 OF 2

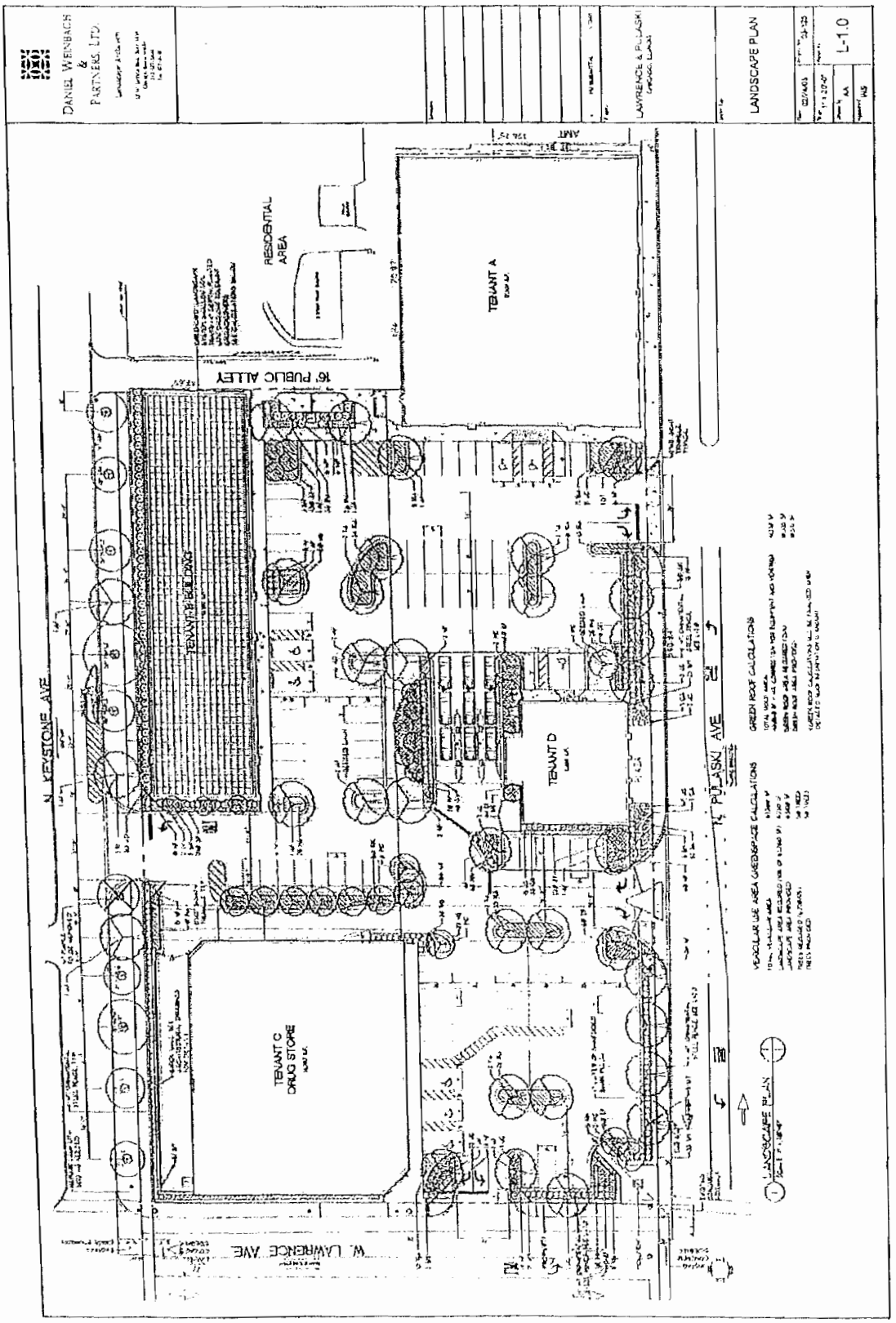
DANIEL WEINBACH & PARTNERS, LTD.
LAWRENCE & PULASKI
LANDSCAPE PLAN
L-1.0
RESIDENTIAL AREA
TENANT A
16' PUBLIC ALLEY
TENANT B BUILDING
TENANT D
TENANT C DRUG STORE
N. KEYSTONE AVE
N. PULASKI AVE
W. LAWRENCE AVE
VEHICULAR USE AREA GREENSPACE CALCULATIONS
GREEN ROOF CALCULATIONS
LANDSCAPE PLAN

DANIEL WEINBATH & PARTNERS LTD
PULASKI & LAWRENCE
PLANT LIST AND DETAILS
L-2.0


SOUTH ELEVATION
EAST ELEVATION
NORTH ELEVATION
WEST ELEVATION



A30
1 PROPOSED FRONT ELEVATION
2 PROPOSED RIGHT SIDE ELEVATION
3 PROPOSED REAR ELEVATION
4 PROPOSED LEFT SIDE ELEVATION
ALL SIGNAGE BY TENANT

Metal Identifier Banner.

Metal Identifier Banner.

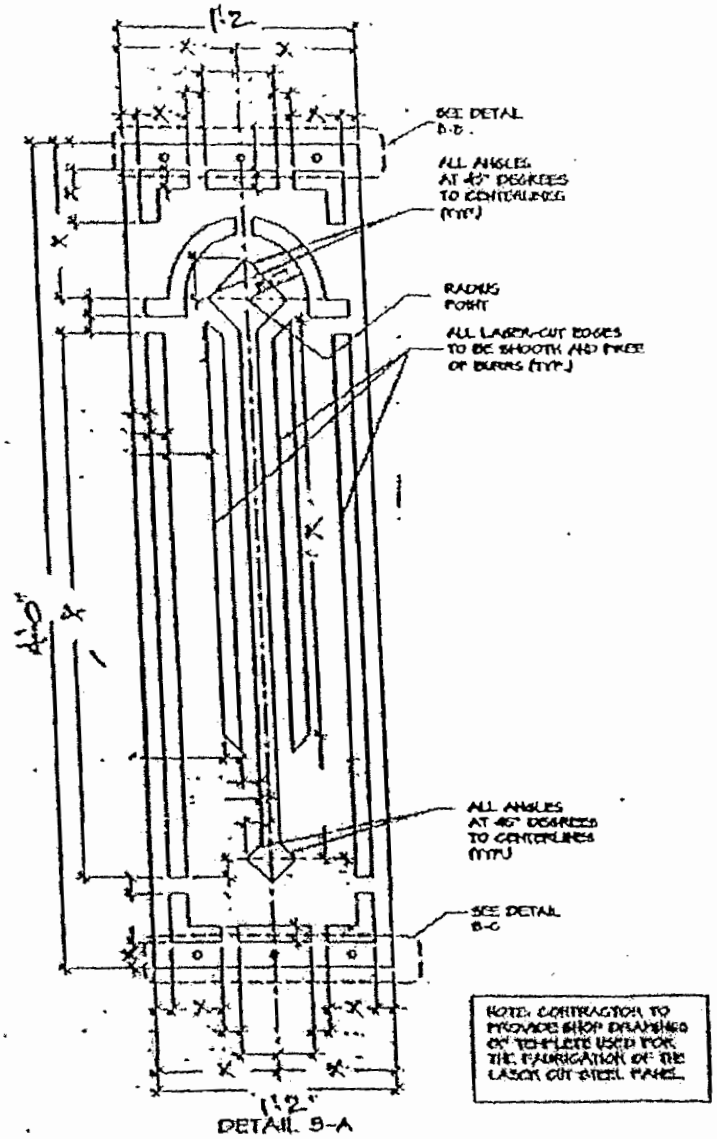

DETAIL B-A

NOTE: ALL DIMENSIONS TO BE PROPORTIONAL TO ORIGINAL DESIGN (@ X DIMENSION LOCATIONS)

Monument Elevations.

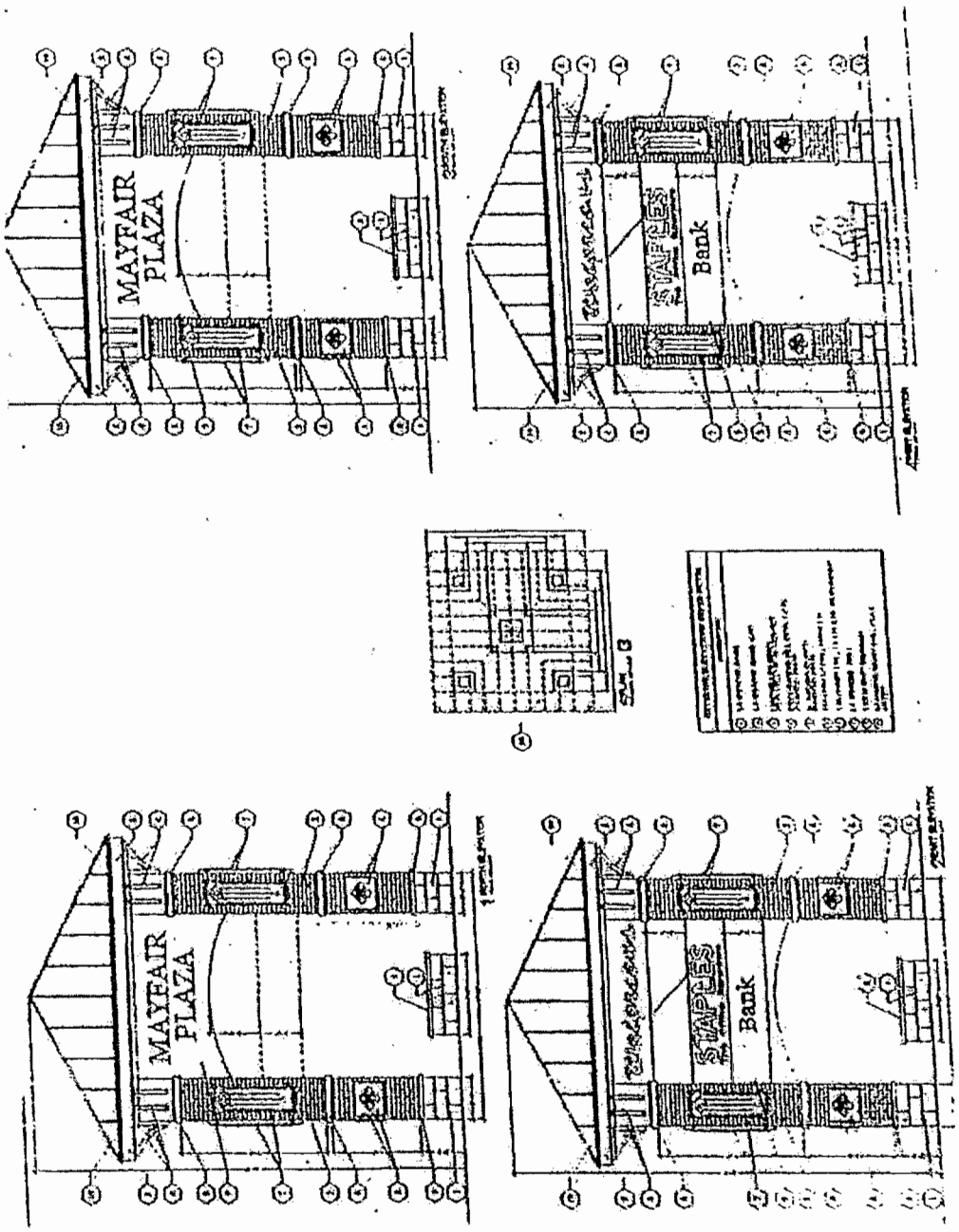

Cast Bronze Medallion.

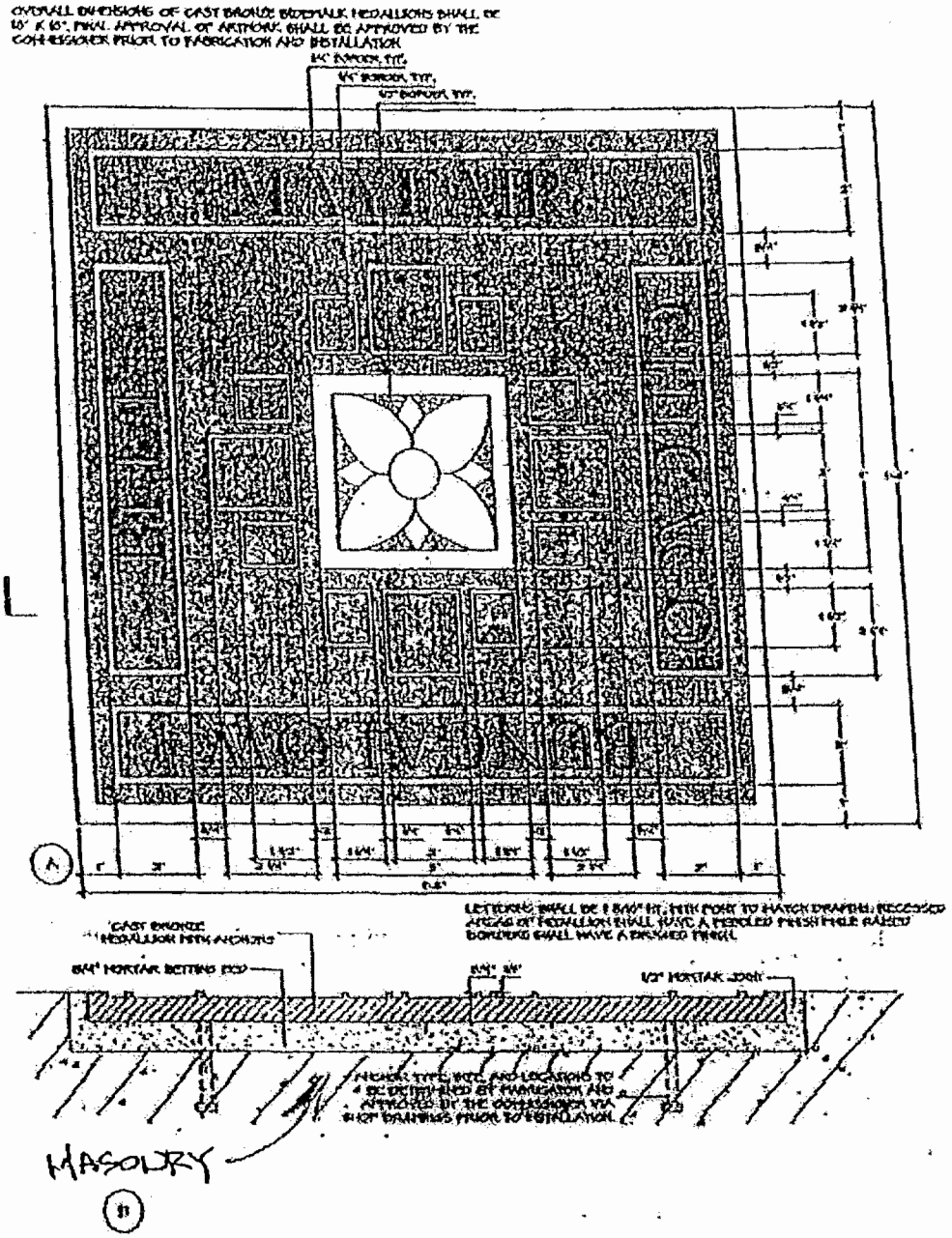

Reclassification Of Area Shown On Map No. 13-M.
(Application No. 17866)
(Common Address: 4831 W. Wilson Ave.)

[O2013-7564]

Be It Ordained by the City Council of the City of Chicago:

SECTION 1. Title 17 of the Municipal Code of Chicago, the Chicago Zoning Ordinance, is hereby amended by changing all of the M1-1 Limited Manufacturing/Business Park District symbols and indications as shown on Map Number 13-M in the area bounded by:

West Wilson Avenue; a line 297.12 feet west of and parallel to North Cicero Avenue; a northwesterly line 47.12 feet long starting at a point 56.87 feet south of the south line of West Wilson Avenue and ending at a point 31.18 feet south of the south line of West Wilson Avenue and 336.62 feet west of the west line of North Cicero Avenue; and a 31.18 feet long perpendicular to West Wilson Avenue and 336.62 feet west of the west line of North Cicero Avenue,

to those of an M2-2 Light Industry District.

SECTION 2. This ordinance shall be in force and effect from and after its passage and due publication

---

Reclassification Of Area Shown On Map No. 14-D.
(Application No. 17836)
(Common Address: 1525 E. 55th St., 5500 S. Lake Park Ave.
And 5505 -- 5519 S. Harper Ave.)

[O2013-7532]

Be It Ordained by the City Council of the City of Chicago:

SECTION 1. Title 17 of the Municipal Code of Chicago, the Chicago Zoning Ordinance, is hereby amended by changing all the B3-5 Community Shopping District symbols and indications as shown on Map Number 14-D in the area bounded by:

East 55th Street, South Lake Park Avenue; a line 150.75 feet south of and parallel to East 55th Street; and South Harper Avenue,

to those of a C2-5 Motor Vehicle-Related Commercial District and a corresponding use district is hereby established in the area above described.

SECTION 2. This ordinance shall be in force and effect from and after its passage and due publication.

Reclassification Of Area Shown On Map No. 14-G.
(As Amended)
(Application No. 17832)
(Common Address: 6150 -- 6160 And 6220 -- 6258 S. Halsted St., 800 -- 932 W. 63rd St., 801 -- 931 W. 63rd Pkwy. And 6247 -- 6259 S. Sangamon St.)

[SO2013-6104]

Be It Ordained by the City Council of the City of Chicago:

SECTION 1. Title 17 of the Municipal Code of Chicago, the Chicago Zoning Ordinance, be amended by changing all the C1-2 Neighborhood Commercial District symbols and indications as shown on Map Number 14-G in the area bounded by:

beginning along West 63rd Parkway; South Halsted Street; a line from a point 598.7 feet north of the north right-of-way line of West 63rd Street as dedicated and the west right-of-way line of South Halsted Street as dedicated to a point 588.5 feet north of the north right-of-way line of West 63rd Street as dedicated and 84.7 feet west of South Halsted Street, said line being concave running to the southwest with a length of 85.32 feet having a radius of 503.98 feet; a line from a point 588.5 feet north of the north right-of-way line of West 63rd Street as dedicated and 84.7 feet west of South Halsted Street to a point 580.5 feet north of the north right-of-way line of West 63rd Street as dedicated and 124 feet west of South Halsted Street; a line 124 feet west of and parallel to South Halsted Street; a line 365.8 feet north of the north right-of-way line of West 63rd Street as dedicated; South Halsted Street; West 63rd Street; and South Sangamon Street (ToB),

to those of a C1-3 Neighborhood Commercial District and a corresponding use district is hereby established in the area above described.

SECTION 2. Further, Title 17 of the Municipal Code of Chicago, the Chicago Zoning Ordinance, be amended by changing all the C1-3 Neighborhood Commercial District symbols and indications as shown on Map Number 14-G in the area bounded by:

beginning at a line 387.7 feet north of and parallel to the north right-of-way line of West 63rd Street as dedicated; a line 148.93 feet west of and parallel to the west right-of-way line of South Halsted Street as dedicated; a line 361.8 feet north of and parallel to the north right-of-way line of West 63rd Street as dedicated; a line 121.93 feet west of and parallel to the west right-of-way line of South Halsted Street as dedicated; a line 365.8 feet north of and parallel to the north right-of-way line of West 63rd Street as dedicated; South Halsted Street; West 63rd Street; and a line 647.8 feet west of and parallel to the west right-of-way line of South Halsted Street as dedicated (ToB),

to those of the designation of Business Planned Development Number _____ which is hereby established in the area described above subject to such use and bulk regulations as are set forth in the Plan of Development herewith attached and made a part thereof and to no others.

SECTION 3. This ordinance shall be in force and effect from and after its passage and due publication.

Plan of Development Statements referred to in this ordinance read as follows:

Business Planned Development No. _____.

Planned Development Statements.

1. The area delineated herein as a Business-Residential-Institutional Planned Development Number _____ (the "Planned Development") consists of approximately 235,203 square feet of net site area (approximately 5.40 acres) of property (the "Property") including certain existing streets and alleys to be vacated within the Planned Development[1] as depicted on the attached Planned Development Boundary and Property Line Map. The Property is owned or controlled by the City of Chicago ("City"). Chicago Neighborhood Initiatives, Inc. has been authorized by the City of Chicago (the "Applicant") to file the application on its behalf.

2. The requirements, obligations and conditions contained within this Planned Development shall be binding upon the Applicant, its successors and assigns and, if different than the Applicant, the legal titleholders and any ground lessors. All rights granted hereunder to the Applicant shall inure to the benefit of the Applicant's successors and assigns and, if different, the legal titleholders and any ground lessors. Furthermore, pursuant to the requirements of Section 17-8-0400 of the Chicago Zoning Ordinance, the Property, at the time of application for amendments, modifications, or changes (administrative, legislative, or otherwise) to this Planned Development are made, shall be under single ownership or designated control. Single designated control is defined in Section 17-8-0400 of the Zoning Ordinance.

3. All applicable official reviews, approvals or permits are required to be obtained by the Applicant or its successors, assignees or grantees. Any dedication or vacation of streets or alleys or grants of easements or any adjustment of the right-of-way shall require a separate submittal to the Department of Transportation on behalf of the Applicant or its successors, assigns or grantees and approval of the City Council. Any requests for grants of privilege, or any items encroaching on the public way, shall be in compliance with the Plans. Ingress or egress shall be pursuant to the Plans and may be subject to the review and approval of the Departments of Housing and Economic Development and Transportation. Closure of all or any public street or alley during demolition or construction shall be subject to the review and approval of the Department of Transportation. All work proposed in the public way must be designed and constructed in accordance with the Department of Transportation Construction

(1) Net site area includes 59,720 square feet of streets and alleys to be vacated within the Planned Development.

Standards for Work in the Public Way and in compliance with the Municipal Code of the City of Chicago. Prior to the issuance of any Part II Approval, the submitted plans must be approved by the Department of Transportation.

4. This plan of development consists of these sixteen (16) statements: a Bulk Regulations Data Table; Existing Zoning Map; Existing Land-Use Map; Planned Development Boundary and Property Line Map; Right-of-way Adjustment Map; and Site Plan prepared by Spaceco, Inc.; Concept Building Elevations for the neighborhood grocer and retail building by Ethosworkshop; and Landscape Plans and Green Roof Plan prepared by MetroGreen, Camiros and Infrastructure Engineering, Inc. all dated November 21, 2013, and submitted herein. Full-sized copies of the Site Plan, Landscape Plan and Building Elevations are on file with the Department of Housing and Economic Development. In any instance where a provision of this Planned Development conflicts with the Chicago Building Code, the Building Code shall control. This Planned Development conforms to the intent and purpose of the Zoning Ordinance, and all requirements thereto, and satisfies the established criteria for approval as a Planned Development. In case of a conflict between the terms of this Planned Development ordinance and the Zoning Ordinance, this Planned Development ordinance shall control.

5. The following C1-3 Neighborhood Commercial District uses shall be allowed within the areas delineated herein as a Business Institutional Planned Development:

   Children's play center, day care, postal service, public safety services, utilities and services, minor; animal services, excluding stables; artist work or sales space; body art services; building maintenance services; business equipment sales and services, business support services excluding day labor employment agencies; employment agencies; communication service establishments; all construction sales and service; drive-through facilities including banks, pharmacies and restaurants; all eating and drinking establishments including outdoor patio located at grade and on a rooftop; all entertainment and spectator sports excluding inter-track wagering facilities; all financial services excluding payday loan stores and pawn shops; valuable objects dealer; all food and beverage retail sales; liquor stores; liquor sales; medical service; office; high technology office; electronic data storage center; parking, accessory and non-required accessory; personal service; hair salon, nail salon, massage establishment or barbershop, yoga and dance studios, driving schools, martial arts studios, educational and test preparation services and support; repair or laundry service, consumer; dry cleaning drop-off or pick up; coin-operated laundromat; residential storage warehouse; retail sales, general; all sports and recreation, participant; all vehicle sales and service excluding vehicle storage and towing with outdoor storage; wireless communication facilities excluding freestanding towers.

   No adult uses, gas stations, car washes, payday loan stores, pawn shops and urban farms are allowed.

6. On-Premises signs and temporary signs, such as construction and marketing signs, shall be permitted within the Planned Development, subject to the review and approval of the Department of Housing and Economic Development. Off-Premises signs are prohibited within the boundary of the Planned Development.

7. For purposes of height measurement, the definitions in the Zoning Ordinance shall apply. The height of any building shall also be subject to height limitations, if any, established by the Federal Aviation Administration.

8. The maximum permitted Floor Area Ratio ("FAR") for the site shall be in accordance with the attached Bulk Regulations and Data Table. For the purposes of FAR calculations and measurements, the definitions in the Zoning Ordinance shall apply. The permitted FAR identified in the Bulk Regulations and Data Table has been determined using a Net Site Area of 235,203 square feet, including 59,720 square feet of public rights of way to be vacated.

9. Prior to the Part II Approval (per Section 17-13-0610 of the Zoning Ordinance) in either Outlot A or Outlot B, the Applicant shall submit a Site Plan, Landscape Plan and Building Elevations for the specific Outlot for review and approval by the Department of Housing and Economic Development. Review and approval by the Department of Housing and Economic Development is intended to assure that specific development components substantially conform with the Planned Development and to assist the City in monitoring ongoing development. Outlot Site Plan Approval Submittals (per Section 17-13-0800) need only include that portion of the Property for which approval is being sought by the Applicant. The Site Plan provided shall include all dimensioned and planned street and alley rights-of-way.

   No Part II Approval for any portion of an Outlot shall be granted until Site Plan approval has been granted. Following approval by the Department of Housing and Economic Development, the approved Outlot Site Plan Approval Submittals, supporting data and materials shall be made part of the main file and shall be deemed to be an integral part of the Planned Development.

   After approval of the Outlot Site Plan, changes or modifications may be made pursuant to the provisions of statement Number 13. In the event of any inconsistency between approved plans and the terms of the Planned Development, the terms of the Planned Development shall govern. Any Outlot Site Plan Approval Submittals shall, at a minimum, provide the following information:

   -- fully-dimensioned site plan (including a footprint of the proposed improvements);

   -- fully-dimensioned building elevations;

-- fully-dimensioned landscape plan(s);

-- updated traffic study; and

-- statistical information applicable to the subject subarea, including floor area, the applicable FAR, uses to be established, building heights and setbacks.

Outlot Site Plan Approval Submittals shall include all other information necessary to illustrate substantial conformance to the Planned Development.

10. Upon review and determination, "Part II Review", pursuant to Section 17-13-0610 of the Zoning Ordinance, a Part II Review Fee shall be assessed by the Department of Housing and Economic Development. The fee, as determined by staff at the time, is final and binding on the Applicant and must be paid to the Department of Revenue prior to the issuance of any Part II Approval.

11. The Site and Landscape Plans shall be in substantial conformance with the Landscape Ordinance and any other corresponding regulations and guidelines. Final landscape plan review and approval will be by the Department of Housing and Economic Development. Any interim reviews associated with site plan review or Part II Reviews, are conditional until final Part II Approval.

12. The Applicant shall comply with Rules and Regulations for the Maintenance of Stockpiles promulgated by the Commissioners of the Departments of Streets and Sanitation, Fleet and Facility Management and Buildings, under Section 13-32-125 of the Municipal Code, or any other provision of that Code.

13. The terms and conditions of development under this Planned Development ordinance may be modified administratively, pursuant to Section 17-13-0611-A of the Zoning Ordinance by the Zoning Administrator upon the application for such a modification by the Applicant, its successors and assigns and, if different than the Applicant, the legal titleholders and any ground lessors.

14. The Applicant acknowledges that it is in the public interest to design, construct and maintain the project in a manner which promotes, enables and maximizes universal access throughout the Property. Plans for all buildings and improvements on the Property shall be reviewed and approved by the Mayor's Office for People with Disabilities to ensure compliance with all applicable laws and regulations related to access for persons with disabilities and to promote the highest standard of accessibility.

15. The Applicant acknowledges that it is in the public interest to design, construct, renovate and maintain all buildings in a manner that provides healthier indoor environments, reduces operating costs, conserves energy and maximizes the preservation of natural resources. All development shall conform to the "City of Chicago's Sustainable Development Policy Matrix" in effect on the submittal of the Site Plans pursuant to this Planned Development. The 18,000 square foot grocery store shall be exempt from the Green Roof requirement due to its location in a Food Desert; however, the building shall exceed the ASHRAE 90.1-2004 standards by at least 14 percent. The proposed 22,000 square foot retail building shall be LEED certified, include a 50 percent of net roof area vegetated ("green") roof (approximately 8,800 square feet), and 50 percent of all the Vehicular Use Areas (VUA) shall be shaded in 5 years. Net area of the roof is defined as total roof area less any roof-top equipment and any required perimeter parapet setback. Up to 10 percent of the green roof area may be hardscape (pathways, et cetera). The buildings to be constructed on Outlots A and B shall not be required to be LEED Certified if the total square footage of the buildings on these outlots are less than 10,000 square feet.

16. This Planned Development shall be governed by Section 17-13-0612 of the Zoning Ordinance. Should this Planned Development ordinance lapse, the Commissioner of the Department of Housing and Economic Development shall initiate a Zoning Map Amendment to rezone the Property to C1-3 Neighborhood Commercial District.

[Existing Zoning Map; Existing Land-Use Map; Boundary and Property Line Map; Right-of-way Adjustment Map; Site Plans; Landscape Plans; Green Roof Plan; and Concept Elevations referred to in these Planned Development Statements printed on pages 72116 through 72128 of this *Journal*.]

Bulk Regulations and Data Table referred to in these Planned Development Statements reads as follows:

Business Planned Development Number _____.

Bulk Regulations And Data Table.

Gross Site Area:	285,121 square feet (6.546 acres)

Existing Public Right-of-Way Area to be Vacated:	59,720 square feet (1.371 acres)
Existing Public Right-of-Way Area to Remain:	39,066 square feet (0.897 acre)
Public Right-of-Way to be Opened:	10,852 square feet (0.249 acre)
Net Site Area:	235,203 square feet (5.4 acres)
Maximum Floor Area Ratio:	0.50
Allowed Uses:	See statement Number 5
Number of Residential Units Allowed:	None
Minimum Number of Off-Street Accessory Parking Spaces:	75 spaces
Minimum Number of Parking Spaces for Outlets A and B:	1 space per 400 square feet
Minimum Number of Off-Street Loading Spaces:	1 at 10 feet by 50 feet
Minimum Loading for Outlets A and B:	As required by Section 17-10-1101
Minimum Number of Bicycle Spaces:	1 for every 2 required parking spaces; maximum 50 bicycle spaces.
Maximum Building Height:	38 feet
Minimum Setbacks:	As per approved Site Plans.

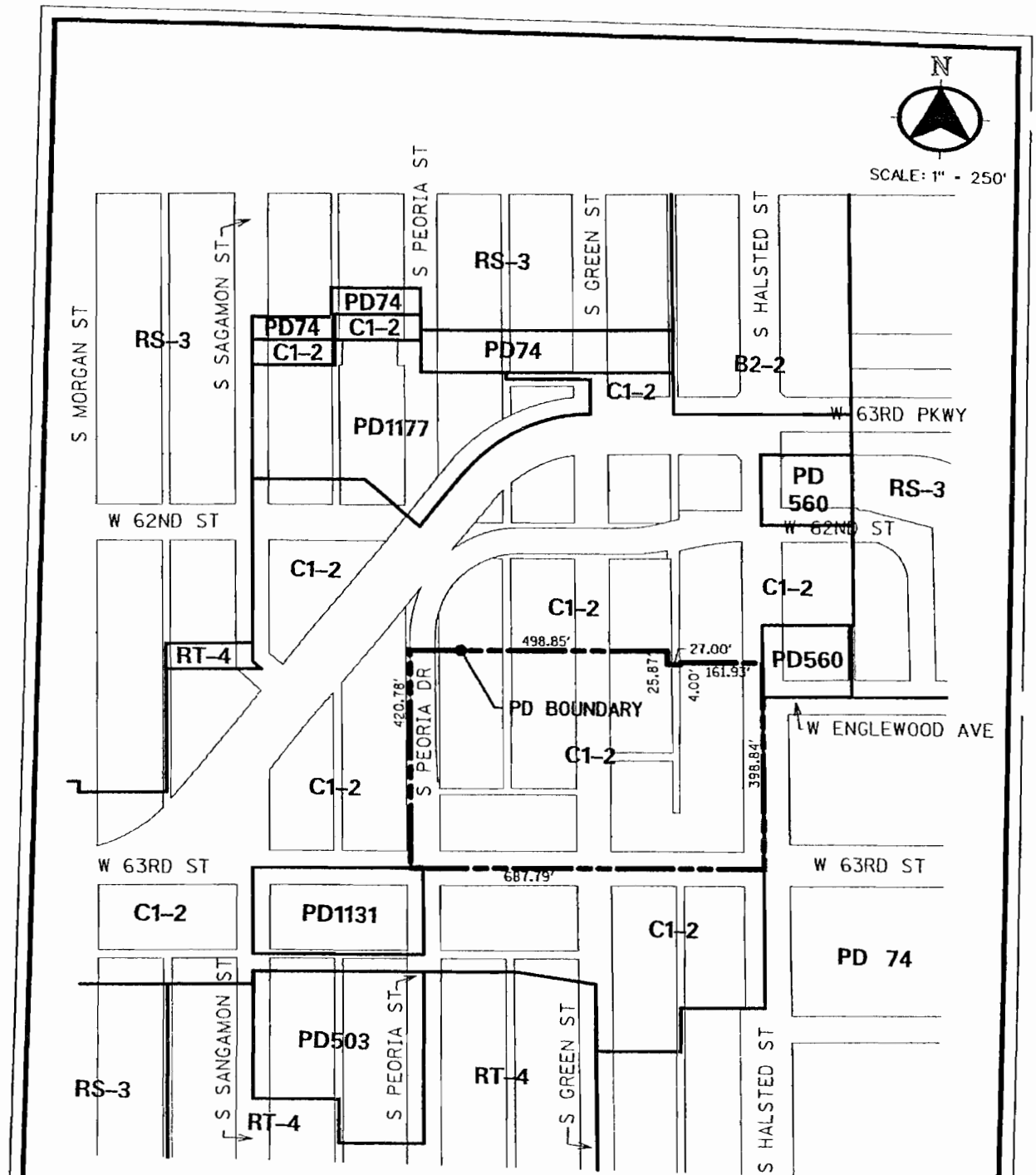

EXISTING ZONING MAP

APPLICANT: CHICAGO NEIGHBORHOOD INITIATIVES, INC.
ON BEHALF OF THE CITY OF CHICAGO
ADDRESS: 800 WEST 63rd STREET
INTRODUCTION DATE: SEPTEMBER 11, 2013
REVISED: NOVEMBER 21, 2013

CONSULTING ENGINEERS
SITE DEVELOPMENT ENGINEERS
LAND SURVEYORS
9575 W. Higgins Road, Suite 700,
Rosemont, Illinois 60018
Phone: (847) 696-4000 Fax: (847) 696-4065

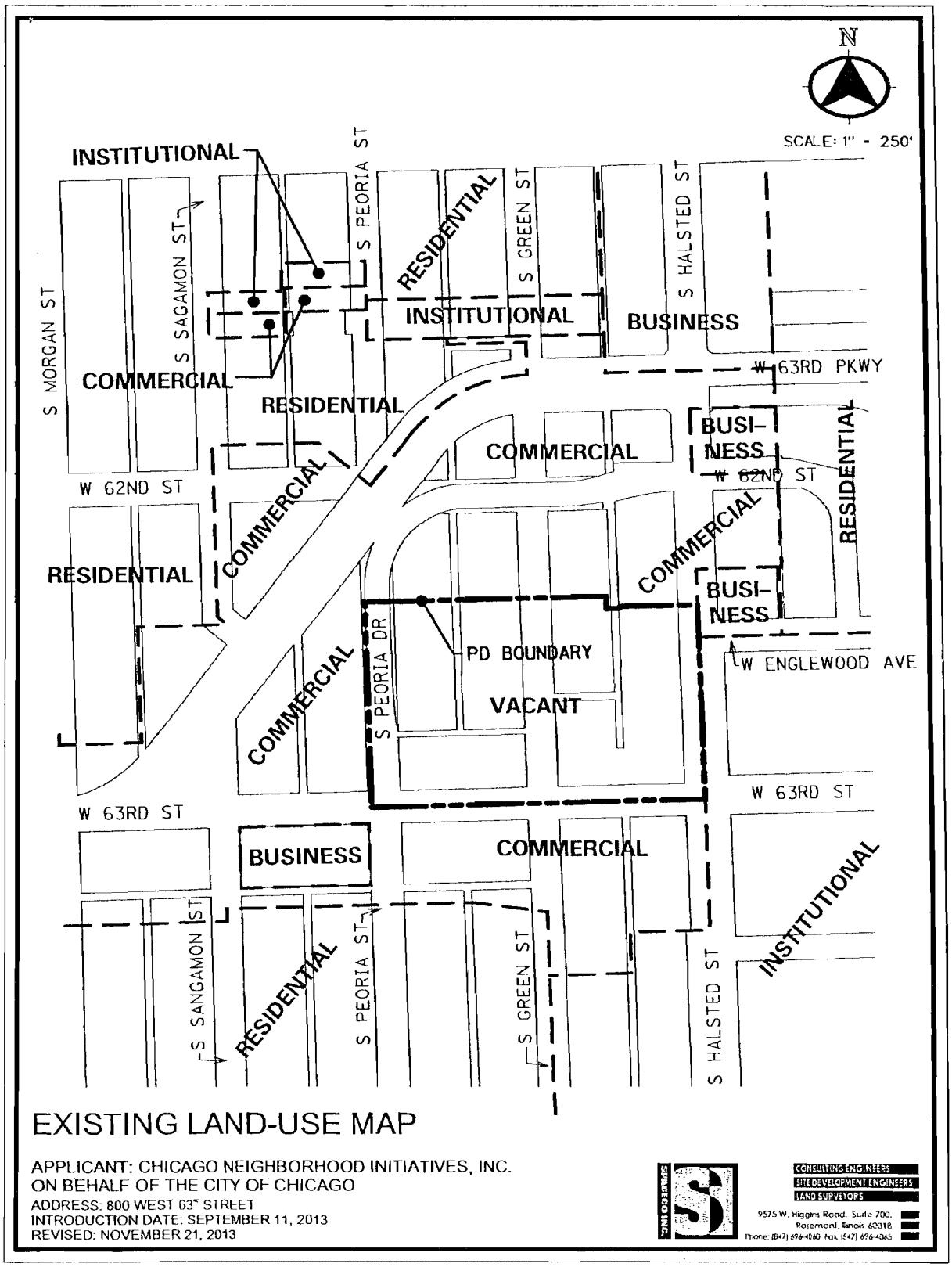

EXISTING LAND-USE MAP

APPLICANT: CHICAGO NEIGHBORHOOD INITIATIVES, INC.
ON BEHALF OF THE CITY OF CHICAGO
ADDRESS: 800 WEST 63rd STREET
INTRODUCTION DATE: SEPTEMBER 11, 2013
REVISED: NOVEMBER 21, 2013

SPACECO INC.
CONSULTING ENGINEERS
SITE DEVELOPMENT ENGINEERS
LAND SURVEYORS
9575 W. Higgins Road, Suite 700,
Rosemont, Illinois 60018
Phone: (847) 696-4060 Fax: (847) 696-4065

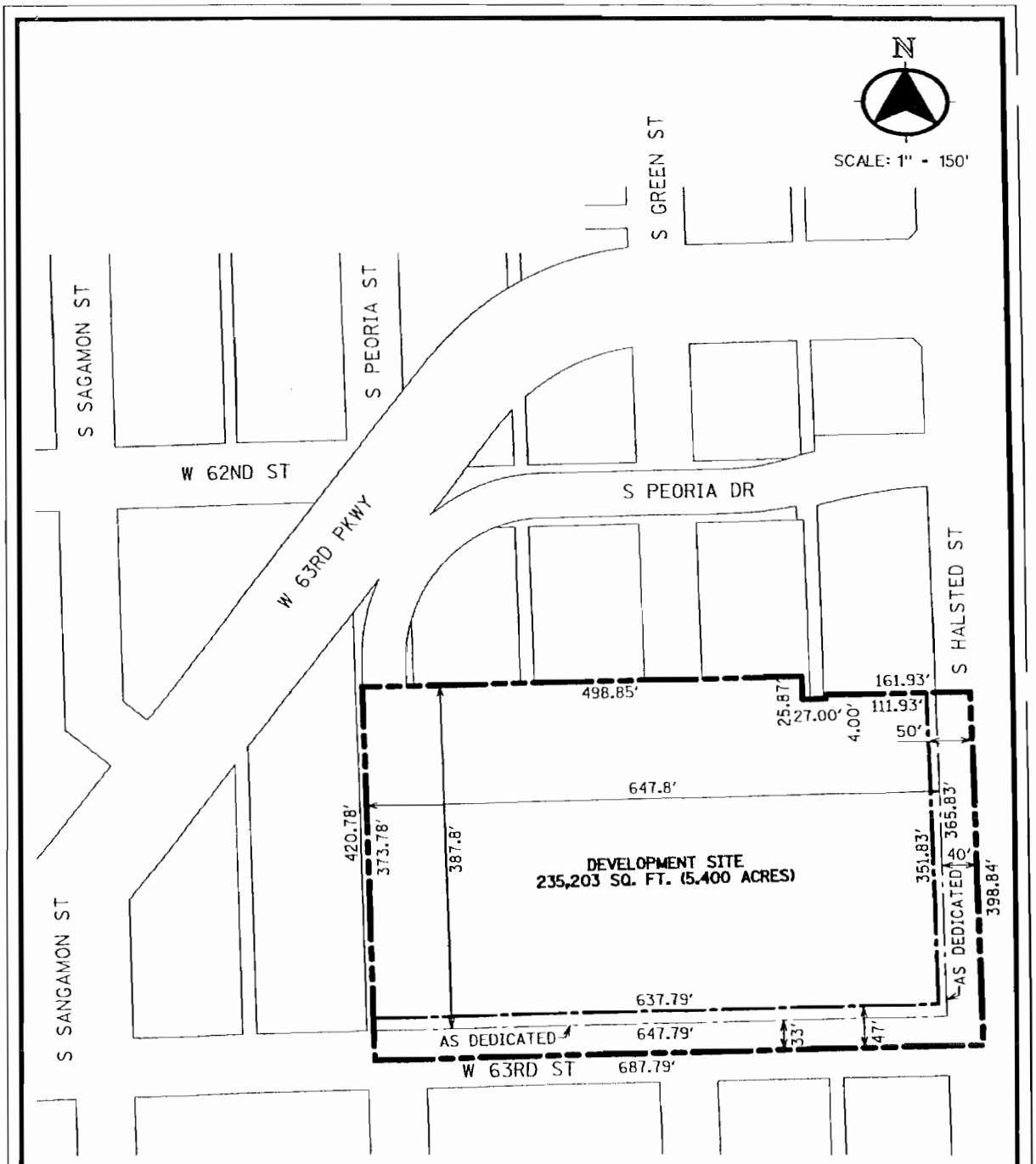

PD BOUNDARY AND PROPERTY LINE MAP

APPLICANT: CHICAGO NEIGHBORHOOD INITIATIVES, INC.
ON BEHALF OF THE CITY OF CHICAGO
ADDRESS: 800 WEST 63RD STREET
INTRODUCTION DATE: SEPTEMBER 11, 2013
REVISED: NOVEMBER 21, 2013

SPACESCO INC.
CONSULTING ENGINEERS
SITE DEVELOPMENT ENGINEERS
LAND SURVEYORS
9575 W. Higgins Road, Suite 700,
Rosemont, Illinois 60018
Phone: (847) 696-4060 Fax: (847) 696-4365

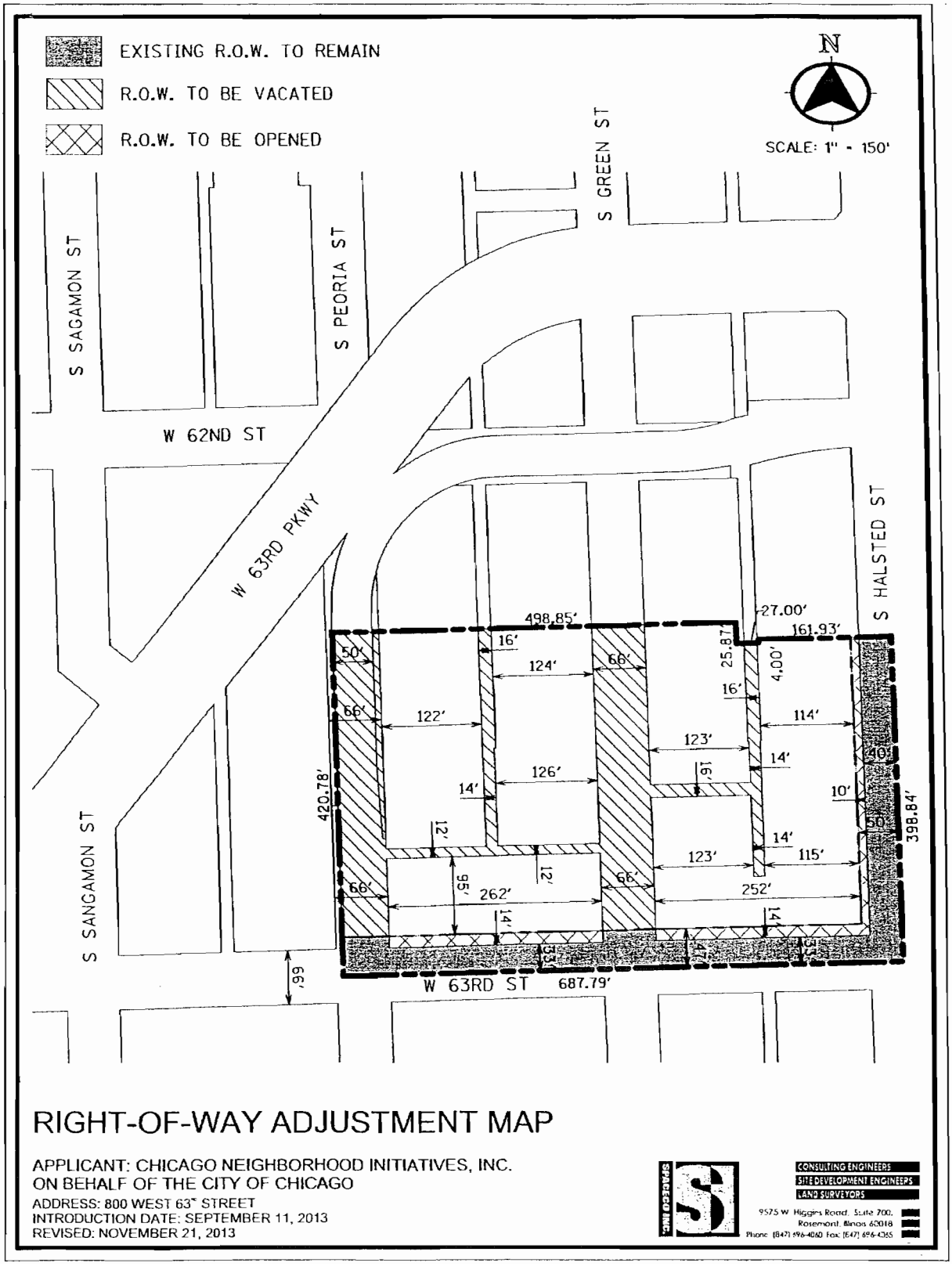

RIGHT-OF-WAY ADJUSTMENT MAP

APPLICANT: CHICAGO NEIGHBORHOOD INITIATIVES, INC.
ON BEHALF OF THE CITY OF CHICAGO
ADDRESS: 800 WEST 63rd STREET
INTRODUCTION DATE: SEPTEMBER 11, 2013
REVISED: NOVEMBER 21, 2013

SPACECO INC.
CONSULTING ENGINEERS
SITE DEVELOPMENT ENGINEERS
LAND SURVEYORS
9575 W. Higgins Road, Suite 700,
Rosemont, Illinois 60018
Phone (847) 696-4060 Fax (847) 696-4065

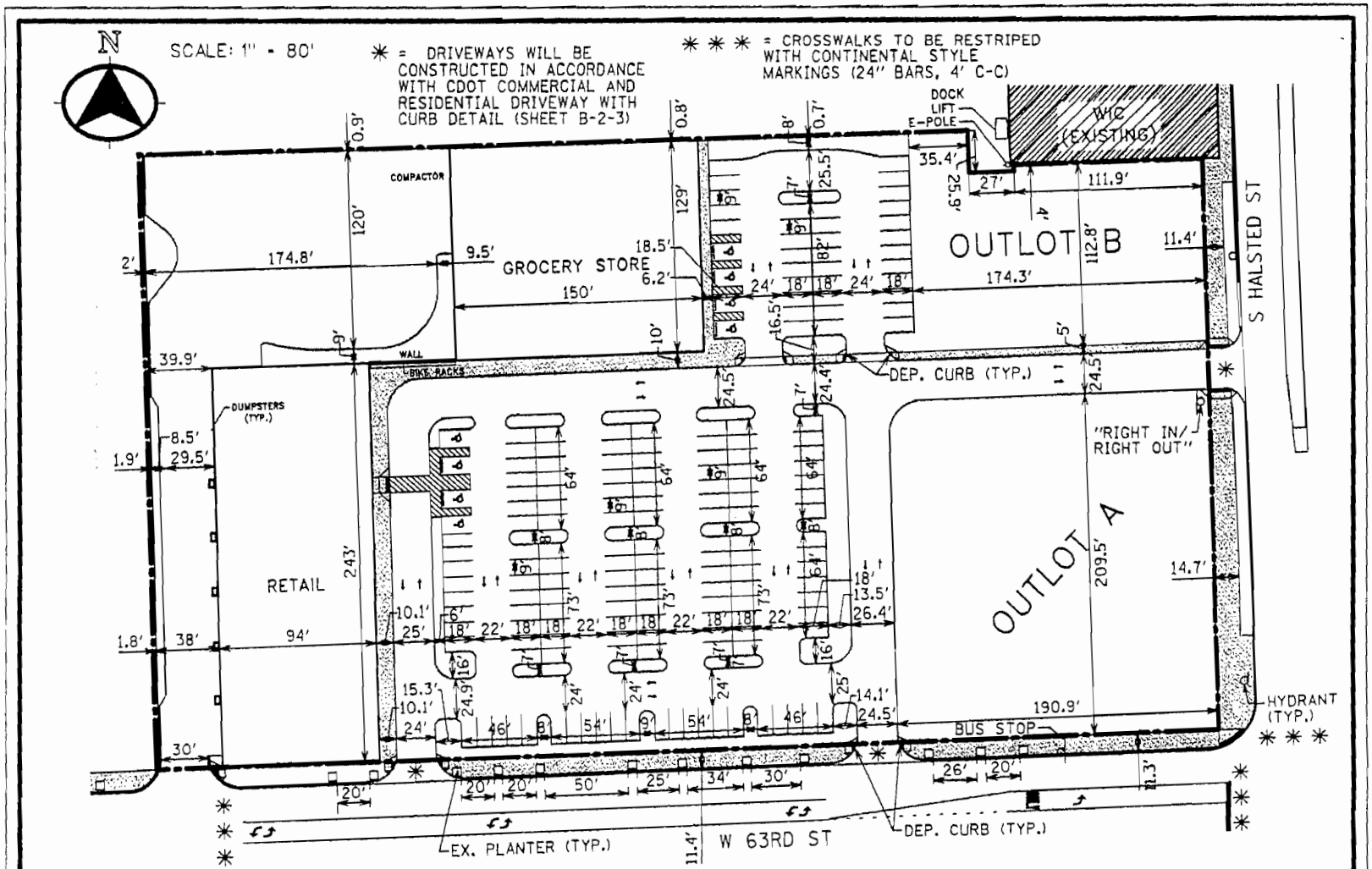

SITE PLAN (DETAIL - SHEET 1 OF 2)

APPLICANT: CHICAGO NEIGHBORHOOD INITIATIVES, INC. ON BEHALF OF THE CITY OF CHICAGO

ADDRESS: 800 WEST 63" STREET
INTRODUCTION DATE: SEPTEMBER 11, 2013
REVISED: NOVEMBER 21, 2013

SPACECO INC.
CONSULTING ENGINEERS
SITE DEVELOPMENT ENGINEERS
LAND SURVEYORS
9575 W. Higgins Road, Suite 700,
Rosemont, Illinois 60018
Phone: (847) 696-4080 Fax: (847) 696-4065

SCALE: 1" = 3'

SCALE: 1" = 10'

SITE PLAN (PARKING DETAILS - SHEET 2 OF 2)

APPLICANT: CHICAGO NEIGHBORHOOD INITIATIVES, INC. ON BEHALF OF THE CITY OF CHICAGO

ADDRESS: 800 WEST 63" STREET
INTRODUCTION DATE: SEPTEMBER 11, 2013
REVISED: NOVEMBER 21, 2013

SPACECO INC.
CONSULTING ENGINEERS
SITE DEVELOPMENT ENGINEERS
LAND SURVEYORS
9575 W. Higgins Road, Suite 700.
Rosemont, Illinois 60018
Phone: (847) 696-4060 Fax: (847) 696-4065

LANDSCAPE PLAN

VEHICULAR USE AREA CALCULATIONS TABLE Required Provided

VEHICULAR USE AREA SCREEN TREE CALCULATIONS TABLE

PARKWAY TREE CALCULATION TABLE Totals

PLANTER LANDSCAPE PLANTING DETAIL

PLANTER LANDSCAPE PLANTING DETAIL PLAN

N

LANDSCAPE PLAN

camiros

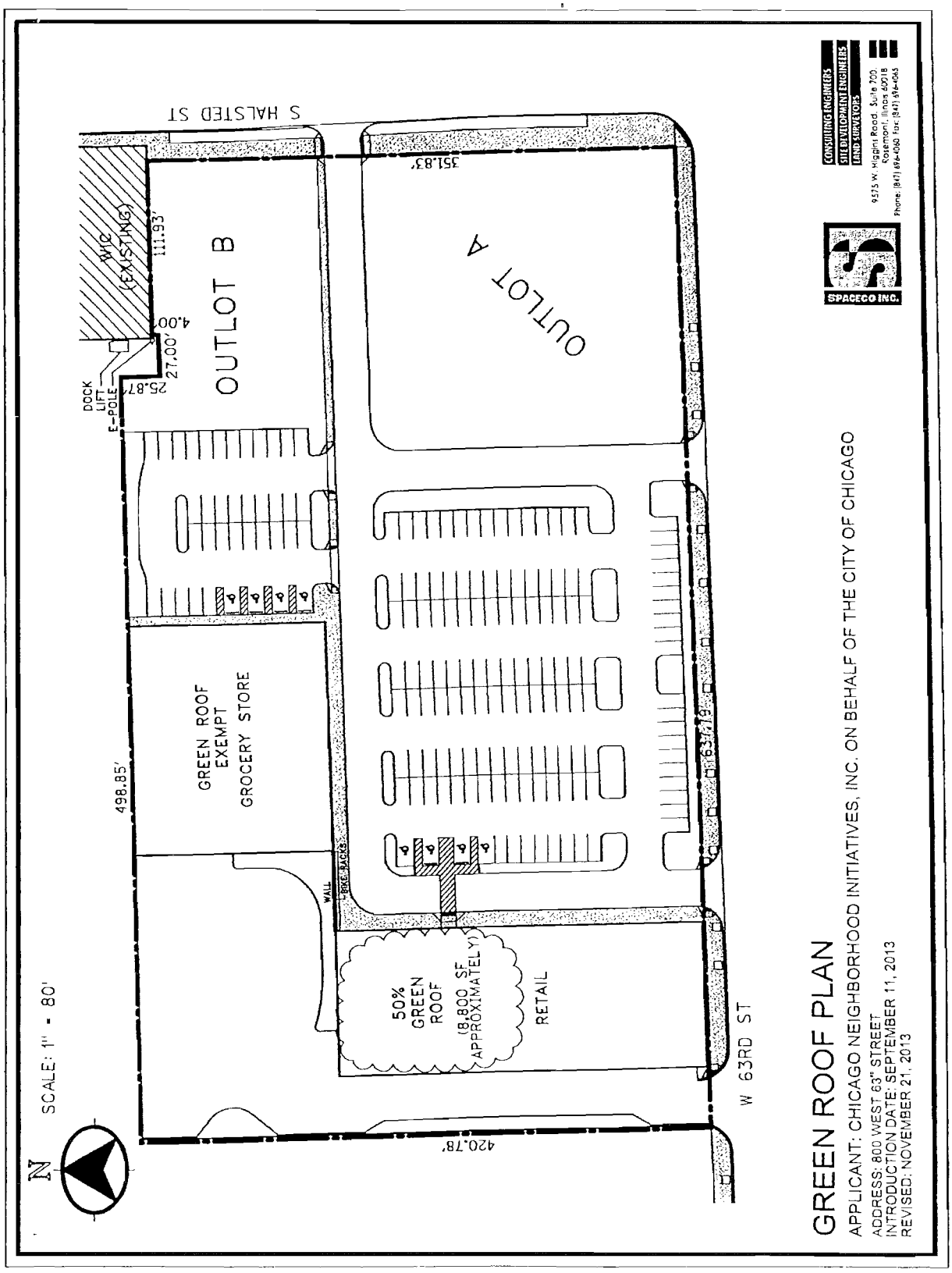
S HALSTED ST
W 63RD ST
OUTLOT A
OUTLOT B
GREEN ROOF EXEMPT GROCERY STORE
50% GREEN ROOF (8,800 SF APPROXIMATELY)
RETAIL
WALL
BIKE RACKS
DOCK LIFT E-POLE
WIC (EXISTING)
351.83'
111.93'
4.00'
27.00'
25.87'
498.85'
420.78'
N
SCALE: 1" = 80'
GREEN ROOF PLAN
APPLICANT: CHICAGO NEIGHBORHOOD INITIATIVES, INC. ON BEHALF OF THE CITY OF CHICAGO
ADDRESS: 800 WEST 63rd STREET
INTRODUCTION DATE: SEPTEMBER 11, 2013
REVISED: NOVEMBER 21, 2013
SPACECO INC.
CONSULTING ENGINEERS
SITE DEVELOPMENT ENGINEERS
LAND SURVEYORS
9515 W. Higgins Road, Suite 200
Rosemont, Illinois 60018
Phone: (847) 696-4060 Fax: (847) 696-4065

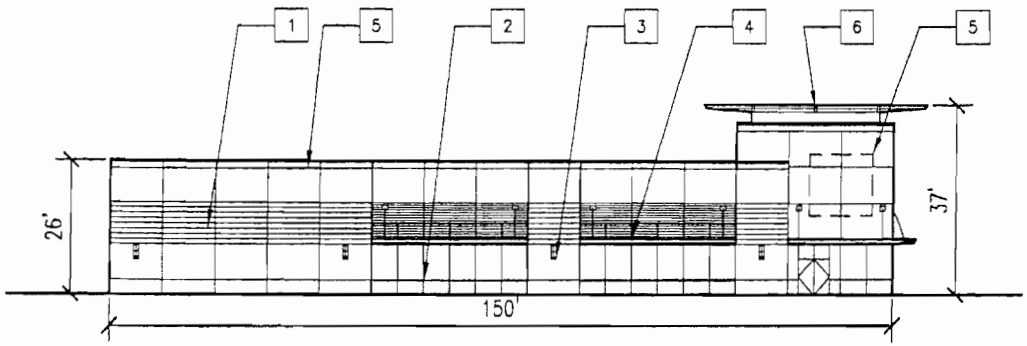

1 CONCEPT ELEVATION - FRONT (SOUTH)

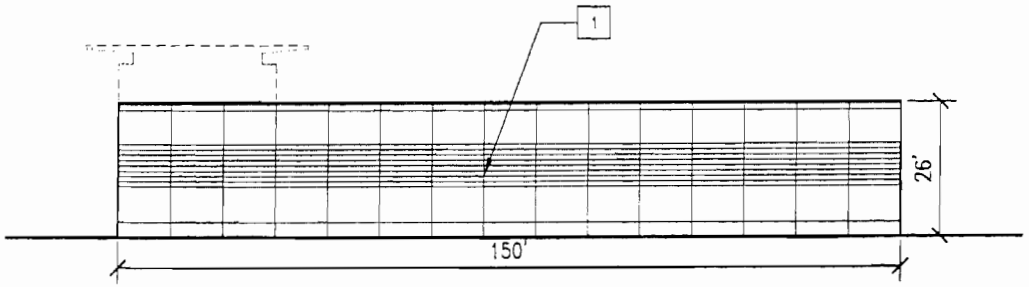

2 CONCEPT ELEVATION - REAR (NORTH)

KEYNOTES:
1. PRECAST CONC. WALL PANELS (TYP.) WITH CAST MASONRY DETAILING
2. ALUMINUM STOREFRONT WITH CLEAR, LOW-3 1" INSULATED GLAZING
3. WALL SCONCES
4. PERMANENT METAL CANOPY FEATURES
5. AREA DESIGNATED FOR TENANT SIGNAGE (DASHED)
6. ORNAMENTAL STEEL TRELLIS FEATURE

CONCEPT ELEVATIONS: RETAIL BUILDING A

APPLICANT: CHICAGO NEIGHBORHOOD INITIATIVES, INC.
ON BEHALF OF THE CITY OF CHICAGO
ADDRESS: 800 W. 63RD STREET
INTRODUCTION DATE: SEPTEMBER 11, 2013
PLAN COMMISSION: NOV 21, 2013

0 40' 80'

architects+planners
1112 S. WASHINGTON ST. STE 110
NAPERVILLE, IL 60540
630.527.6723
WWW.ETHOSWORKSHOP.COM

1 CONCEPT ELEVATION - SIDE (EAST)

2 CONCEPT ELEVATION - SIDE (WEST)

KEYNOTES:
1. PRECAST CONC. WALL PANELS (TYP.) WITH CAST MASONRY DETAILING
2. ALUMINUM STOREFRONT WITH CLEAR, LOW-3 1" INSULATED GLAZING
3. WALL SCONCES
4. PERMANENT METAL CANOPY FEATURES
5. AREA DESIGNATED FOR TENANT SIGNAGE (DASHED)
6. ORNAMENTAL STEEL TRELLIS FEATURE
7. AREA DESIGNATED FOR COMPACTOR
8. OVERHEAD DOOR

CONCEPT ELEVATIONS: RETAIL BUILDING A

APPLICANT: CHICAGO NEIGHBORHOOD INITIATIVES, INC.
ON BEHALF OF THE CITY OF CHICAGO
ADDRESS: 800 W. 63RD STREET
INTRODUCTION DATE: SEPTEMBER 11, 2013
PLAN COMMISSION: NOV 21, 2013

architects+planners
1112 S. WASHINGTON ST. STE 110
NAPERVILLE, IL 60540
630.527.6723
WWW.ETHOSWORKSHOP.COM

1 CONCEPT ELEVATION - SIDE (SOUTH)

2 CONCEPT ELEVATION - SIDE (NORTH)

KEYNOTES:
1. PRECAST CONC. WALL PANELS (TYP.) WITH CAST MASONRY DETAILING
2. ALUMINUM STOREFRONT WITH CLEAR, LOW-3 1" INSULATED GLAZING
3. WALL SCONCES
4. PERMANENT METAL CANOPY FEATURES
5. AREA DESIGNATED FOR TENANT SIGNAGE (DASHED)
6. ORNAMENTAL STEEL TRELLIS FEATURE

CONCEPT ELEVATIONS: RETAIL BUILDING B

APPLICANT: CHICAGO NEIGHBORHOOD INITIATIVES, INC.
ON BEHALF OF THE CITY OF CHICAGO
ADDRESS: 800 W. 63RD STREET
INTRODUCTION DATE: SEPTEMBER 11, 2013
PLAN COMMISSION: NOV 21, 2013

0 40' 80'

architects+planners
1112 S. WASHINGTON ST, STE 110
NAPERVILLE, IL 60540
630.527.6723
WWW.ETHOSWORKSHOP.COM

1 CONCEPT ELEVATION - FRONT (EAST)

2 CONCEPT ELEVATION - REAR (WEST)

KEYNOTES:
1. PRECAST CONC. WALL PANELS (TYP.) WITH CAST MASONRY DETAILING
2. ALUMINUM STOREFRONT WITH CLEAR, LOW-3 1" INSULATED GLAZING
3. WALL SCONCES
4. PERMANENT METAL CANOPY FEATURES
5. AREA DESIGNATED FOR TENANT SIGNAGE (DASHED)
6. ORNAMENTAL STEEL TRELLIS FEATURE

CONCEPT ELEVATIONS: RETAIL BUILDING B

APPLICANT: CHICAGO NEIGHBORHOOD INITIATIVES, INC.
ON BEHALF OF THE CITY OF CHICAGO
ADDRESS: 800 W. 63RD STREET
INTRODUCTION DATE: SEPTEMBER 11, 2013
PLAN COMMISSION: NOV 21, 2013

architects+planners
1112 S. WASHINGTON ST, STE 110
NAPERVILLE, IL 60540
630.527.6723
WWW.ETHOSWORKSHOP.COM

Reclassification Of Area Shown On Map No. 14-N.
(Application No. 17841)
(Common Address: 5551 -- 5553 S. Nagle Ave.)

[O2013-7537]

Be It Ordained by the City Council of the City of Chicago:

SECTION 1. Title 17 of the Municipal Code of Chicago, the Chicago Zoning Ordinance, is hereby amended by changing all of the RS2 Residential Single-Unit (Detached House) District symbols and indications as shown on Map Number 14-N in the area bounded by:

a line 50 feet north of and parallel to West 56th Street; the alley next east of and parallel to South Nagle Avenue; a line 110.00 feet north of and parallel to West 56th Street; and South Nagle Avenue,

to those of an RS3 Residential Single-Unit (Detached House) District.

SECTION 2. This ordinance takes effect after its passage and approval.

Reclassification Of Area Shown On Map No. 16-E.
(Application No. A-7950)
(Common Address: S. Indiana Ave. And E. Marquette Rd.)

[O2013-7635]

Be It Ordained by the City Council of the City of Chicago:

SECTION 1. Title 17 of the Municipal Code of Chicago, the Chicago Zoning Ordinance, be amended by changing all the RM5.5 Residential Multi-Unit District symbols and indications as shown on Map Number 16-E in the area bounded by:

South Indiana Avenue; East Marquette Road; the north/south public alley next west of and parallel to South Indiana Avenue; and a line 75.00 feet north of and parallel to East Marquette Road,

to those of a B3-3 Community Shopping District and a corresponding use district is hereby established in the area described above.

SECTION 2. This ordinance shall be in force and effect from and after its passage and due publication.

Reclassification Of Area Shown On Map No. 22-G.
(Application No. A-7949)
(Common Address: 9323 -- 9339 S. Ashland Ave.)

[O2013-7636]

Be It Ordained by the City Council of the City of Chicago:

SECTION 1. Title 17 of the Municipal Code of Chicago, the Chicago Zoning Ordinance, is hereby amended by changing all of the C2-2 Motor Vehicle-Related Commercial District symbols and indications as shown on Map Number 22-G in the area bounded by:

a line 222.97 feet south of and parallel to West 93rd Street; the public alley next east of and parallel to South Ashland Avenue; a line 397.87 feet south of and parallel to West 93rd Street; and South Ashland Avenue,

to those of an RS3 Residential Single-Unit (Detached House) District.

SECTION 2. This ordinance shall be in force and effect from and after its passage and due publication.

AMENDMENT OF TITLE 17 OF MUNICIPAL CODE BY RECLASSIFICATION OF AREA SHOWN ON MAP NO. 1-G.
(Application Number 17795)
(Common Address: 948 -- 954 W. Fulton (Market) St.)

[O2013-6066]

The Committee on Zoning, Landmarks and Building Standards submitted the following report:

CHICAGO, December 11, 2013.

To the President and Members of the City Council:

Presenting a report for your Committee on Zoning, Landmarks and Building Standards which held a meeting on October 10, 2013, the following ordinance was passed by a majority of the members present:

Page 1 of the committee report contains one zoning map amendment.

I hereby move for passage of the proposed ordinance transmitted herewith.

Respectfully submitted,

(Signed) DANIEL S. SOLIS,
Chairman.

On motion of Alderman Solis, the said proposed ordinance transmitted with the foregoing committee report was *Passed* by yeas and nays as follows:

Yeas -- Aldermen Moreno, Fioretti, Dowell, Burns, Hairston, Sawyer, Holmes, Harris, Beale, Pope, Balcer, Cárdenas, Quinn, Burke, Foulkes, Thompson, Thomas, Lane, O'Shea, Cochran, Brookins, Muñoz, Zalewski, Chandler, Solis, Maldonado, Burnett, Ervin, Graham, Reboyras, Suarez, Waguespack, Mell, Austin, Colón, Sposato, Mitts, Cullerton, Laurino, P. O'Connor, M. O'Connor, Reilly, Smith, Tunney, Arena, Cappleman, Pawar, Osterman, Moore, Silverstein -- 50.

Nays -- None.

Alderman Pope moved to reconsider the foregoing vote. The motion was lost.

The following is said ordinance as passed:

Be It Ordained by the City Council of the City of Chicago:

SECTION 1. Title 17 of the Municipal Code of Chicago, the Chicago Zoning Ordinance, is hereby amended by changing all the C1-1 Neighborhood Commercial District symbols and indications as shown on Map Number 1-G in the area bounded by:

the alley next north of and parallel to West Fulton (Market) Street; a line 100.76 feet east of and parallel to North Morgan Street; West Fulton (Market) Street; and North Morgan Street,

to those of a C3-2 Commercial, Manufacturing and Employment District and a corresponding uses district is hereby established in the area above described.

SECTION 2. This ordinance shall be in force and effect from and after its passage and due publication.

DESIGNATION OF AUGUSTUS WARNER HOUSE AT 1337 N. DEARBORN ST. AS CHICAGO LANDMARK.

[O2013-8380]

The Committee on Zoning, Landmarks and Building Standards submitted the following report:

CHICAGO, December 11, 2013.

To the President and Members of the City Council:

Presenting a report for your Committee on Zoning, Landmarks and Building Standards which held a meeting on December 5, 2013, the following ordinances and orders were passed by a majority of the members present:

Page 1 of the Committee report contains three Mayoral Applications and one text amendment.

Pages 1 to 11 contain applications for zoning map amendments.

Pages 10 and 11 contain applications for large business identification signs, two off-premises advertising signs, one landmark designation, and three building permit fee waivers.

I hereby move for passage of the proposed ordinance transmitted herewith.

Respectfully submitted,

(Signed) DANIEL S. SOLIS,
Chairman.

On motion of Alderman Solis, the said proposed ordinance transmitted with the foregoing committee report was *Passed* by yeas and nays as follows:

Yeas -- Aldermen Moreno, Fioretti, Dowell, Burns, Hairston, Sawyer, Holmes, Harris, Beale, Pope, Balcer, Cárdenas, Quinn, Burke, Foulkes, Thompson, Thomas, Lane, O'Shea, Cochran, Brookins, Muñoz, Zalewski, Chandler, Solis, Maldonado, Burnett, Ervin, Graham, Reboyras, Suarez, Waguespack, Mell, Austin, Colón, Sposato, Mitts, Cullerton, Laurino, P. O'Connor, M. O'Connor, Reilly, Smith, Tunney, Arena, Cappleman, Pawar, Osterman, Moore, Silverstein -- 50.

Nays -- None.

Alderman Pope moved to reconsider the foregoing vote. The motion was lost.

The following is said ordinance as passed:

WHEREAS, Pursuant to the procedures set forth in the Municipal Code of Chicago (the "Municipal Code"), Sections 2-120-630 through -690, the Commission on Chicago Landmarks (the "Commission") has determined that the Augustus Warner House, located at 1337 North Dearborn Street, Chicago, Illinois, as more precisely described in Exhibit A attached hereto and incorporated herein (the "Building"), satisfies two (2) criteria for landmark designation as set forth in Sections 2-120-620 (4) and (5) of the Municipal Code; and

WHEREAS, The Building is a single-family house that exemplifies, at a high degree of design, craftsmanship and historic physical integrity, the Victorian-era taste for eclecticism in design; and

WHEREAS, The Building combines visual elements from both the English Queen Anne and Victorian Gothic architectural styles in a manner that exemplifies the Victorian love of eclectic, picturesque design. The Building is lavishly detailed with a variety of ornament executed in traditional building materials, including red Indiana pressed brick walls; red molded brick and architectural terra cotta trim; historic multi-paned windows; a visually-unusual and prominent wooden bay projecting from the Building's second floor and supported by wooden brackets; a historic glass-and-wood-paneled front door; and a limestone stoop with decorative-metal railings. The integrity of the Building's front facade -- historically the most important and visually dominant of the Building's facades -- is exceptional; and

WHEREAS, The Building is the work of Lawrence Gustav Hallberg, Sr. (the "Architect"), who was a significant Chicago architect in the late nineteenth and early twentieth centuries for his residential, institutional, educational and industrial architecture; and

WHEREAS, The Architect is significant for his designs of finely-designed and-crafted single-family houses built in fashionable late-nineteenth century Chicago neighborhoods. Built largely for upper middle-income clients, the Architect's houses were built in handsome period styles of the era, including Romanesque, Classical Revival, and Queen Anne, and finely detailed in traditional building materials, especially various kinds of pressed brick and stone; and

WHEREAS, The Architect is especially noteworthy for his designs for houses in the Gold Coast neighborhood on Chicago's Near North Side, which historically was Chicago's premiere residential neighborhood after its development in the late nineteenth and early twentieth centuries. The Architect was one of the most important architects working for Gold Coast clients, designing more than two dozen single-family houses and row houses in the neighborhood; and

WHEREAS, The Starling House at 1254 North Lake Shore Drive, designed by the Architect in 1892, is a contributing building in the Seven Houses on Lake Shore Drive Chicago Landmark District. The Seaverns House at 3831 South Michigan Avenue, designed in 1892 and 1893 by the Architect, became the South Side Community Art Center in 1940 and is an individual Chicago landmark; and

WHEREAS, The Architect is also noteworthy for his work for ethnic Swedish institutions. He designed a building for the Swedish Theological Seminary (now part of Kendall College) in Evanston in 1907 (identified as a contributing building in the National Register-listed Northeast Evanston Historic District). He also designed the Old Main Building built for Augustana College in Rock Island, Illinois, which is a grandly-scaled Classical Revival-style building built of buff-colored dolomite limestone quarried in Iowa. Old Main was individually listed on the National Register of Historic Places in 1969; and

WHEREAS, The Architect also designed buildings for two hospitals founded by Swedish religious denominations -- Swedish Covenant and Augustana hospitals. In 1889, the Architect designed the "Swedish Home of Mercy" for the Covenant denomination, and in 1892, he designed a building for Augustana Hospital in the Lincoln Park community area. Both buildings have been demolished; and

WHEREAS, In addition, the Architect designed the Women's Hospital, which stood at the northwest corner of West 32nd Street and South Rhodes Avenue in the Douglas community area on Chicago's South Side. Built in 1885, this hospital was founded to treat illnesses specific to women; this building has been demolished; and

WHEREAS, The Architect designed two medical college buildings (both demolished) for the Policlinic Medical School (a post-graduate school teaching medical specialties) in 1889 and the Women's Medical College (the only medical school in Chicago that admitted women at the time of its construction in 1885); and

WHEREAS, The Architect also is significant for his industrial designs. He designed the original section (1913 and 1914) of the Vasser Swiss Underwear Company Building at 2343 -- 2345 West Diversey Avenue (designated as a Chicago landmark in 2008). Other representative industrial buildings designed by the Architect include early buildings in the Stewart-Warner complex in the 1800 block of West Diversey Avenue (demolished) and the Dietzgen Company Building at 990 West Fullerton Avenue (a contributing building to the National Register-listed Sheffield Historic District); and

WHEREAS, Consistent with Section 2-120-630 of the Municipal Code, the Building has a significant historic, community, architectural, or aesthetic interest or value, the integrity of which is preserved in light of its location, design, setting, materials, workmanship, and ability to express such historic, community, architectural, or aesthetic interest or value; and

WHEREAS, On September 5, 2013, the Commission adopted a resolution recommending to the City Council of the City of Chicago (the "City Council") that the Building be designated a Chicago landmark; now, therefore,

Be It Ordained by the City Council of the City of Chicago:

SECTION 1. The above recitals are hereby adopted as the findings of the City Council.

SECTION 2. The Building is hereby designated a Chicago landmark in accordance with Section 2-120-700 of the Municipal Code.

SECTION 3. For purposes of Section 2-120-740 of the Municipal Code governing permit review, the significant historical and architectural features of the Building are identified as:

-- all exterior elevations, including rooflines, of the Building that are visible from public rights-of-way.

SECTION 4. For the purposes of Section 2-120-740 of the Municipal Code, the following "Additional Guidelines -- General" shall apply:

A. Pursuant to Section 2-120-740 of the Municipal Code, on August 1, 2013, the Permit Review Committee of the Commission approved, with conditions, a pre-permit submission, including drawings, for the rehabilitation of the Building (the "P.R.C. Project"). Notwithstanding the foregoing significant historical and architectural features listed above, all building alterations and / or additions contained in the P.R.C. Project shall be permitted.

B. For the purpose of Commission permit review, "public rights-of-way" does not include alleys.

SECTION 5. The Commission is hereby directed to create a suitable plaque appropriately identifying the Building as a Chicago Landmark.

SECTION 6. If any provision of this ordinance shall be held to be invalid or unenforceable for any reason, the invalidity or unenforceability of such provision shall not affect any of the other provisions of this ordinance.

SECTION 7. All ordinances, resolutions, motions or orders in conflict with this ordinance are hereby repealed to the extent of such conflict.

SECTION 8. This ordinance shall take effect upon its passage and approval.

Exhibit "A" referred to in this ordinance reads as follows:

Exhibit "A".

Augustus Warner House
1337 North Dearborn Street.

Property Description.

Legal Description:

the 21 feet south of and adjoining the north 25 feet of the west 129.28 feet, more or less,

of Lot 7 in Bronson's Addition to Chicago in the northeast quarter of Section 4, Township 39 North, Range 14, East of the Third Principal Meridian, in Cook County, Illinois.

Commonly Known As:

1337 North Dearborn Street
Chicago, Illinois.

Permanent Index Number:

17-04-218-009-0000.

ISSUANCE OF PERMITS, FREE OF CHARGE, FOR LANDMARK PROPERTIES AT VARIOUS LOCATIONS.

The Committee on Zoning, Landmarks and Building Standards submitted the following report:

CHICAGO, December 11, 2013.

To the President and Members of the City Council:

Presenting a report for your Committee on Zoning, Landmarks and Building Standards which held a meeting on December 5, 2013, the following items were passed by a majority of the members present:

Page 1 of the committee report contains three Mayoral Applications and one text amendment.

Pages 1 to 11 contain applications for zoning map amendments.

Pages 10 and 11 contain applications for large business identification signs, two off-premises advertising signs, one landmark designation, and three building permit fee waivers.

I hereby move for passage of the proposed orders transmitted herewith.

Respectfully submitted,

(Signed) DANIEL S. SOLIS,
Chairman.

On motion of Alderman Solis, the said proposed orders transmitted with the foregoing committee report were *Passed* by yeas and nays as follows:

Yeas -- Aldermen Moreno, Fioretti, Dowell, Burns, Hairston, Sawyer, Holmes, Harris, Beale, Pope, Balcer, Cárdenas, Quinn, Burke, Foulkes, Thompson, Thomas, Lane, O'Shea, Cochran, Brookins, Muñoz, Zalewski, Chandler, Solis, Maldonado, Burnett, Ervin, Graham, Reboyras, Suarez, Waguespack, Mell, Austin, Colón, Sposato, Mitts, Cullerton, Laurino, P. O'Connor, M. O'Connor, Reilly, Smith, Tunney, Arena, Cappleman, Pawar, Osterman, Moore, Silverstein -- 50.

Nays -- None.

Alderman Pope moved to reconsider the foregoing vote. The motion was lost.

The following are said orders as passed (the italic heading in each case not being a part of the order):

4921 S. Dorchester Ave.

[Or2013-699]

WHEREAS, Section 2-120-815 of the Municipal Code provides that the Chicago City Council may by passage of an appropriate order waive any fees charged by the city for any permit for which approval of the Commission on Chicago Landmarks (the "Commission") is required, in accordance with Chapter 2-120 of the Municipal Code; and

WHEREAS, The permits identified below require Commission approval, in accordance with Section 2-120-740 of the Municipal Code; now, therefore,

Be It Ordered by the City Council of the City of Chicago:

SECTION 1. The foregoing recitals are hereby adopted as the findings of the City Council.

SECTION 2. The Commissioner of the Department of Buildings, the Commissioners of the Departments of Environment and Fire, the Director of the Department of Revenue, and the Zoning Administrator are hereby directed to issue those permits for which approval of the

Commission on Chicago Landmarks is required pursuant to Chapter 2-120 of the Municipal Code, free of charge, notwithstanding any other ordinances of the City Council to the contrary, for the property at:

Address:	4921 South Dorchester Avenue ("Property")
District/Building:	Kenwood District

for work generally described as:

Residential rehabilitation of an existing property

Owner:	Bilmar Enterprises LLC
Owner's Address:	333 West North Avenue, Number 207
City, State, Zip:	Chicago, Illinois 60610

SECTION 3. The fee waiver authorized by this order shall be effective from July 23, 2013 through July 23, 2014, and shall not apply to additional developer service fees, stop-work order fees or any fines.

SECTION 4. That the permit purchaser for the Property shall be entitled to a refund of city fees for which it has paid and which are exempt pursuant to Section 1 hereof.

SECTION 5. This order shall be in force and effect upon its passage.

11348 S. St. Lawrence Ave.

[Or2013-668]

WHEREAS, Section 2-120-815 of the Municipal Code provides that the Chicago City Council may by passage of an appropriate order waive any fees charged by the city for any permit for which approval of the Commission on Chicago Landmarks (the "Commission") is required, in accordance with Chapter 2-120 of the Municipal Code; and

WHEREAS, The permits identified below require Commission approval, in accordance with Section 2-120-740 of the Municipal Code; now, therefore,

Be It Ordered by the City Council of the City of Chicago:

SECTION 1. The foregoing recitals are hereby adopted as the findings of the City Council.

SECTION 2. The Commissioner of the Department of Buildings, the Commissioners of the Departments of Environment and Fire, the Director of the Department of Revenue, and the Zoning Administrator are hereby directed to issue those permits for which approval of the Commission on Chicago Landmarks is required pursuant to Chapter 2-120 of the Municipal Code, free of charge, notwithstanding any other ordinances of the City Council to the contrary, for the property at:

Address:	11348 South St. Lawrence Avenue ("Property")
District/Building:	Pullman District

for work generally described as:

Replacing two windows at an existing property

Owner:	Arthur Pearson
Owner's Address:	11348 South St. Lawrence Avenue
City, State, Zip:	Chicago, Illinois 60628

SECTION 3. The fee waiver authorized by this order shall be effective from July 1, 2013 through July 1, 2014, and shall not apply to additional developer service fees, stop-work order fees or any fines.

SECTION 4. That the permit purchaser for the Property shall be entitled to a refund of city fees for which it has paid and which are exempt pursuant to Section 1 hereof.

SECTION 5. This order shall be in force and effect upon its passage.

3252 W. Victoria St.

[Or2013-733]

WHEREAS, Section 2-120-815 of the Municipal Code provides that the Chicago City Council may by passage of an appropriate order waive any fees charged by the city for any

permit for which approval of the Commission on Chicago Landmarks (the "Commission") is required, in accordance with Chapter 2-120 of the Municipal Code; and

WHEREAS, The permits identified below require Commission approval, in accordance with Section 2-120-740 of the Municipal Code; now, therefore,

Be It Ordered by the City Council of the City of Chicago:

SECTION 1. The foregoing recitals are hereby adopted as the findings of the City Council.

SECTION 2. The Commissioner of the Department of Buildings, the Commissioners of the Departments of Environment and Fire, the Director of the Department of Revenue, and the Zoning Administrator are hereby directed to issue those permits for which approval of the Commission on Chicago Landmarks is required pursuant to Chapter 2-120 of the Municipal Code, free of charge, notwithstanding any other ordinances of the City Council to the contrary, for the property at:

Address:	3252 West Victoria Street ("Property")
District/Building:	Dr. Philip Weintraub House

for work generally described as:

Tuckpointing and masonry repairs to an existing residence

Owner:	Brian and Janette Cameron
Owner's Address:	3252 West Victoria Street
City, State, Zip:	Chicago, Illinois 60659

SECTION 3. The fee waiver authorized by this order shall be effective from October 1, 2013 through October 1, 2014, and shall not apply to additional developer service fees, stop-work order fees or any fines.

SECTION 4. That the permit purchaser for the Property shall be entitled to a refund of city fees for which it has paid and which are exempt pursuant to Section 1 hereof.

SECTION 5. This order shall be in force and effect upon its passage.

ISSUANCE OF PERMITS FOR SIGN/SIGNBOARDS.

The Committee on Zoning, Landmarks and Building Standards submitted the following report:

CHICAGO, December 11, 2013.

To the President and Members of the City Council:

Presenting a report for your Committee on Zoning, Landmarks and Building Standards which held a meeting on December 5, 2013, the following items were passed by a majority of the members present:

Page 1 of the Committee report contains three Mayoral Applications and one text amendment.

Pages 1 to 11 contain applications for zoning map amendments.

Pages 10 and 11 contain applications for large business identification signs, two off-premises advertising signs, one landmark designation, and three building permit fee waivers.

I hereby move for passage of the proposed substitute ordinances and orders transmitted herewith.

Respectfully submitted,

(Signed) DANIEL S. SOLIS,
Chairman.

On motion of Alderman Solis, the said proposed substitute ordinances and orders transmitted with the foregoing Committee report were *Passed* by yeas and nays as follows:

Yeas -- Aldermen Moreno, Fioretti, Dowell, Burns, Hairston, Sawyer, Holmes, Harris, Beale, Pope, Balcer, Cárdenas, Quinn, Burke, Foulkes, Thompson, Thomas, Lane, O'Shea, Cochran, Brookins, Muñoz, Zalewski, Chandler, Solis, Maldonado, Burnett, Ervin, Graham, Reboyras, Suarez, Waguespack, Mell, Austin, Colón, Sposato, Mitts, Cullerton, Laurino, P. O'Connor, M. O'Connor, Reilly, Smith, Tunney, Arena, Cappleman, Pawar, Osterman, Moore, Silverstein -- 50.

Nays -- None.

Alderman Pope moved to reconsider the foregoing vote. The motion was lost.

The following are said ordinances and orders as passed (the italic heading in each case not being a part of the ordinance or order):

4718 N. Broadway.

[Or2013-592]

Ordered, That the Commissioner of Buildings is hereby directed to issue a sign permit to Lincoln Services, Inc. P.O. Box 64479 Chicago, Illinois 60664, for the erection of a sign/signboard that is over 24 feet in height and or over 100 square feet (in area of one face) at 4718 North Broadway:

Dimensions: length, 48 feet; height, 14 feet
Height Above Grade/Roof to Top of Sign: 45 feet
Total Square Foot Area: 672.

Such sign(s) shall comply with all applicable provisions of Title 17 of the the Chicago Zoning Ordinance and all other applicable provisions of the Municipal Code of the City of Chicago governing the construction and maintenance of outdoor signs, signboards and structures.

7601 S. Cicero Ave.

[Or2013-710]

Ordered, That the Commissioner of the Buildings Department is hereby directed to issue a sign permit to Signco Signs, 1327 North 31st Avenue, Melrose Park, Illinois 60160, for the erection of a sign/signboard over twenty-four (24) feet in height and/or over one hundred (100) square feet (in area of one face) at Fallas Store, 7601 South Cicero Avenue, Chicago, Illinois 60652. (On-premises/business identifications signs must indicate business name and address. Off-premises/advertising signs must indicate that it is for advertising):

Dimensions: Length, 24 feet; height, 7 feet
Height Above Grade/Roof to Top of Sign: 20 feet
Total Square Foot Area: 168 square feet.

Such signs shall comply with all provisions of Title 17 of the Chicago Zoning Ordinance and all other applicable provisions of the Municipal Code of the City of Chicago governing the construction and maintenance of outdoor signs, sign boards and structures.

3400 W. Division St.
(Sign 1)

[Or2013-667]

Ordered, That the Commissioner of Buildings is hereby authorized and directed to issue a sign permit to New Image Tech/Steve Reininger, 380 Industrial Drive, South Elgin, Illinois 60177, for the erection of a sign/signboard over 24 feet in height and/or over 100 square feet (in area of one face) for New Life Covenant Church at 3400 West Division Street, Chicago, Illinois 60651 (east elevation) 127 feet, 5 ¼ inches west of North Homan Avenue and 119 feet, 10 ¾ inches north of West Division Street with the following dimensions, height and square foot area:

Dimensions: length, 8 feet; height, 20 feet, 9 inches
Height Above Grade/Roof to Top of Sign: 31 feet, 3 inches
Total Square Foot Area: 166 square feet.

Such sign(s) shall comply with all applicable provisions of Title 17 of the Chicago Zoning Ordinance and all other applicable provisions of the Municipal Code of the City of Chicago governing the construction and maintenance of outdoor signs, signboards and structures.

3400 W. Division St.
(Sign 2)

[Or2013-662]

Ordered, That the Commissioner of Buildings is hereby authorized and directed to issue a sign permit to New Image Tech/Steve Reininger, 380 Industrial Drive, South Elgin, Illinois 60177, for the erection of a sign/signboard over 24 feet in height and/or over 100 square feet (in area of one face) for New Life Covenant Church at 3400 West Division Street, Chicago, Illinois 60651 (east elevation) 127 feet, 5 ¼ inches west of North Homan Avenue and 215 feet, 10 ¾ inches north of West Division Street with the following dimensions, height and square foot area:

Dimensions: length, 8 feet; height, 20 feet, 9 inches
Height Above Grade/Roof to Top of Sign: 31 feet, 3 inches
Total Square Foot Area: 166 square feet.

Such sign(s) shall comply with all applicable provisions of Title 17 of the Chicago Zoning Ordinance and all other applicable provisions of the Municipal Code of the City of Chicago governing the construction and maintenance of outdoor signs, signboards and structures.

10808 S. Doty Ave.
(132 Sq. Ft.)

[Or2013-673]

Ordered, That the Commissioner of Buildings is hereby directed to issue a sign permit to Signco Inc. 1327 31st Avenue, Melrose Park, Illinois 60160, for the erection of a sign/signboard over 24 feet in height and/or over 100 square feet (in area of one face) at Planet Fitness, 10808 South Doty Avenue, Chicago, Illinois 60628:

Dimensions: length, 27 feet, 5 inches; height, 4 feet, 10 inches
Height Above Grade/Roof to Top of Sign: 13 feet
Total Square Foot Area: 132 square feet.

Such sign(s) shall comply with all applicable provisions of Title 17 of the Chicago Zoning Ordinance and all other applicable provisions of the Municipal Code of the City of Chicago governing the construction and maintenance of outdoor signs, signboards and structures.

10808 S. Doty Ave.
(412 Sq. Ft.)

[Or2013-674]

Ordered, That the Commissioner of Buildings is hereby directed to issue a sign permit to Signco Inc. 1327 31st Avenue, Melrose Park, Illinois 60160, for the erection of a sign/signboard over 24 feet in height and/or over 100 square feet (in area of one face) at Planet Fitness, 10808 South Doty Avenue, Chicago, Illinois 60628:

Dimensions: length, 448.5 inches; height, 132 inches
Height Above Grade/Roof to Top of Sign: 13 feet
Total Square Foot Area: 412 square feet.

Such sign(s) shall comply with all applicable provisions of Title 17 of the Chicago Zoning Ordinance and all other applicable provisions of the Municipal Code of the City of Chicago governing the construction and maintenance of outdoor signs, signboards and structures.

10808 S. Doty Ave.
(458 Sq. Ft.)

[Or2013-672]

Ordered, That the Commissioner of Buildings is hereby directed to issue a sign permit to Modern Signs, Inc., 1727 Armitage Court, Addison, Illinois 60101, for the erection of a

sign/signboard over 24 feet in height and/or over 100 square feet (in area of one face) at Ross Dress For Less, 10808 South Doty Avenue, Chicago, Illinois, 60628:

Dimensions: length, 39 feet; height, 11 feet, 9 inches
Height Above Grade/Roof to Top of Sign: 28 feet, 9 inches
Total Square Foot Area: 458 square feet.

Such sign(s) shall comply with all applicable provisions of TITLE 17 of the Chicago Zoning Ordinance and all other applicable provisions of the Municipal Code of the City of Chicago governing the construction and maintenance of outdoor signs, signboards and structures.

6420 W. Fullerton Ave.
(137 Sq. Ft.)

[Or2013-726]

Ordered, That the Commissioner of Buildings is hereby directed to issue a sign permit to Corporate ID Solutions, 5563 North Elston Avenue, Chicago, Illinois 60630, for the erection of a sign/signboard over 24 feet in height and/or over 100 square feet (in area of one face) at Toys R Us/Babies R Us, 6420 West Fullerton Avenue, Chicago, Illinois 60707:

Dimensions: length, 22 feet, 10 inches; height, 6 feet
Height Above Grade/Roof to Top of Sign: 14 feet
Total Square Foot Area: 137 square feet.

To be legal, such sign(s) must comply with all applicable provisions of Title 17 of the Chicago Zoning Ordinance and all other applicable provisions of the Municipal Code of the City of Chicago governing the construction and maintenance of signs, billboards, signboards and related structures.

6420 W. Fullerton Ave.
(168 Sq. Ft.)

[Or2013-661]

Ordered, That the Commissioner of Buildings is hereby directed to issue a sign permit to Corporate ID Solutions, 5563 North Elston Avenue, Chicago, Illinois 60630, for the erection of a sign/signboard over 24 feet in height and/or over 100 square feet (in area of one face) at Babies R Us/Toys R Us, 6420 West Fullerton Avenue, Chicago, Illinois 60707:

Dimensions: length, 28 feet; height, 6 feet
Height Above Grade/Roof to Top of Sign: 14 feet
Total Square Foot Area: 168 square feet.

To be legal, such sign(s) must comply with all applicable provisions of Title 17 of the Chicago Zoning Ordinance and all other applicable provisions of the Municipal Code of the City of Chicago governing the construction and maintenance of signs, billboards, signboards and related structures.

---

60 E. Grand Ave.
(East Elevation)

[Or2013-730]

Ordered, That the Commissioner of Buildings is hereby directed to issue a sign permit to Doyle Signs, Inc., 232 West Interstate Road, Addison, Illinois 60101, for the erection of a sign/signboard over 24 feet in height and/or over 100 square feet (in area of one face) at Joe's Seafood, Primesteak and Stone Crab, 60 East Grand Avenue, Chicago, Illinois 60611:

Dimensions: length, 41 feet; height, 18 feet
Height Above Grade/Roof to Top of Sign: 35 feet
Total Square Foot Area: 738 square feet
Elevation: east.

Such sign shall comply with all applicable provisions of Title 17 of the Chicago Zoning Ordinance and all other applicable provisions of the Municipal Code of the City of Chicago governing the construction and maintenance of outdoor signs, signboards and structures.

---

60 E. Grand Ave.
(South Elevation)

[Or2013-731]

Ordered, That the Commissioner of Buildings is hereby directed to issue a sign permit to Doyle Signs, Inc., 232 West Interstate Road, Addison, Illinois 60101, for the erection of a sign/signboard over 24 feet in height and/or over 100 square feet (in area of one face) at Joe's Seafood, Primesteak and Stone Crab, 60 East Grand Avenue, Chicago, Illinois 60611:

Dimensions: length, 41 feet; height, 18 feet
Height Above Grade/Roof to Top of Sign: 35 feet
Total Square Foot Area: 738 square feet
Elevation: south.

Such sign shall comply with all applicable provisions of Title 17 of the Chicago Zoning Ordinance and all other applicable provisions of the Municipal Code of the City of Chicago governing the construction and maintenance of outdoor signs, signboards and structures.

2201 S. Halsted St.

[Or2013-711]

Ordered, That the Commissioner of Buildings is hereby directed to issue a sign permit to Gracie Group, 3057 North Rockwell Street, Chicago, Illinois 60618, for the erection of a sign/signboard over 24 feet in height and/or over 100 square feet (in area of one face) at 2201 South Halsted Street (north wall):

Dimensions: length, 40 feet; height, 20 feet
Height Above Grade/Roof to Top of Sign: 70 feet
Total Square Foot Area: 800 square feet.

Such sign(s) shall comply with all applicable provisions of Title 17 of the Chicago Zoning Ordinance and all other applicable provisions of the Municipal Code of the City of Chicago governing the construction and maintenance of outdoor signs, signboards and structures.

5361 N. Harlem Ave.

[SO2013-9780]

Be It Ordained by the City Council of the City of Chicago:

SECTION 1. That the Commissioner of Buildings is hereby authorized and directed to issue a sign permit to M-K Signs, Inc., 4900 North Elston Avenue, for the erection of a sign/signboard over 24 feet in height and/or over 100 square feet (in area of one face) at 5361 North Harlem Avenue, with the dimensions, height and square feet:

Dimensions: length, 10 feet; height, 9 feet, 8 inches
Height Above Grade/Roof to Top of Sign: 10 feet
Total Square Foot Area: 102 square feet.

Such a sign will comply with all applicable provisions of Title 17 of the Chicago Zoning Ordinance and all other applicable provisions of the Municipal Code of the City of Chicago governing the construction and maintenance of outdoor signs, signboards and structures.

---

19 W. Jackson Blvd.

[Or2013-712]

Ordered, That the Commissioner of Buildings is hereby directed to issue a sign permit to All American Sign Co., 5501 West 109th Street, Oak Lawn, Illinois 60453, for the erection of a sign/signboard over 24 feet in height and/or over 100 square feet (in area of one face) at 19 West Jackson Boulevard, Chicago, Illinois:

Dimensions: length, 33 feet, 6 inches; height, 4 feet, 3 inches
Height Above Grade/Roof to Top of Sign: 30 feet
Total Square Foot Area: 142 square feet.

Such sign(s) shall comply with all applicable provisions of Title 17 of the Chicago Zoning Ordinance and all other applicable provisions of the Municipal Code of the City of Chicago governing the construction and maintenance of outdoor signs, signboards and structures.

2323 W. Madison St.
(Wall Sign -- North Elevation)

[Or2013-728]

Ordered, That the Commissioner of Buildings is hereby directed to issue a sign permit to The Holland Design Group, Inc., 1090 Brown Street, Wauconda, Illinois 60084, for the erection of a sign/signboard over 24 feet in height and/or over 100 square feet (in area of one face) at Pete's Fresh Market, 2323 West Madison Street, Chicago, Illinois 60612 (wall sign north elevation front entrance):

Dimensions: length, 42 feet; height, 13 feet, 3 inches
Height Above Grade/Roof to Top of Sign: 12 feet
Total Square Foot Area: 553 square feet.

Such sign(s) shall comply with all applicable provisions of Title 17 of the Chicago Zoning Ordinance and all other applicable provisions of the Municipal Code of the City of Chicago governing the construction and maintenance of outdoor signs, signboards and structures.

2323 W. Madison St.
(West Side Wall Sign)

[Or2013-729]

Ordered, That the Commissioner of Buildings is hereby directed to issue a sign permit to The Holland Design Group, Inc., 1090 Brown Street, Wauconda, Illinois 60084, for the erection of a sign/signboard over 24 feet in height and/or over 100 square feet (in area of one face) at Pete's Fresh Market, 2323 West Madison Street, Chicago, Illinois 60612 (west side wall sign):

Dimensions: length, 51 feet; height, 16 feet, 6 inches
Height Above Grade/Roof to Top of Sign: 12 feet
Total Square Foot Area: 820 square feet.

Such sign(s) shall comply with all applicable provisions of Title 17 of the Chicago Zoning Ordinance and all other applicable provisions of the Municipal Code of the City of Chicago governing the construction and maintenance of outdoor signs, signboards and structures.

4700 N. Marine Dr.

[SO2013-9166]

Be It Ordained by the City Council of the City of Chicago:

SECTION 1. That the Commissioner of Buildings is hereby authorized and directed to issue a sign permit to M-K Signs, Inc., 4900 North Elston Avenue, for the erection of a sign/signboard over 24 feet in height and/or over 100 square feet (in area of one face) at 4700 North Marine Drive, with the dimensions, height and square feet:

Dimensions: length, 25 feet, 8 inches; height, 9 feet
Height Above Grade/Roof to Top of Sign: 94 feet
Total Square Foot Area: 231 square feet.

Such a sign will comply with all applicable provisions of Title 17 of the Chicago Zoning Ordinance and all other applicable provisions of the Municipal Code of the City of Chicago governing the construction and maintenance of outdoor signs, signboards and structures.

---

345 E. Ohio St.

[Or2013-666]

Ordered, That the Commissioner of Buildings is hereby directed to issue a sign permit to South Water Signs, 934 North Church Road, Elmhurst, Illinois 60126, for the erection of a sign/signboard over 24 feet in height and/or over 100 square feet (in area of one face) at D4 Irish Pub Cafe, 345 East Ohio Street, Chicago, Illinois 60611:

Dimensions: length, 11 feet; height, 1 foot, 4 inches
Height Above Grade/Roof to Top of Sign: 15 feet
Total Square Foot Area: 15 square feet
Elevation: south.

Such sign shall comply with all applicable provisions of Title 17 of the Chicago Zoning Ordinance and all other applicable provisions of the Municipal Code of the City of Chicago governing the construction and maintenance of outdoor signs, signboards and structures.

---

455 N. Park Dr.
(45 Sq. Ft.)

[Or2013-681]

Ordered, That the Commissioner of Buildings is hereby directed to issue a sign permit to Chandler Signs L.P., 965 Baxter Avenue, Louisville, Kentucky 40204, for the erection of a sign/signboard over 24 feet in height and/or over 100 square feet (in area of one face) at Loews Hotel, 455 North Park Drive, Chicago, Illinois 60611:

Dimensions: length, 15 feet, 10 inches; height, 2 feet, 10 inches
Height Above Grade/Roof to Top of Sign: 175 feet
Total Square Foot Area: 45 square feet
Elevation: west.

Such sign shall comply with all applicable provisions of Title 17 of the Chicago Zoning Ordinance and all other applicable provisions of the Municipal Code of the City of Chicago governing the construction and maintenance of outdoor signs, signboards and structures.

---

455 N. Park Dr.
(552 Sq. Ft.)

[Or2013-683]

Ordered, That the Commissioner of Buildings is hereby directed to issue a sign permit to Chandler Signs L.P., 965 Baxter Avenue, Louisville, Kentucky 40204, for the erection of a sign/signboard over 24 feet in height and/or over 100 square feet (in area of one face) at Loews Hotel, 455 North Park Drive, Chicago, Illinois 60611:

Dimensions: length, 55 feet, 2 inches; height, 10 feet
Height Above Grade/Roof to Top of Sign: 548 feet, 8 inches
Total Square Foot Area: 552 square feet
Elevation: west.

Such sign shall comply with all applicable provisions of Title 17 of the Chicago Zoning Ordinance and all other applicable provisions of the Municipal Code of the City of Chicago governing the construction and maintenance of outdoor signs, signboards and structures.

---

310 S. Racine Ave.
(North Elevation)

[Or2013-713]

Ordered, That the Commissioner of Buildings is hereby directed to issue a sign permit to Landmark Sign Company, 7424 Industrial Avenue, Chesterton, Indiana 46304, for the erection of a sign/signboard over 24 feet in height and/or over 100 square feet (in area of one face) at Life Storage, 310 South Racine Avenue, Chicago, Illinois 60607 (north elevation, Number 100513589):

Dimensions: length, 15 feet, 2 inches; height, 32 feet
Height Above Grade/Roof to Top of Sign: 50 feet
Total Square Foot Area: 485 square feet.

Such sign(s) shall comply with all applicable provisions of Title 17 of the Chicago Zoning Ordinance and all other applicable provisions of the Municipal Code of the City of Chicago governing the construction and maintenance of outdoor signs, signboards and structures.

310 S. Racine Ave.
(South Elevation)

[Or2013-714]

Ordered, That the Commissioner of Buildings is hereby directed to issue a sign permit to Landmark Sign Company, 7424 Industrial Avenue, Chesterton, Indiana 46304, for the erection of a sign/signboard over 24 feet in height and/or over 100 square feet (in area of one face) at Life Storage, 310 South Racine Avenue, Chicago, Illinois 60607 (south elevation, Number 100513606):

Dimensions: length, 24 feet, 3 inches; height, 8 feet
Height Above Grade/Roof to Top of Sign: 103 feet
Total Square Foot Area: 194 square feet.

Such sign(s) shall comply with all applicable provisions of Title 17 of the Chicago Zoning Ordinance and all other applicable provisions of the Municipal Code of the City of Chicago governing the construction and maintenance of outdoor signs, signboards and structures.

---

310 S. Racine Ave.
(East Elevation)

[Or2013-715]

Ordered, That the Commissioner of Buildings is hereby directed to issue a sign permit to Landmark Sign Company, 7424 Industrial Avenue, Chesterton, Indiana 46304, for the erection of a sign/signboard over 24 feet in height and/or over 100 square feet (in area of one face) at Life Storage, 310 South Racine Avenue, Chicago, Illinois 60607 (east elevation, Number 100513597):

Dimensions: length, 15 feet, 2 inches; height, 32 feet
Height Above Grade/Roof to Top of Sign: 50 feet
Total Square Foot Area: 485 square feet.

Such sign(s) shall comply with all applicable provisions of Title 17 of the Chicago Zoning Ordinance and all other applicable provisions of the Municipal Code of the City of Chicago governing the construction and maintenance of outdoor signs, signboards and structures.

7201 S. Stony Island Ave.

[Or2013-671]

Ordered, That the Commissioner of Buildings is hereby directed to issue a sign permit to

Midwest Sign & Lighting, Inc., 4910 West Wilshire Boulevard, Country Club Hills, Illinois 60478, for the erection of a sign/signboard over 24 feet in height and/or over 100 square feet (in area of one face) at 7201 South Stony Island Avenue, Chicago, Illinois 60649:

Dimensions: length, 21 feet, 9⅜ inches; height, 8 feet, 1 inch
Height Above Grade/Roof to Top of Sign: 15 feet
Total Square Foot Area: 176 square feet.

Such sign(s) shall comply with all applicable provisions of Title 17 of the Chicago Zoning Ordinance and all other applicable provisions of the Municipal Code of the City of Chicago governing the construction and maintenance of outdoor signs, signboards and structures.

---

71 E. Wacker Dr.

[Or2013-735]

Ordered, That the Commissioner of Buildings is hereby directed to issue a sign permit to Q. T. Sign, Inc., 1391 Wright Boulevard, Schaumburg, Illinois 60193, for the erection of a sign/signboard over 24 feet in height and/or over 100 square feet (in area of one face) at Wyndham Grand Chicago Riverfront, 71 East Wacker Drive, Chicago, Illinois 60601:

Dimensions: length, 52 feet, 11 inches; height, 7 feet
Height Above Grade/Roof to Top of Sign: 432 feet
Total Square Foot Area: 370 square feet
Elevation: north.

Such sign(s) shall comply with all applicable provisions of Title 17 of the Chicago Zoning Ordinance and all other applicable provisions of the Municipal Code of the City of Chicago governing the construction and maintenance of outdoor signs, signboards and structures.

2261 S. Wentworth Ave.

[Or2013-732]

Ordered, That the Commissioner of Buildings is hereby authorized and directed to issue a sign permit to Chinese Christian Union Church, for the erection of signboard over 100 square feet (in area of one face) at 2261 South Wentworth Avenue, Chicago, Illinois 60616:

Sign Dimensions: width, 16 feet; height, 8 feet
Height Above Grade/Roof to Top of Sign: 15 feet
Total Square Foot Area: 128 square feet.

Such sign(s) shall comply with all applicable provisions of Title 17 of the Chicago Zoning Ordinance and all other applicable provisions of the Municipal Code of the City of Chicago governing the construction and maintenance of outdoor signs, signboards and structures.

3616 W. 26th St.

[Or2013-727]

Ordered, That the Commissioner of Buildings is hereby directed to issue a sign permit to Madison Awning, 2526 West Madison Street, Chicago, Illinois 60612, for the erection of a sign/signboard over 24 feet in height and/or over 100 square feet (in area of one face) at Don Pepe, 3616 West 26th Street, Chicago, Illinois 60623:

Dimensions: length, 5 feet, 6 inches; height, 22 feet
Height Above Grade/Roof to Top of Sign: 15 feet
Total Square Foot Area: 121 square feet.

Such sign(s) shall comply with all applicable provisions of Title 17 of the Chicago Zoning Ordinance and all other applicable provisions of the Municipal Code of the City of Chicago governing the construction and maintenance of outdoor signs, signboards and structures.

1734 W. 47th St.

[Or2013-678]

Ordered, That the Commissioner of Buildings is hereby directed to issue a sign permit to Sign-O-Rama, 6229 West Roosevelt Road, Chicago, Illinois 60402, for the erection of a sign/signboard over 24 feet in height and/or over 100 square feet (in area of one face) at New Sparks Auto Parts, 1734 West 47th Street, Chicago, Illinois 60609:

Dimensions: length, 15 feet; height, 12 feet
Height Above Grade/Roof to Top of Sign: 12 feet
Total Square Foot Area: 180 square feet.

Such sign(s) shall comply with all applicable provisions of Title 17 of the Chicago Zoning Ordinance and all other applicable provisions of the Municipal Code of the City of Chicago governing the construction and maintenance of outdoor signs, signboards and structures.

2701 W. 68th St.
(Sign 1)

[Or2013-675]

Ordered, That the Commissioner of the Building Department is hereby directed to issue a sign permit to Custom Sign Consultants, 1944 West Lake Street, Chicago, Illinois 60612, for the erection of a sign/signboard over 24 feet in height and/or over 100 square feet (in area of one face) at 2701 West 68th Street, Chicago, Illinois 60629 with the following dimensions, height and square foot area:

Dimensions: length, 10 feet, 9 inches; height, 44 feet
Height Above Grade/Roof to Top of Sign: 88 feet
Total Square Foot Area: 473 square feet.

Such signs shall comply with all provisions of Title 17 of the Chicago Zoning Ordinance and all other applicable provisions of the Municipal Code of the City of Chicago governing the construction and maintenance of outdoor signs, signboards and structures.

2701 W. 68th St.
(Sign 2)

[Or2013-677]

Ordered, That the Commissioner of the Building Department is hereby directed to issue a sign permit to Custom Sign Consultants, 1944 West Lake Street, Chicago, Illinois 60612, for the erection of a sign/signboard over 24 feet in height and/or over 100 square feet (in area of one face) at 2701 West 68th Street, Chicago, Illinois 60629 with the following dimensions, height and square foot area:

Dimensions: length, 10 feet, 9 inches; height, 44 feet
Height Above Grade/Roof to Top of Sign: 88 feet
Total Square Foot Area: 473 square feet.

Such signs shall comply with all provisions of Title 17 of the Chicago Zoning Ordinance and all other applicable provisions of the Municipal Code of the City of Chicago governing the construction and maintenance of outdoor signs, signboards and structures.

201 E. 95th St.
(115 Sq. Ft.)

[Or2013-670]

Ordered, That the Commissioner of Buildings is hereby directed to issue a sign permit to White Way Sign, 451 Kingston Court, Mount Prospect, Illinois 60056, for the erection of a sign/signboard over 24 feet in height and/or over 100 square feet (in area of one face) at Wesley United Methodist Church (ground sign corner of East 95th Street and South Indiana Avenue) 201 East 95th Street, Chicago, Illinois 60619:

Dimensions: length, 9 feet, 7 inches; height, 11 feet
Height Above Grade/Roof to Top of Sign: 20 feet
Total Square Foot Area: 115 square feet.

Such sign(s) shall comply with all applicable provisions of Title 17 of the Chicago Zoning Ordinance and all other applicable provisions of the Municipal Code of the City of Chicago governing the construction and maintenance of outdoor signs, signboards and structures.

---

201 E. 95th St.
(150 Sq. Ft.)

[Or2013-669]

Ordered, That the Commissioner of Buildings is hereby directed to issue a sign permit to White Way Sign, 451 Kingston Court, Mount Prospect, Illinois 60056 , for the erection of a sign/signboard over 24 feet in height and/or over 100 square feet (in area of one face) at Wesley United Methodist Church (wall sign facing East 95th Street) 201 East 95th Street, Chicago, Illinois 60619:

Dimensions: length, 34 feet; height, 4 feet, 5 inches
Height Above Grade/Roof to Top of Sign: 11 feet, 7 inches
Total Square Foot Area: 150 square feet.

Such sign(s) shall comply with all applicable provisions of Title 17 of the Chicago Zoning Ordinance and all other applicable provisions of the Municipal Code of the City of Chicago governing the construction and maintenance of outdoor signs, signboards and structures.

4000 E. 106th St.
(108 Sq. Ft.)

[Or2013-696]

Ordered, That the Commissioner of Buildings is hereby directed to issue a sign permit to Olympic Signs, Inc., 1130 North Garfield, Lombard, Illinois 60148, for the erection of a

sign/signboard over 24 feet in height and/or over 100 square feet (in area of one face) at O'Reilly Auto Parts, 4000 East 106th Street, Chicago, Illinois 60617:

Dimensions: length, 18 feet; height, 6 feet
Height Above Grade/Roof to Top of Sign: 30 feet
Total Square Foot Area: 108 square feet.

Such sign(s) shall comply with all applicable provisions of Title 17 of the Chicago Zoning Ordinance and all other applicable provisions of the Municipal Code of the City of Chicago governing the construction and maintenance of outdoor signs, signboards and structures.

4000 E. 106th St.
(153 Sq. Ft.)

[Or2013-664]

Ordered, That the Commissioner of Buildings is hereby directed to issue a sign permit to Olympic Signs, Inc., 1130 North Garfield, Lombard, Illinois 60148, for the erection of a sign/signboard over 24 feet in height and/or over 100 square feet (in area of one face) at O'Reilly Auto Parts, 4000 East 106th Street, Chicago, Illinois 60617:

Dimensions: length, 29 feet, 2 inches; height, 5 feet, 3 inches
Height Above Grade/Roof to Top of Sign: 15 feet, 3 inches
Total Square Foot Area: 153 square feet.

Such sign(s) shall comply with all applicable provisions of Title 17 of the Chicago Zoning Ordinance and all other applicable provisions of the Municipal Code of the City of Chicago governing the construction and maintenance of outdoor signs, signboards and structures.

4000 E. 106th St.
(169 Sq. Ft.)
(Application No. 100501445)

[Or2013-663]

Ordered, That the Commissioner of Buildings is hereby directed to issue a sign permit to Olympic Signs, Inc., 1130 North Garfield, Lombard, Illinois 60148, for the erection of a sign/signboard over 24 feet in height and/or over 100 square feet (in area of one face) at O'Reilly Auto Parts, 4000 East 106th Street, Chicago, Illinois 60617:

Dimensions: length, 32 feet, 3 inches; height, 5 feet, 3 inches
Height Above Grade/Roof to Top of Sign: 15 feet, 3 inches
Total Square Foot Area: 169 square feet.

Such sign(s) shall comply with all applicable provisions of Title 17 of the Chicago Zoning Ordinance and all other applicable provisions of the Municipal Code of the City of Chicago governing the construction and maintenance of outdoor signs, signboards and structures.

4000 E. 106th St.
(169 Sq. Ft.)
(Application No. 100501446)

[Or2013-665]

Ordered, That the Commissioner of Buildings is hereby directed to issue a sign permit to Olympic Signs, Inc., 1130 North Garfield, Lombard, Illinois 60148, for the erection of a sign/signboard over 24 feet in height and/or over 100 square feet (in area of one face) at O'Reilly Auto Parts, 4000 East 106th Street, Chicago, Illinois 60617:

Dimensions: length, 32 feet, 3 inches; height, 5 feet, 3 inches
Height Above Grade/Roof to Top of Sign: 15 feet, 3 inches
Total Square Foot Area: 169 square feet.

Such sign(s) shall comply with all applicable provisions of Title 17 of the Chicago Zoning Ordinance and all other applicable provisions of the Municipal Code of the City of Chicago governing the construction and maintenance of outdoor signs, signboards and structures.

JOINT COMMITTEE.

COMMITTEE ON FINANCE

AND

COMMITTEE ON HEALTH AND ENVIRONMENTAL PROTECTION.

AMENDMENT OF CHAPTER 4-64 OF MUNICIPAL CODE BY ADDING NEW SECTION 4-64-098 AND MODIFYING SECTION 4-64-180 TO PROHIBIT SALE OF FLAVORED TOBACCO PRODUCTS IN PROXIMITY OF SCHOOLS.

[O2013-9185]

A Joint Committee comprised of the members of the Committee on Finance and the members of the Committee on Health and Environmental Protection submitted the following report:

CHICAGO, December 11, 2013.

To the President and Members of the City Council:

Your Joint Committee on Finance and Committee on Health and Environmental Protection, having had under consideration an ordinance amending Chapter 4-64 of the Municipal Code of Chicago concerning the sale of flavored tobacco products, having had the same under advisement, begs leave to report and recommend that Your Honorable Body *Pass* the proposed ordinance transmitted herewith.

This recommendation was concurred in by a viva voce vote of the members of the committee, with no dissenting vote.

Respectfully submitted,

(Signed) EDWARD M. BURKE,
Chairman.

On motion of Alderman Burke, the said proposed ordinance transmitted with the foregoing committee report was *Passed* by yeas and nays as follows:

Yeas -- Aldermen Moreno, Fioretti, Dowell, Burns, Hairston, Holmes, Harris, Beale, Pope, Balcer, Cárdenas, Quinn, Burke, Foulkes, Thompson, Thomas, Lane, O'Shea, Brookins, Muñoz, Zalewski, Chandler, Solis, Maldonado, Burnett, Ervin, Graham, Reboyras, Suarez, Waguespack, Mell, Austin, Colón, Sposato, Mitts, Cullerton, Laurino, P. O'Connor, M. O'Connor, Reilly, Smith, Tunney, Arena, Cappleman, Pawar, Osterman, Moore, Silverstein -- 48.

Nays -- Aldermen Sawyer, Cochran -- 2.

Alderman Pope moved to reconsider the foregoing vote. The motion was lost.

The following is said ordinance as passed:

WHEREAS, The City of Chicago is a home rule unit of government under Article VII, Section 6(a) of the Illinois Constitution; and

WHEREAS, Pursuant to its home rule authority, the City may exercise any power and perform any function pertaining to its government and affairs, including promoting the public health; and

WHEREAS, To this end, the City's "Healthy Chicago" agenda seeks to reduce smoking among adults and youth; and

WHEREAS, Tobacco use is the single most preventable cause of disease and death in Chicago and the United States; and

WHEREAS, Tobacco use kills more people than murders, suicide, illegal drugs, alcohol, AIDS and car crashes combined; and

WHEREAS, A disproportionate number of these deaths occur in minority communities; and

WHEREAS, For each tobacco-related death, another 20 people struggle with one or more serious tobacco-related illnesses, including lung, oral and pharyngeal cancer, heart disease, and lung diseases such as emphysema and bronchitis; and

WHEREAS, Lifetime smoking and other tobacco use almost always begins before children graduate from high school; and

WHEREAS, According to the Surgeon General of the United States, approximately 90 percent of adult smokers started by age 18 and almost no one begins smoking after age 21; and

WHEREAS, The connection between children and tobacco is so strong that the United States Food and Drug Administration (FDA) has declared that smoking is "fundamentally a pediatric disease"; and

WHEREAS, In 2009, after the FDA removed candy-flavored cigarettes from the market, the tobacco industry immediately created candy-and fruit-flavored cigarillos and cigars; and

WHEREAS, White Owl blunts and cigarillos come in a variety of flavors including grape, strawberry, wild apple, pineapple, peach and watermelon; and

WHEREAS, Phillies Sugarillo Cigarillos are advertised with the tagline "When sweet isn't enough"; and

WHEREAS, Swisher Sweets come in kid-friendly flavors like peach, strawberry, tropical fusion, chocolate, grape and blueberry; and

WHEREAS, With colorful packaging and sweet flavors, these products are often hard to distinguish from the candy displays that they are frequently placed near the cash register in retail outlets; and

WHEREAS, Flavored tobacco products are often sold individually or in two-packs, increasing their affordability and appeal to children; and

WHEREAS, These dangerous and addictive products often cost less than a candy bar or an ice cream cone -- at less than $1.00 each, some flavored cigars are affordable to even the youngest customers and are an impulse purchase for many consumers; and

WHEREAS, Like traditional tobacco products, electronic smoking devices, such as e-cigarettes, come in numerous flavors, such as gummy bear, cotton candy, bubble gum, atomic fireball, cherry cola, cherry limeade, caramel candy and orange cream soda; and

WHEREAS, Progress in reducing use of tobacco products among youth is beginning to plateau; and

WHEREAS, Research shows menthol-flavored cigarettes in particular have slowed efforts to reduce youth smoking; and

WHEREAS, There is evidence of the continued advertisement of menthol-flavored products to youth, especially in minority communities; and

WHEREAS, Children aged 12 -- 17 smoke menthol-flavored products more than any other age group; and

WHEREAS, Use of menthol-flavored cigarettes is prevalent among child smokers in the Black (72%), Asian (51%), Hispanic (47%) and White (41%) communities; as well as among young lesbian/gay/bisexual/transgender (LGBT) smokers (71%); and

WHEREAS, The FDA has confirmed that menthol cigarettes are more addictive and harder to quit than unflavored cigarettes; and

WHEREAS, The anesthetic cooling effect of menthol facilitates initiation and early persistence of smoking by youth; and

WHEREAS, Through suppression of respiratory irritation, menthol may facilitate smoke inhalation and promote nicotine addiction and smoking-related morbidities; and

WHEREAS, Researchers at the Harvard School of Public Health have found that the tobacco industry employs "a deliberate strategy to recruit and addict young smokers by adjusting menthol to create a milder experience for the first-time smoker"; and

WHEREAS, Menthol may also inhibit the metabolism of nicotine, resulting in higher rates of addiction; and

WHEREAS, Tobacco retail density around schools has been shown to have a significant impact on the prevalence of youth experimental tobacco use; and

WHEREAS, After controlling for census tract-derived school neighborhood characteristics, Novak & Associates found the density of tobacco retailers in the Chicago area correlated with students' reported tobacco use; and

WHEREAS, A recent study reveals that the tobacco industry engages in predatory targeting of African-American youth by increasing promotions for Newport cigarettes by as much as 42 percent in areas surrounding high schools with predominantly African-American students; and

WHEREAS, This research also reveals that the industry lowers their prices for menthol-flavored cigarettes near schools where African-American students attend; and

WHEREAS, Because the risk of moving from experimental smoking to habitual smoking is greatest for adolescents, new policies are needed to reduce both the availability of cigarettes and the visibility of cigarette ads in adolescents' environments; and

WHEREAS, Health experts recommend that local governments use zoning and licensing laws to limit tobacco retail density, including limiting the proximity of tobacco outlets near schools; and

WHEREAS, After thoroughly researching the issue, the City of Chicago has concluded that prohibiting the sale of flavored tobacco products within 500 feet of schools is the least-burdensome effective tactic to combat the serious problem of youth tobacco use; now, therefore,

Be It Ordained by the City Council of the City of Chicago:

SECTION 1. Chapter 4-64 of the Municipal Code of Chicago is hereby amended by inserting a new Section 4-64-098, as follows:

4-64-098 Flavored Tobacco Product Defined.

As used in this chapter:

"Flavored tobacco product" means any tobacco product that contains a constituent that imparts a characterizing flavor. As used in this definition, the term "characterizing flavor" means a distinguishable taste or aroma, other than the taste or aroma of tobacco, imparted either prior to or during consumption of a tobacco product, including, but not limited to, tastes or aromas of menthol, mint, wintergreen, chocolate, vanilla, honey, cocoa, any candy, any dessert, any alcoholic beverage, any fruit, any herb, and any spice; provided, however, that no tobacco product shall be determined to have a characterizing flavor solely because of the use of additives or flavorings or the provision of ingredient information. A public statement or claim made or disseminated by the manufacturer of a tobacco product, or by any person authorized or permitted by the manufacturer to make or disseminate such statements, that a tobacco product has or produces a characterizing flavor shall establish that the tobacco product is a flavored tobacco product.

SECTION 2. Section 4-64-180 of the Municipal Code of Chicago is hereby amended by inserting the language underscored, as follows:

4-64-180 Prohibited Locations.

(a) No person shall sell, give away, barter, exchange, or otherwise deal in tobacco products, tobacco product samples or tobacco accessories at any place located within 100 feet of any building or other location used primarily as a school, child care facility, or for the education or recreation of children under 18 years of age.

(b) No person shall sell, give away, barter, exchange, or otherwise deal in flavored tobacco products, samples of such products, or accessories for such products at any location that has a property line within 500 feet of the property line of any public, private, or parochial elementary, middle, or secondary school located in the City of Chicago. This subsection does not apply to retail tobacco stores. For purposes of this subsection, "retail tobacco store" has the meaning ascribed to the term in Section 7-32-010.

(c) The commissioner of business affairs and consumer protection and the commissioner of health are each authorized to promulgate any rules necessary to enforce this section.

SECTION 3. This ordinance shall take effect six months after passage and approval.

AGREED CALENDAR.

Alderman Burke moved to *Suspend the Rules Temporarily* for the purpose of including in the Agreed Calendar a series of resolutions presented by Aldermen Fioretti, Quinn, Burke, Burnett, Ervin, Waguespack, Arena and Silverstein. The motion *Prevailed.*

Thereupon, on motion of Alderman Burke, the proposed resolutions presented through the Agreed Calendar were *Adopted* by yeas and nays as follows:

Yeas -- Aldermen Moreno, Fioretti, Dowell, Burns, Hairston, Sawyer, Holmes, Harris, Beale, Pope, Balcer, Cárdenas, Quinn, Burke, Foulkes, Thompson, Thomas, Lane, O'Shea, Cochran, Brookins, Muñoz, Zalewski, Chandler, Solis, Maldonado, Burnett, Ervin, Graham, Reboyras, Suarez, Waguespack, Mell, Austin, Colón, Sposato, Mitts, Cullerton, Laurino, P. O'Connor, M. O'Connor, Reilly, Smith, Tunney, Arena, Cappleman, Pawar, Osterman, Moore, Silverstein -- 50.

Nays -- None.

Alderman Pope moved to reconsider the foregoing vote. The motion was lost.

Sponsored by the elected city officials named below, respectively, said Agreed Calendar resolutions, as adopted, read as follows (the italic heading in each case not being a part of the resolution):

Presented By

ALDERMAN FIORETTI (2nd Ward):

CONGRATULATIONS EXTENDED TO HIS EMINENCE FRANCIS CARDINAL GEORGE ON 50TH ANNIVERSARY IN PRIESTHOOD.

[R2013-1146]

WHEREAS, Francis Cardinal George, an outstanding spiritual leader and member of the community, celebrates his 50th year of being ordained as a priest of the Roman Catholic Church; and

WHEREAS, The Chicago City Council has been informed of this distinct milestone by Alderman Robert Fioretti, 2nd Ward; and

WHEREAS, Francis Cardinal George, a product of the Archdiocese of Chicago and a native Chicagoan, was ordained in the priesthood in 1963, appointed in 1997 as the eighth archbishop of Chicago and made cardinal by beloved Pope John Paul II in 1998; and

WHEREAS, Francis Cardinal George has spent a fruitful and significant 50 year tenure as a priest, participating in the 2005 papal conclave that selected Pope Benedict XVI, and serving as one of the cardinal electors in the 2013 papal conclave that selected Pope Francis; and

WHEREAS, Francis Cardinal George has published several pastoral letters and locally popular books, and authors a popular bi-monthly column in the Chicago archdiocesan newspaper, *The Catholic New World*, and is publisher of the Archdiocese of Chicago's Spanish language newspaper, *Chicago Católico*, thereby reaching a diverse audience and providing his insight and wisdom to countless readers every month; and

WHEREAS, Cardinal George is not only an influential and inspirational force both in his community in Chicago and in Vatican City, but is admired as an intellectual and scholar, and it is through his administration of the sacraments and his helpful advice that Francis Cardinal George brings faith and hope to those in need of support and guidance. He truly embodies the Chicago Catholic tradition of hard work and service to community; now, therefore,

Be It Resolved, That we, the Mayor and the members of the Chicago City Council, assembled this 11th day of December 2013, do hereby salute the golden jubilee of Francis Cardinal George's ordination and extend our very best wishes in all his future endeavors; and

Be It Further Resolved, That a suitable copy of this resolution be prepared and presented to Francis Cardinal George.

CONGRATULATIONS EXTENDED TO ROCHELL VANCE ON RETIREMENT FROM ESSEX INN.

[R2013-1147]

WHEREAS, On December 20, 2013, Rochell Vance, an outstanding citizen and member of her community, is retiring after more than 49 years in the hospitality industry as housekeeper and supervisor at the Essex Inn located on the city's historic South Michigan Avenue; and

WHEREAS, Rochell Vance joined the Essex Inn's housekeeping staff just three years after that hostelry was constructed and opened. In 1995, she was promoted to a housekeeping supervisor; and

WHEREAS, During almost 49 years (which translates into 588 months, 2,548 weeks, 12,740 days or 101,920 hours), it has been reported that Rochell Vance has either cleaned or inspected 391,040 Essex Inn hotel rooms, always with a smile on her face and a cheerful demeanor to the guests and her fellow employees; and

WHEREAS, It is a rare occasion that the City of Chicago City Council is asked to honor the retirement of a hotel housekeeper. It is equally rare that such an individual would devote her entire career in service to a single employer. This bespeaks well of both; and

WHEREAS, The Honorable Robert W. Fioretti is privileged to apprise this august body of dedication and service of this exceptional hospitality employee; now, therefore,

Be It Resolved, That we, the Mayor and members of the City of Chicago City Council, gathered together on this 11th day of December 2013, do hereby salute Rochell Vance on the occasion of her retirement from Chicago's Essex Inn and extend our very best wishes for health, happiness and success in all she endeavors to do in the future; and

Be It Further Resolved, That a suitable copy of this resolution be prepared and presented to Rochell Vance.

Presented By

ALDERMAN FIORETTI (2nd Ward): And
ALDERMAN BURNETT (27th Ward):

CONGRATULATIONS EXTENDED TO DATTALO FAMILY AND THE FUDGE POT ON 50TH ANNIVERSARY.

[R2013-1148]

WHEREAS, Chicago is justifiably proud of its status as the candy manufacturing capital of the United States, producing more fine candies than any other American city; and

WHEREAS, Chicago is home to many producers and purveyors of small-batch, artfully crafted chocolates and candies; and

WHEREAS, A favorite among such confectioners is The Fudge Pot, which this year celebrates 50 years as a premier chocolatier; and

WHEREAS, The Fudge Pot was opened in 1963 by second-generation candy-maker and chocolate enthusiast Jim Dattalo in a storefront on North Wells Street in Old Town; and

WHEREAS, Mr. Dattalo operated The Fudge Pot with his wife, Beverly, and their children, Debbie and David; and

WHEREAS, One unique aspect of The Fudge Pot was that the candies were made in an open area, visible to passersby, who were irresistibly drawn in by the rich aroma and beauty of the Dattalo family's confections; and

WHEREAS, The business and its product line grew because of the Dattalo family's devotion to the art of making superb chocolate and candies; and

WHEREAS, In 1976, David Dattalo took over primary responsibility for The Fudge Shop, and oversaw the expansion of the product line and, in 1999, a remodeling of the building; and

WHEREAS, David has been joined in the business by his sons, James and Jonathan; and

WHEREAS, Old Town in 1963 was an eclectic area of unique shops and entertainment venues and has since undergone many changes; and

WHEREAS, Amid all the changes in the community, there has been one constant: The Fudge Pot, operated by one family at the same location, in the same way, with the same delicious results; and

WHEREAS, The motto of The Fudge Pot is "Making Chicago Sweeter Since 1963" and the Dattalo family continue to live up to their motto; now, therefore,

Be It Resolved, That we, the Mayor and members of the City Council of the City of Chicago, assembled this 11th day of December 2013, do hereby congratulate the Dattalo family and The Fudge Pot for their 50 years of making Chicago a sweeter city, and we wish them continued success; and

Be It Further Resolved, That suitable copies of this resolution be presented to Mr. David Dattalo and his family as a token of our esteem and best wishes.

Presented By

ALDERMAN FIORETTI (2nd Ward): And
ALDERMAN WAGUESPACK (32nd Ward):

CONGRATULATIONS EXTENDED TO BUCKTOWN COMMUNITY ORGANIZATION ON 40TH ANNIVERSARY.

[R2013-1149]

WHEREAS, The Bucktown Community Organization is celebrating four decades of service

to the neighborhood that is bounded by Fullerton Avenue on the north, Western Avenue on the west, North Avenue on the south and the Chicago River on the east; and

WHEREAS, The Bucktown Community Organization strives to promote the general welfare of Bucktown neighborhood residents. This outstanding organization seeks to complement the efforts of governmental and other public agencies by supporting educational, social, recreational, environmental and cultural enrichment activities that serve the needs and interests of community children, youth, families and seniors; and

WHEREAS, The Bucktown Community Organization promotes a spirit of cooperation, goodwill and neighborliness that encourages people to openly communicate and take action for positive change in the community. This organization's actions assure the quality and availability of public and private community services in order to enhance the safety and well-being of those who live and work in Bucktown; and

WHEREAS, The Bucktown Community Organization collects and distributes information about topics of interest to the community and provides a public forum for residents and business owners to express their opinions. In addition, the organization works with public officials, private citizens, and other local agencies to protect and preserve the historic diversity of the area, including housing stock, people, cultural capacity, and other characteristics of the community, a classic Victorian architecture neighborhood with roots going back to the 1840s, that makes it so unique; and

WHEREAS, The Honorable Robert W. Fioretti, Alderman of the 2nd Ward, has apprised this august body of the significant milestone achieved by this noteworthy community based organization; now, therefore,

Be It Resolved, That we, the Mayor and members of the City of Chicago City Council, gathered together on this 11th day of December 2013, do hereby salute the Bucktown Community Organization for making a difference in that neighborhood since its inception in 1973 and extend our very best wishes for its continuing commitment and success in the fulfillment of its praiseworthy civic mission; and

Be It Further Resolved, That a suitable copy of this resolution be prepared and presented to the Bucktown Community Organization.

CONGRATULATIONS EXTENDED TO DINA PETRAKIS AND LITTLE ROCK CONSTRUCTION, INC. ON 20TH ANNIVERSARY.

[R2013-1150]

WHEREAS, Dina Petrakis is celebrating 20 successful and fruitful years as the owner of Littlerock Construction, Inc., in Chicago's Wicker Park neighborhood; and

WHEREAS, Alderman Robert Fioretti of the 2nd Ward and Alderman Scott Waguespack of the 32nd Ward have apprised this body of this noteworthy milestone; and

WHEREAS, With 10 years' experience in managing construction projects for developers, and having overseen the construction of several new homes built, and many renovations completed, Ms. Petrakis began her business after seeing a need for comprehensive restoration of buildings rather than allowing architectural treasures to fall to the wrecking ball; and

WHEREAS, Ms. Petrakis developed the concept of "Renovation Coaching" as she worked with property owners to preserve and restore the integrity and beauty of buildings in Chicago; and

WHEREAS, Ms. Petrakis has continually demonstrated a commitment to respecting, preserving and restoring architectural treasures and has had a direct hand in shaping the aesthetics of many neighborhoods in Chicago; and

WHEREAS, In addition to her work as a business owner, Ms. Petrakis is an active community member and has received accolades for her work as a photographer, especially for her photographic essay, "A Year in Humboldt Park"; and

WHEREAS, Through her remarkable ability to see and communicate new possibilities for modernizing Chicago's historic housing stock while preserving its best features, Ms. Petrakis has come to embody the slogan of Littlerock Construction, "Dina Gets It Done"; now, therefore,

Be It Resolved, That we, the Mayor and members of the City Council of Chicago, gathered here this 11th day of December 2013, do hereby congratulate Dina Petrakis and Littlerock Construction on their 20th anniversary; and

Be It Further Resolved, That a suitable copy of this resolution be prepared and presented to Dina Petrakis

---

Presented By

ALDERMAN HARRIS (8th Ward):

CONGRATULATIONS EXTENDED TO JOHN KEATING ON 50TH BIRTHDAY.

[R2013-1145]

WHEREAS, John Keating, Foreman of Electrical Mechanics for the City of Chicago, exemplifies all the qualities that the citizens of our great city deserves; and

WHEREAS, John Keating is the consummate professional and goes about the performance of his duties in a quite and knowledgeable manner which benefit our Honorable Mayor, Rahm Emanuel, and the body of the Chicago City Council, in every task he is charged with; and

WHEREAS, John Keating is the beloved husband of Tina Keating and father to Felicia Keating, the daughter he adores and is a stable family man determined to provide and care for those he loves; and

WHEREAS, John Keating in the past 10 years has used the knowledge of his trade to go above and beyond his assigned duties to drive the efforts to improve and update the City Council equipment by working with vendors and to pinpoint the most urgent needs and closely monitor all upgrades to make certain of compatibility with what was already present in the chamber, 201A and as well as the office of the Mayor and all the other events that are sponsored by the City of Chicago; and

WHEREAS, John Keating is constantly thinking about how best to continue to improve the quality of the equipment by working with those charged with the provision of service to our elected public officials; and

WHEREAS, During his off hours, J.K. as our previous Sergeant-At-Arms knows him, loves to play golf, as many of those in this chamber can attest. John is a dedicated employee of the City of Chicago, a life time constituent of the 11th Ward and a vital and active member of his grateful community; and

WHEREAS, This august body has been informed by the Honorable Michelle A. Harris, Alderman of the 8th Ward and Chairman of the Committee on Committees, Rules and Ethics, and the Honorable James Balcer, Alderman of the 11th Ward and Chairman of the Committee on Public Safety, that John Keating will be celebrating his 50th birthday on December 19, 2013 and it is appropriate to recognize him on this occasion and offer our best wishes for many more years of healthy and happy celebrations; now, therefore,

Be It Resolved, The we, the Mayor and members of the Chicago City Council, gathered here this 11th day of December 2013 A.D., do hereby offer a hearty happy birthday wish to John Keating, the unseen engine that drives the audio and visual train of our City Council sound as well as the office of the Mayor; and

Be It Further Resolved, That a suitable copy of this resolution be prepared and presented to John Keating as a token of our appreciation and acknowledgment of his valuable behind the scene impeccable work.

Presented By

ALDERMAN QUINN (13th Ward):

TRIBUTE TO LATE DONALD CONWELL.

[R2013-1151]

WHEREAS, God in His infinite wisdom has called Donald Conwell to his eternal reward; and

WHEREAS, The Chicago City Council has been informed of his passing by Alderman Marty Quinn; and

WHEREAS, Beloved husband of Laurie Conwell (nee Mann) of 30 years, Chicago, Illinois; cherished son of Eleanor and the late Donald Conwell; loving father of Katie Conwell and Donny Conwell; fond brother of Terry (Toni) Conwell, Kenny (Nancy) Conwell, Patty (Bob) Toth, Chris (Sue) Conwell, Penny (Rob) Roman and the late Pam (Les) Meyer. Donald was an uncle to many nieces and nephews; now, therefore,

Be It Resolved, That we, the Mayor and members of the Chicago City Council, gathered here this 11th day of December 2013, hereby express our sorrow on the death of Donald Conwell and extend to his family and friends our deepest sympathy; and

Be It Further Resolved, That a suitable copy be presented to the family of Donald Conwell.

TRIBUTE TO LATE DOROTHY M. MATELA.

[R2013-1152]

WHEREAS, God in His infinite wisdom has called Dorothy M. Matela to her eternal reward; and

WHEREAS, The Chicago City Council has been informed of her passing by the Honorable Marty Quinn, Alderman of the 13th Ward; and

WHEREAS, Dorothy M. Matela, beloved wife of James; devoted mother of James (Paula), Michael and Lori (Susan); loving grandmother of Cory, Jimmy, Kevin, Sean and Maria; dear sister of Richard (Ginger) Houlihan and the late Raymond (Jacqueline) Houlihan. Dorothy M. Matela has many years of faithful service with Immaculate Conception Parish -- Brighton Park; now, therefore,

Be It Resolved, That we, the Mayor and members of the Chicago City Council, gathered here this 11th day of December 2013, do hereby express our sorrow on the death of Dorothy M. Matela and extend to her family and friends our deepest sympathy; and

Be It Further Resolved, That a suitable copy of this resolution be prepared and presented to the family of Dorothy M. Matela.

TRIBUTE TO LATE DENNIS W. REDMOND.

[R2013-1153]

WHEREAS, God in His infinite wisdom has called Dennis W. Redmond to his eternal reward; and

WHEREAS, The Chicago City Council has been informed of his passing by Alderman Marty Quinn; and

WHEREAS, Beloved husband of Mary Ann Redmond (nee Bruno); loving father of Ann Marie, Jennifer, and Carolyn; beloved son of the late John, Sr. and the late Barbara (nee Rastutis) Redmond; fond brother of Catherine (Donald) Churchill, the late Charles (late Shirley) Redmond and the late John Redmond, Sr.; son-in-law of Antonia and the late Frank Bruno; brother-in-law of the late Dina (late George) Surdich, Nicola (late Paul) Picicco, Rose (Vince) Ducato, Carmella (late Eugene) Storino, Rosario Bruno, and Philip (Nancy) Bruno; uncle of Michael (Chris) Redmond, Susan (David) Coyle and Terrance (Donna) Redmond; survived and loved by many nieces, nephews, great-nieces and great-nephews. Dennis was coordinating planner/administrator for the Chicago Department of Aviation at Midway Airport. Lifelong member of the 13th Ward of the Democratic Party; now, therefore,

Be It Resolved, That we, the Mayor and members of the Chicago City Council, gathered here this 11th day of December 2013, hereby express our sorrow on the death of Dennis W. Redmond and extend to his family and friends our deepest sympathy; and

Be It Further Resolved, That a suitable copy be presented to the family of Dennis W. Redmond.

TRIBUTE TO LATE ROBERT J. "SHOES" SUSTER.

[R2013-1154]

WHEREAS, God in His infinite wisdom has called Robert J. "Shoes" Suster to his eternal reward; and

WHEREAS, The Chicago City Council has been informed of his passing by Alderman Marty Quinn; and

WHEREAS, Retired CFD and USMC World War II veteran; beloved husband of the late Kay; loving father of Joseph, Katherine (Robert) Bronke and Robert; and cherished grandfather of Mark and Jessica; now, therefore,

Be It Resolved, That we, the Mayor and members of the Chicago City Council, gathered here this 11th day of December 2013, hereby express our sorrow on the death of Robert J. "Shoes" Suster and extend to his family and friends our deepest sympathy; and

Be It Further Resolved, That a suitable copy be presented to the family of Robert J. "Shoes" Suster.

CONGRATULATIONS EXTENDED TO JOHN C. DORE SCHOOL 2013 GIRLS 5TH AND 6TH GRADE VOLLEYBALL TEAM ON WINNING NETWORK CHAMPIONSHIP.

[R2013-1155]

WHEREAS, Congratulations to John C. Dore 2013 Girls 5th and 6th Grade Volleyball Team on their first 5th and 6th Grade Network Championship in John C. Dore school history; and

WHEREAS, The Chicago City Council has been informed of this prestigious occasion by the Honorable Marty Quinn, Alderman of the 13th Ward; and

WHEREAS, John C. Dore 2013 Girls 5th and 6th Grade Volleyball Team faced resilience along the entire way and went on to beat Azuela, McKay and Sawyer; and

WHEREAS, Despite not ever having home team advantage, this team will be remembered as one who always played hard and never gave up; and

WHEREAS, Not only the team, but Coach Keller, Coach Murphy, the parents, volunteers and Principal Dr. Alvarez should all be commended for their hard work and participation; now, therefore,

Be It Resolved, That we, the Mayor and members of the City Council of the City of Chicago, gathered here this 11th day of December 2013, do hereby express our sincerest congratulations to John C. Dore 2013 Girls 5th and 6th Grade Volleyball Team on their Network Championship and wish them continued success; and

Be It Further Resolved, That suitable copies of this resolution be presented to the John C. Dore 2013 Girls 5th and 6th Grade Volleyball Team.

Presented By

ALDERMAN BURKE (14th Ward):

TRIBUTE TO LATE HONORABLE WILLIAM A. "BILL" ALLAIN.
[R2013-1156]

WHEREAS, The Honorable William A. "Bill" Allain has been called to eternal life by the wisdom of God at the age of 85; and

WHEREAS, The Chicago City Council has been informed of his passing by Alderman Edward M. Burke; and

WHEREAS, The Honorable William A. "Bill" Allain was the 58th governor of the State of Mississippi; and

WHEREAS, The Honorable William A. "Bill" Allain graduated from the University of Notre Dame in South Bend, Indiana, and the University of Mississippi School of Law at Oxford; and

WHEREAS, A native of Washington, Mississippi, the Honorable William A. "Bill" Allain served his country in the infantry during the Korean War; and

WHEREAS, Following the war, the Honorable William A. "Bill" Allain practiced law until joining the Mississippi Attorney General's Office in 1962; and

WHEREAS, A Democrat, the Honorable William A. "Bill" Allain was elected attorney general in 1979 and earned a reputation as a consumer advocate; and

WHEREAS, The Honorable William A. "Bill" Allain served as governor from 1984 to 1988 and during his tenure strengthened the executive branch while streamlining government; and

WHEREAS, The hard work, sacrifice and dedication of the Honorable William A. "Bill" Allain serve as an example to all; and

WHEREAS, The Honorable William A. "Bill" Allain will be dearly missed and fondly remembered by his many relatives, friends and admirers; and

WHEREAS, To his beloved family, the Honorable William A. "Bill" Allain imparts a legacy of faithfulness, service and dignity; now, therefore,

Be It Resolved, That we, the Mayor and the members of the Chicago City Council, assembled this 11th day of December 2013, do hereby commemorate the Honorable William A. "Bill" Allain for his grace-filled life and do hereby express our condolences to his family; and

Be It Further Resolved, That a suitable copy of this resolution be presented to the family of the Honorable William A. "Bill" Allain.

TRIBUTE TO LATE MAVIS BATEY.

[R2013-1157]

WHEREAS, Mavis Batey has been called to eternal life by the wisdom of God at the age of 92; and

WHEREAS, The Chicago City Council has been informed of her passing by Alderman Edward M. Burke; and

WHEREAS, A resident of Petworth, England, Mavis Batey was the loving wife of the late Keith; and

WHEREAS, Mavis Batey was the much-adored mother of three children; and

WHEREAS, Mavis Batey was a renowned secret code breaker who helped ensure the success of the D-Day invasion during World War II; and

WHEREAS, In late 1941, along with two colleagues, Mavis Batey broke the enigma machine, a highly complex electromechanical encryption device used by the German military and its allies to send coded messages; and

WHEREAS, Mavis Batey was also credited with decoding a communication that led to the Royal Navy's defeat of the Italian Navy during the Battle of Cape Matapan off the Greek coast; and

WHEREAS, President Dwight D. Eisenhower later credited the work of the English code breakers with shortening the war by two years; and

WHEREAS, A renowned author and English garden historian, Mavis Batey was made a member of the Order of the British Empire; and

WHEREAS, The hard work, sacrifice and dedication of Mavis Batey serve as an example to all; and

WHEREAS, Mavis Batey will be dearly missed and fondly remembered by her many relatives, friends and admirers; and

WHEREAS, To her beloved family, Mavis Batey imparts a legacy of faithfulness, service and dignity; now, therefore,

Be It Resolved, That we, the Mayor and the members of the Chicago City Council, assembled this 11th day of December 2013, do hereby commemorate Mavis Batey for her grace-filled life and do hereby express our condolences to her family; and

Be It Further Resolved, That a suitable copy of this resolution be presented to the family of Mavis Batey.

TRIBUTE TO LATE HONORABLE PATRICK B. KEHOE.

[R2013-1158]

WHEREAS, The Honorable Patrick B. Kehoe has been called to eternal life by the wisdom of God at the age of 66; and

WHEREAS, The Chicago City Council has been informed of his passing by Alderman Edward M. Burke; and

WHEREAS, A resident of Wheaton, the Honorable Patrick B. Kehoe was the loving husband of Diane; and

WHEREAS, The Honorable Patrick B. Kehoe was the much-adored father of Colleen, Tim, Ryann and Jack and the grandfather of two to whom he imparted many of the fine and noble qualities that he possessed in abundance; and

WHEREAS, The Honorable Patrick B. Kehoe was the dear brother of Betty, Tom, Jim and the late Marianne; and

WHEREAS, A native of Geneva, the Honorable Patrick B. Kehoe was a graduate of the University of Illinois; and

WHEREAS, The Honorable Patrick B. Kehoe enjoyed a long and highly successful career with United Airlines; and

WHEREAS, The Honorable Patrick B. Kehoe became involved in politics to ensure that taxpayer funds were spent wisely and ably served as a member of the Milton Township Board of Trustees; and

WHEREAS, The hard work, sacrifice and dedication of the Honorable Patrick B. Kehoe serve as an example to all; and

WHEREAS, His love of life and ability to live it to the fullest endeared the Honorable Patrick B. Kehoe to his family members, friends and all who knew him, and enabled him to enrich their lives in ways they will never forget; and

WHEREAS, The Honorable Patrick B. Kehoe will be dearly missed and fondly remembered by his many relatives, friends and admirers; and

WHEREAS, To his beloved family, the Honorable Patrick B. Kehoe imparts a legacy of faithfulness, service and dignity; now, therefore,

Be It Resolved, That we, the Mayor and the members of the Chicago City Council, assembled this 11th day of December 2013, do hereby commemorate the Honorable Patrick B. Kehoe for his grace-filled life and do hereby express our condolences to his family; and

Be It Further Resolved, That a suitable copy of this resolution be presented to the family of the Honorable Patrick B. Kehoe.

TRIBUTE TO LATE REVEREND MONSIGNOR FRANCIS N. MANIOLA.

[R2013-1159]

WHEREAS, The Reverend Monsignor Francis N. Maniola has been called to eternal life by the wisdom of God at the age of 100; and

WHEREAS, The Chicago City Council has been informed of his passing by Alderman Edward M. Burke; and

WHEREAS, A native of Chicago, the Reverend Monsignor Francis N. Maniola was ordained on April 23, 1938, and served with dedication as a priest of the Roman Catholic Archdiocese of Chicago for 75 years; and

WHEREAS, The Reverend Monsignor Francis N. Maniola taught for 27 years at Quigley Preparatory Seminary; and

WHEREAS, The Reverend Monsignor Francis N. Maniola was the much-beloved pastor emeritus of St. Symphorosa Parish where he served from 1968 to 1981; and

WHEREAS, The Reverend Monsignor Francis N. Maniola's ministry also included other assignments at St. Agatha Parish, Christ the King, Presentation BVM and Queen of Angels parishes; and

WHEREAS, The holiness, sacrifice and dedication of the Reverend Monsignor Francis N. Maniola serve as an example to all; and

WHEREAS, The Reverend Monsignor Francis N. Maniola will be dearly missed and fondly remembered by his many relatives, friends and admirers; and

WHEREAS, To his beloved sister, Rosemary Boyle, and 72 nieces and nephews, the Reverend Monsignor Francis N. Maniola imparts a legacy of faithfulness, service and dignity; now, therefore,

Be It Resolved, That we, the Mayor and the members of the Chicago City Council, assembled this 11th day of December 2013, do hereby commemorate the Reverend Monsignor Francis N. Maniola for his grace-filled life and do hereby express our condolences to his family; and

Be It Further Resolved, That a suitable copy of this resolution be presented to the family of the Reverend Monsignor Francis N. Maniola.

TRIBUTE TO LATE THOMAS J. MC MANUS.

[R2013-1160]

WHEREAS, Thomas J. McManus has been called to eternal life by the wisdom of God at the age of 72; and

WHEREAS, The Chicago City Council has been informed of his passing by Alderman Edward M. Burke; and

WHEREAS, Thomas J. McManus was the loving husband of Ginny, nee Dwyer; and

WHEREAS, Thomas J. McManus was the much-adored father of Laura and Kathleen and the grandfather of one to whom he imparted many of the fine and noble qualities that he possessed in abundance; and

WHEREAS, Thomas J. McManus was the son of the late Thomas and Beatrice; and

WHEREAS, Thomas J. McManus was the dear brother of Kathleen and the late James; and

WHEREAS, Thomas J. McManus was a former general superintendent of the Chicago Department of Water; and

WHEREAS, Throughout his career, Thomas J. McManus upheld the finest and most noble traditions of public service; and

WHEREAS, For more than 50 years, Thomas J. McManus was a loyal member of the Chicago Journeymen Plumbers Union -- Local 130, where he retired as business agent; and

WHEREAS, The hard work, sacrifice and dedication of Thomas J. McManus serve as an example to all; and

WHEREAS, His love of life and ability to live it to the fullest endeared Thomas J. McManus to his family members, friends and all who knew him, and enabled him to enrich their lives in ways they will never forget; and

WHEREAS, Thomas J. McManus will be dearly missed and fondly remembered by his many relatives, friends and admirers; and

WHEREAS, To his beloved family, Thomas J. McManus imparts a legacy of faithfulness, service and dignity; now, therefore,

Be It Resolved, That we, the Mayor and the members of the Chicago City Council, assembled this 11th day of December 2013, do hereby commemorate Thomas J. McManus for his grace-filled life and do hereby express our condolences to his family; and

Be It Further Resolved, That a suitable copy of this resolution be presented to the family of Thomas J. McManus.

TRIBUTE TO LATE MICHAEL A. MILES.

[R2013-1161]

WHEREAS, Michael A. Miles has been called to eternal life by the wisdom of God at the age of 74; and

WHEREAS, The Chicago City Council has been informed of his passing by Alderman Edward M. Burke; and

WHEREAS, A resident of Lake Forest, Michael A. Miles was a prominent business leader and the loving husband for 52 years of Pamela; and

WHEREAS, Michael A. Miles was the much-adored father of Michael, Jr. and Christopher and the grandfather of five to whom he imparted many of the fine and noble qualities that he possessed in abundance; and

WHEREAS, Michael A. Miles was the dear brother of Margaret Ayers; and

WHEREAS, A native of Washington, D.C., Michael A. Miles graduated from Northwestern University's Medill School of Journalism; and

WHEREAS, Renowned for his skill as a brand management expert, Michael A. Miles worked early in his career in advertising at Leo Burnett in Chicago and was hired as vice president of marketing for Kentucky Fried Chicken; and

WHEREAS, Michael A. Miles went on to serve as the president and chief operating officer of Glenview-based Kraft General Foods and later led Philip Morris; and

WHEREAS, Michael A. Miles was most recently a special limited partner at the private equity firm of Forstmann Little & Co.; and

WHEREAS, Michael A. Miles was a valued member of a number of corporate boards, including Dell, Allstate and Morgan Stanley and served as a trustee of Northwestern University; and

WHEREAS, The hard work, sacrifice and dedication of Michael A. Miles serve as an example to all; and

WHEREAS, Michael A. Miles will be dearly missed and fondly remembered by his many relatives, friends and admirers; and

WHEREAS, To his beloved family, Michael A. Miles imparts a legacy of faithfulness, service and dignity; now, therefore,

Be It Resolved, That we, the Mayor and the members of the Chicago City Council, assembled this 11th day of December 2013, do hereby commemorate Michael A. Miles for his grace-filled life and do hereby express our condolences to his family; and

Be It Further Resolved, That a suitable copy of this resolution be presented to the family of Michael A. Miles.

TRIBUTE TO LATE JOHN WEITHERS.

[R2013-1162]

WHEREAS, John Weithers has been called to eternal life by the wisdom of God at the age of 80; and

WHEREAS, The Chicago City Council has been informed of his passing by Alderman Edward M. Burke; and

WHEREAS, A resident of Burr Ridge, John Weithers was the loving husband for 46 years of Mary; and

WHEREAS, John Weithers was the much-adored father of John-Henry, Molly, Maggie, Christopher and Jeremy and the grandfather of seven to whom he imparted many of the fine and noble qualities that he possessed in abundance; and

WHEREAS, The grandson of Irish immigrants, John Weithers graduated from the University of Notre Dame and earned a master's degree in business administration from DePaul University; and

WHEREAS, John Weithers was a retired chairman and chief executive officer of the Chicago Stock Exchange; and

WHEREAS, John Weithers was a devout Catholic known for his integrity and humility; and

WHEREAS, A widely admired civic leader, John Weithers served on the boards of DePaul University, St. Mary's College and St. Ignatius College Prep; and

WHEREAS, The hard work, sacrifice and dedication of John Weithers serve as an example to all; and

WHEREAS, His love of life and ability to live it to the fullest endeared John Weithers to his family members, friends and all who knew him, and enabled him to enrich their lives in ways they will never forget; and

WHEREAS, John Weithers will be dearly missed and fondly remembered by his many relatives, friends and admirers; and

WHEREAS, To his beloved family, John Weithers imparts a legacy of faithfulness, service and dignity; now, therefore,

Be It Resolved, That we, the Mayor and the members of the Chicago City Council, assembled this 11th day of December 2013, do hereby commemorate John Weithers for his grace-filled life and do hereby express our condolences to his family; and

Be It Further Resolved, That a suitable copy of this resolution be presented to the family of John Weithers.

CONGRATULATIONS EXTENDED TO HOWARD A. TULLMAN ON RECEIPT OF JEROLD S. SOLOVY FREEDOM AWARD.

[R2013-1163]

WHEREAS, The Greater Chicago/Upper Midwest Region of the Anti-Defamation League presented Howard A. Tullman with the Jerold S. Solovy Freedom Award on December 4, 2013; and

WHEREAS, The Chicago City Council has been informed of this event by Alderman Edward M. Burke; and

WHEREAS, Founded in 1913, the Anti-Defamation League is the world's leading organization that fights anti-Semitism and all forms of discrimination; and

WHEREAS, Howard A. Tullman was honored with this award that is named after the late Jerold S. Solovy, a distinguished and highly renowned member of Chicago's legal community; and

WHEREAS, Howard A. Tullman serves as the general managing partner of G2T3V LLC, an investment fund, and of Chicago High Tech Investors LLC, an early stage venture fund; and

WHEREAS, Howard A. Tullman most recently was chairman and CEO of Tribeca Flashpoint Media Arts Academy; and

WHEREAS, Howard A. Tullman previously served as the president and CEO of Kendall College and Experiencia, Inc.; and

WHEREAS, A dedicated civic leader, Howard A. Tullman was appointed by President Bill Clinton to serve on the President's Committee on the Arts and the Humanities where he served throughout the Clinton presidency; and

WHEREAS, Howard A. Tullman is a graduate of Northwestern University and its School of Law; and

WHEREAS, The hard work, sacrifice and dedication of Howard A. Tullman serve as an example to all; now, therefore,

Be It Resolved, That we, the Mayor and the members of the Chicago City Council, assembled this 11th day of December 2013, do hereby congratulate Howard A. Tullman on receiving this prestigious honor and do hereby express our best wishes for his continued success; and

Be It Further Resolved, That a suitable copy of this resolution be presented to Howard A. Tullman.

GRATITUDE EXTENDED TO HENRY J. "HANK" RUTKOWSKI, SR. FOR MILITARY SERVICE AND DECLARATION OF DECEMBER 11, 2013 AS "HENRY J. 'HANK' RUTKOWSKI, SR. DAY" IN CHICAGO.

[R2013-1164]

WHEREAS, Henry J. "Hank" Rutkowski, Sr., a decorated military veteran, led the members of the Chicago City Council in the Pledge of Allegiance on Wednesday, December 11, 2013; and

WHEREAS, A resident of the Archer Heights community, Henry J. "Hank" Rutkowski, Sr., served his country with honor and distinction as a sergeant in the U.S. Army Air Corps during World War II; and

WHEREAS, Henry J. "Hank" Rutkowski, Sr. enlisted in the military at the age of 17 and received his training near Memphis, Tennessee; and

WHEREAS, While serving as a gunner on his very first mission over Europe, Henry J. "Hank" Rutkowski, Sr., was shot down on December 6, 1944, alongside his fellow crew members aboard the Blanco Diablo which had just bombed oil refineries in Mursberg, Germany; and

WHEREAS, As the B-17 turned toward its base in England, anti-aircraft bullets ripped a hole in a gas tank located inside one of the aircraft's wings, causing a serious fuel leak; and

WHEREAS, The Blanco Diablo cut a fiery streak in the sky as it desperately continued to reach toward home, but was forced to fall out of formation as the aircraft lost both speed and altitude; and

WHEREAS, With its engines failing one-by-one, the captain ordered the crew to lighten the load and everything possible was tossed out of the flying fortress, even guns and ammunition; and

WHEREAS, Despite their efforts, the captain ordered the crew to abandon the airplane over Mepple, Holland; and

WHEREAS, While eight members of the crew landed safely in a field below, a ninth crewman was tragically killed after his parachute failed to open; and

WHEREAS, The surviving crew members were all eventually captured and sent to Germany as prisoners of war; and

WHEREAS, Henry J. "Hank" Rutkowski, Sr. and his comrades were eventually freed from a prison in Barth, Germany by an advancing Russian tank unit; and

WHEREAS, Henry J. "Hank" Rutkowski, Sr. was flown to France before boarding a troop ship back to America; and

WHEREAS, After returning from the war, Henry J. "Hank" Rutkowski, Sr. worked for 40 years as a line mechanic on high-speed packaging equipment at Schulze & Birch in Chicago from which he retired in 1993; and

WHEREAS, Henry J. "Hank" Rutkowski, Sr., is truly an example of what journalist Tom Brokaw called "Our Greatest Generation"; and

WHEREAS, Henry J. "Hank" Rutkowski, Sr. is exceedingly worthy of our highest admiration and esteem; now, therefore,

Be It Resolved, That we, the Mayor and the members of the Chicago City Council, assembled this 11th day of December 2013, do hereby express our sincere appreciation to Henry J. "Hank" Rutkowski, Sr. for his military service and do hereby declare that December 11, 2013, be officially recognized as "Henry J. 'Hank' Rutkowski, Sr. Day" throughout the City of Chicago; and

Be It Further Resolved, That a suitable copy of this resolution be presented to Henry J. "Hank" Rutkowski, Sr.

CONGRATULATIONS EXTENDED TO KELLY R. WELSH ON TENURE AS EXECUTIVE VICE PRESIDENT AND GENERAL COUNSEL AT NORTHERN TRUST-CHICAGO.

[R2013-1165]

WHEREAS, Kelly R. Welsh has announced that he will step down as executive vice president and general counsel at Northern Trust-Chicago to accept a position with the federal government; and

WHEREAS, The Chicago City Council has been informed of this event by Alderman Edward M. Burke; and

WHEREAS, Prior to joining Northern Trust in 2000, Kelly R. Welsh was with Ameritech Corporation from 1993 to 1999, where he served as executive vice president and general counsel; and

WHEREAS, Kelly R. Welsh was also corporation counsel for the City of Chicago from 1989 to 1993 and from 1979 to 1989 was an attorney with the Chicago-based international law firm of Mayer Brown where he became a partner in 1985; and

WHEREAS, Kelly R. Welsh graduated from Harvard College, earned a master's degree from Sussex University, England, and a J.D. degree from Harvard Law School, where he was an editor of the Law Review; and

WHEREAS, From 1978 to 1979 Kelly R. Welsh was a law clerk to the Honorable Luther M. Swygert of the United States Court of Appeals for the Seventh Circuit; and

WHEREAS, Kelly R. Welsh is a trustee of the Field Museum, The University of Chicago Medical Center, and a member of other civic and professional boards and organizations; and

WHEREAS, Kelly R. Welsh previously was the chairman of the Metropolitan Pier & Exposition Authority and board president of the NYU Institute of Judicial Administration; and

WHEREAS, The hard work, sacrifice and dedication of Kelly R. Welsh serve as an example to all; now, therefore,

Be It Resolved, That we, the Mayor and the members of the Chicago City Council, assembled this 11th day of December 2013, do hereby congratulate Kelly R. Welsh on his distinguished tenure at Northern Trust-Chicago and do herby express our best wishes for his continued success; and

Be It Further Resolved, That a suitable copy of this resolution be presented to Kelly R. Welsh.

Presented By

ALDERMAN BURKE (14th Ward) And
ALDERMAN BALCER (11th Ward):

TRIBUTE TO LATE PRESTON P. "BUD" SMUDA.

[R2013-1166]

WHEREAS, Preston P. "Bud" Smuda has been called to eternal life by the wisdom of God; and

WHEREAS, The Chicago City Council has been informed of his passing by Aldermen Edward M. Burke and James A. Balcer; and

WHEREAS, A valued member of the Bridgeport community, Preston P. "Bud" Smuda was a military veteran and the loving husband of Lorraine, nee Marsailes; and

WHEREAS, Preston P. "Bud" Smuda was the dear brother of Carol Daidone; and

WHEREAS, Preston P. "Bud" Smuda was the loving friend of Peg Griffin and family; and

WHEREAS, Preston P. "Bud" Smuda retired from the City of Chicago as deputy commissioner of the Department of Water, Bureau of Water Services; and

WHEREAS, Throughout his career, Preston P. "Bud" Smuda upheld the finest and most noble traditions of public service; and

WHEREAS, Preston P. "Bud" Smuda was a member of the Hamburg Club and a precinct captain for the 11th Ward Regular Democratic Organization; and

WHEREAS, The hard work, sacrifice and dedication of Preston P. "Bud" Smuda serve as an example to all; and

WHEREAS, His love of life and ability to live it to the fullest endeared Preston P. "Bud" Smuda to his family members, friends and all who knew him, and enabled him to enrich their lives in ways they will never forget; and

WHEREAS, Preston P. "Bud" Smuda will be dearly missed and fondly remembered by his many relatives, friends and admirers; and

WHEREAS, To his beloved family, Preston P. "Bud" Smuda imparts a legacy of faithfulness, service and dignity; now, therefore,

Be It Resolved, That we, the Mayor and the members of the Chicago City Council, assembled this 11th day of December 2013, do hereby commemorate Preston P. "Bud" Smuda for his grace-filled life and do hereby express our condolences to his family; and

Be It Further Resolved, That a suitable copy of this resolution be presented to the family of Preston P. "Bud" Smuda.

Presented By

ALDERMAN BURKE (14th Ward) And
ALDERMAN ERVIN (28th Ward):

TRIBUTE TO LATE NIKOLAOS "NICK" MIRKOPOULOS.

[R2013-1167]

WHEREAS, Nikolaos "Nick" Mirkopoulos has been called to eternal life by the wisdom of God at the age of 71; and

WHEREAS, The Chicago City Council has been informed of his passing by Alderman Edward M. Burke; and

WHEREAS, A native of Greece, Nikolaos "Nick" Mirkopoulos was a widely admired business leader and philanthropist; and

WHEREAS, Nikolaos "Nick" Mirkopoulos emigrated from Greece in 1968 and carved out a career as a prominent developer of film studios in both Chicago and Toronto; and

WHEREAS, In 1988, Nikolaos "Nick" Mirkopoulos spearheaded the development of Cinespace in Canada and later developed three other studio complexes in Toronto; and

WHEREAS, In Chicago, Nikolaos "Nick" Mirkopoulos oversaw the redevelopment of a 50-acre site into a film production campus; and

WHEREAS, Beneficiaries of the philanthropic endeavors of Nikolaos "Nick" Mirkopoulos included DePaul University's School of Cinema, the Titzhak Rabin Center in Tel Aviv, the Arc of the World Children's Charity in Greece and the University of Toronto faculty of Music; and

WHEREAS, The hard work, sacrifice and dedication of Nikolaos "Nick" Mirkopoulos serve as an example to all; and

WHEREAS, His love of life and ability to live it to the fullest endeared Nikolaos "Nick" Mirkopoulos to his family members, friends and all who knew him, and enabled him to enrich their lives in ways they will never forget; and

WHEREAS, Nikolaos "Nick" Mirkopoulos will be dearly missed and fondly remembered by his many relatives, friends and admirers; and

WHEREAS, To his four brothers and his beloved family, Nikolaos "Nick" Mirkopoulos imparts a legacy of faithfulness, service and dignity; now, therefore,

Be It Resolved, That we, the Mayor and the members of the Chicago City Council, assembled this 11th day of December 2013, do hereby commemorate Nikolaos "Nick" Mirkopoulos for his grace-filled life and do hereby express our condolences to his family; and

Be It Further Resolved, That a suitable copy of this resolution be presented to the family of Nikolaos "Nick" Mirkopoulos.

Presented By

ALDERMAN THOMPSON (16th Ward):

CONGRATULATIONS EXTENDED TO OFFICER DEOLA ALEXANDER ON RETIREMENT FROM CHICAGO POLICE DEPARTMENT.

[R2013-1168]

WHEREAS, Deola Alexander joined the police force on December 7,1992 and retired from

the Chicago Police Department on January 15, 2013, following 20 years of dedicated public service; and

WHEREAS, The Chicago City Council has been informed of this special event by the Honorable JoAnn Thompson, Alderman of the 16th Ward; and

WHEREAS, Throughout her long and distinguished tenure, Deola Alexander received a life saving award, one department recommendation and six honorable mentions. She upheld the finest traditions of the law enforcement community and her hard work, commitment and dedication to duty earned her the respect and admiration of her colleagues; and

WHEREAS, Deola Alexander devoted 20 years of her life in service to the people of the City of Chicago and in doing so has personally ensured the City of Chicago is the healthy and vibrant community it is today; and

WHEREAS, Officer Alexander, Star Number 14368, is a valued member of the 7th Police District community and her presence will be sorely missed. She has earned the respect not only of her colleagues, but also of the grateful residents of the 7th District; and

WHEREAS, The leaders of this great City of Chicago are cognizant of the great debt owed our public servants; now, therefore,

Be It Resolved, That we, the Mayor and members of the City Council of the City of Chicago, gathered this 11th day of December 2013, do hereby express our gratitude and heartiest congratulations to 7th District Police Officer Deola Alexander as she retires from 20 years of outstanding service to the people of this great city and we extend our very best wishes for her continued success and fulfillment; and

Be It Further Resolved, That a suitable copy of this resolution be prepared and presented to Deola Alexander.

CONGRATULATIONS EXTENDED OFFICER GEORGE ALTMAN ON RETIREMENT FROM CHICAGO POLICE DEPARTMENT.

[R2013-1170]

WHEREAS, George Altaian joined the police force on December 7, 1992 and retired from the Chicago Police Department on April 15, 2013, following 20 years of dedicated public service; and

WHEREAS, The Chicago City Council has been informed of this special event by the Honorable JoAnn Thompson, Alderman of the 16th Ward; and

WHEREAS, Throughout his long and distinguished tenure, George Altman received three honorable mentions. He upheld the finest traditions of the law enforcement community and his hard work, commitment and dedication to duty earned him the respect and admiration of his colleagues; and

WHEREAS, George Altman devoted 20 years of his life in service to the people of the City of Chicago and in doing so has personally ensured the City of Chicago is the healthy and vibrant community it is today; and

WHEREAS, Officer Altman, Star Number 39851, is a valued member of the 7th Police District community and his presence will be sorely missed. He has earned the respect not only of his colleagues, but also of the grateful residents of the 7th District; and

WHEREAS, The leaders of this great City of Chicago are cognizant of the great debt owed our public servants; now, therefore,

Be It Resolved, That we, the Mayor and members of the City Council of the City of Chicago, gathered this 11th day of December 2013, do hereby express our gratitude and heartiest congratulations to 7th District Police Officer George Altman as he retires from 20 years of outstanding service to the people of this great city and we extend our very best wishes for his continued success and fulfillment; and

Be It Further Resolved, That a suitable copy of this resolution be prepared and presented to George Altman.

CONGRATULATIONS EXTENDED OFFICER JOSEPH CLARKE ON RETIREMENT FROM CHICAGO POLICE DEPARTMENT.

[R2013-1169]

WHEREAS, Joseph Clarke joined the police force on December 7, 1992 and retired from the Chicago Police Department on January 8, 2013, following 20 years of dedicated public service; and

WHEREAS, The Chicago City Council has been informed of this special event by the Honorable JoAnn Thompson, Alderman of the 16th Ward; and

WHEREAS, Throughout his long and distinguished tenure, Joseph Clarke received two honorable mentions. He upheld the finest traditions of the law enforcement community and his hard work, commitment and dedication to duty earned him the respect and admiration of his colleagues; and

WHEREAS, Joseph Clarke devoted 20 years of his life in service to the people of the City of Chicago and in doing so has personally ensured the City of Chicago is the healthy and vibrant community it is today, and

WHEREAS, Officer Clarke, Star Number 45874, is a valued member ofthe 7th Police District community and his presence will be sorely missed. He has earned the respect not only of his colleagues, but also of the grateful residents of the 7th District; and

WHEREAS, The leaders of this great City of Chicago are cognizant of the great debt owed our public servants; now, therefore,

Be It Resolved, That we, the Mayor and members of the City Council of the City of Chicago, gathered this 11th day of December 2013, do hereby express our gratitude and heartiest congratulations to 7th District Police Officer Joseph Clarke as he retires from 20 years of outstanding service to the people of this great city and we extend our very best wishes for his continued success and fulfillment; and

Be It Further Resolved, That a suitable copy of this resolution be prepared and presented to Joseph Clarke.

CONGRATULATIONS EXTENDED TO OFFICER GWENDOLYN DUNIGAN ON RETIREMENT FROM CHICAGO POLICE DEPARTMENT.

[R2013-1171]

WHEREAS, Gwendolyn Dunigan joined the police force on September 8, 1986 will retire from the Chicago Police Department on October 15, 2013, following 27 years of dedicated public service; and

WHEREAS, The Chicago City Council has been informed of this special event by the Honorable JoAnn Thompson, Alderman of the 16th Ward; and

WHEREAS, Throughout her long and distinguished tenure, Gwendolyn Dunigan, who served under five commanders, upheld the finest traditions of the law enforcement community and her hard work, commitment and dedication to duty earned her the respect and admiration of her colleagues; and

WHEREAS, Gwendolyn is a valued member of the 7th Police District community and her presence will be sorely missed. She has earned the respect not only of her colleagues, but also of the grateful residents of the 7th District; and

WHEREAS, Officer Dunigan, Star Number 6928, devoted 27 years of her life in service to the people of the City of Chicago and in doing so has personally ensured the City of Chicago is the healthy and vibrant community it is today; and

WHEREAS, The leaders of this great City of Chicago are cognizant of the great debt owed our public servants; now, therefore,

Be It Resolved, That we, the Mayor and members ofthe City Council of the City of Chicago, gathered this 11th day of December 2013, do hereby express our gratitude and heartiest congratulations to 7th District Police Officer Gwendolyn Dunigan as she retires from 27 years of outstanding service to the people of this great city and we extend our very best wishes for her continued success and fulfillment; and

Be It Further Resolved, That a suitable copy of this resolution be prepared and presented to Gwendolyn Dunigan.

GRATITUDE EXTENDED TO ETTA B. MIKELL FOR SERVICE TO ENGLEWOOD COMMUNITY.

[R2013-1172]

WHEREAS, Etta B. Mikell has been an active and vital member of her Englewood community for over 60 years; and

WHEREAS, The Chicago City Council has been informed of this occasion by the Honorable JoAnn Thompson, Alderman of the 16th Ward; and

WHEREAS, Born in Mississippi and relocating with her siblings to Chicago in the early 1940's, Etta Mikell married Cardell Mikell, a young World War II Army veteran from Jefferson, Mississippi, in 1945 and started their family in Englewood; and

WHEREAS, Despite experiencing the devastating loss of her husband in 1970 to a tragic and sudden workplace accident, Mrs. Mikell committed herself to supporting, raising and educating her six children in the Englewood community; and

WHEREAS, While working at George Gershwin Elementary School, Mrs. Mikell touched the lives of hundreds of children, instilling in every student the value of an education and the importance of returning and investing in future generations of the Englewood community; and

WHEREAS, Mrs. Mikell has been a dynamic part of the Englewood community for six decades as a homeowner, participant of the neighborhood block committee, 35-year parishioner of Prayer Tower Church of God in Christ and election judge for the Democratic Party. Mrs. Mikell continues to serve her community by providing clothes and Christmas toys to needy families, and is known for sharing her homegrown vegetables and flowers with her neighbors; and

WHEREAS, Alderman JoAnn Thompson and the 16th Ward of Chicago wishes to celebrate Etta B. Mikell and her selfless contributions to the Englewood community; now, therefore,

Be It Resolved, That we, the Mayor and the members of the Chicago City Council, assembled this 11th day of December 2013, do hereby extend our thanks and congratulations to Etta B. Mikell on her long life of service to her community and give our best wishes for the future; and

Be It Further Resolved, That a suitable copy of this resolution be presented to Etta B. Mikell and her family.

Presented By

ALDERMAN MALDONADO (26th Ward):

CONGRATULATIONS EXTENDED TO NEW LIFE COVENANT CHURCH ON GRAND OPENING OF MAIN CAMPUS.

[R2013-1173]

WHEREAS, New Life Covenant Church celebrated the opening of its main campus at a ribbon cutting ceremony on Saturday, December 7, 2013 at 11:00 A.M. at 3400 West Division Street in Chicago; and

WHEREAS, The Chicago City Council has been informed of this important event by Alderman Roberto Maldonado; and

WHEREAS, New Life Covenant originated through the spiritual work of Reverend Ignacio Marrero and a small group of brothers and sisters in 1965 under the name of "Palestine Christian Temple"; and

WHEREAS, Reverend Marrero and his family, responding to the immense need for spiritual guidance in their community, first met with other families in their own homes and after a few weeks, rented a storefront to welcome the ever-growing line of new parishioners; and

WHEREAS, In 1976, to accommodate the church's rapid growth, Reverend Marrero purchased the "Mother Church Campus" located at 1665 North Mozart Street in the heart of Humboldt Park; and

WHEREAS, In July 2000, the torch was passed down to Reverend Wilfredo De Jesus, a native of Humboldt Park, who would lead the church in "the way" with a new name, "New Life Covenant" at Reverend Marrero's original location; and

WHEREAS, Since then the church has become one of the fastest growing churches in Chicago, growing from a weekly attendance of 120 to 17,000 globally through more than 130 ministries reaching the most disenfranchised -- the broken hearted, poor, homeless, prostitutes, drug addicts and gang members -- through the dedication and tireless efforts of Reverend Wilfredo De Jesus; and

WHEREAS, Better known as "Pastor Choco", *Time* magazine named Reverend Wilfredo De Jesus one of the 100 most influential people in the world in April 2013, recognizing him for his leadership and influence with the Evangelical and Latino audiences; and

WHEREAS, From its humble beginnings, New Life Covenant Church has become a world-renowned home of spiritual guidance and leadership; now, therefore,

Be It Resolved, That we, the Mayor and the members of the Chicago City Council, assembled this 11th day of December 2013, do hereby congratulate New Life Covenant Church on the grand opening of its main campus; and

Be It Resolved, That a suitable copy of this resolution be presented to Reverend Wilfredo De Jesus.

Presented By

ALDERMAN SUAREZ (31st Ward):

CONGRATULATIONS EXTENDED TO PUERTO RICAN POLICE ASSOCIATION ON 35TH ANNIVERSARY.

[R2013-1174]

WHEREAS, The Puerto Rican Police Association, founded in 1978 with the objective of assisting in the social, civic, cultural and economic development of its members and the Hispanic community, celebrated their 35th anniversary this year; and

WHEREAS, The organization has fostered a comradeship among police officers of Puerto Rican descent, providing professional and educational development, mentorship for new officers, and emotional support in an emotionally taxing profession; and

WHEREAS, The Puerto Rican Police Association has provided a stellar example of community cooperation by fulfilling its mission of fostering greater understanding between the Hispanic community and law enforcement agencies, and has acted as an accessible and active organization in the Puerto Rican community, serving as an organizational model for cooperation and understanding; and

WHEREAS, The members and affiliates have set an example for young men and women wishing to pursue a career in law enforcement in their community, truly embodying their motto of "Serving the community with pride and integrity"; and

WHEREAS, The Puerto Rican Police Association has shown dedication to the community by raising money for Esperanza Community Services since 2008, assisting in their initiative to provide Christmas gifts for children with developmental disabilities, and has contributed to the Chicago Police Memorial Foundation, extending support to the families of fallen officers across Chicago; and

WHEREAS, The Honorable Ray Suarez, Alderman of the 31st Ward and Vice-Mayor, has apprised this body of the noteworthy milestone, now, therefore,

Be It Resolved, That we, the Mayor and members of the City Council of Chicago, gather here this 11th day of December 2013, do hereby congratulate the Puerto Rican Police Association on their 35th anniversary and extend our sincerest gratitude and appreciation for their protection of the people of the City of Chicago; and

Be It Further Resolved, That a suitable copy of this resolution be prepared and presented to the Puerto Rican Police Association.

Presented By

ALDERMAN WAGUESPACK (32nd Ward),
ALDERMAN FIORETTI (2nd Ward) And
ALDERMAN ARENA (45th Ward):

RECOGNITION EXTENDED TO DR. QUENTIN YOUNG FOR LIFE-LONG COMMITMENT TO SOCIAL JUSTICE, CIVIL RIGHTS, AND EQUALITY IN HEALTH CARE.

[R2013-1175]

WHEREAS, Dr. Quentin Young is a highly influential leader, activist, and medical doctor, known throughout Chicago and the United States for his public service and staunch commitment to human rights; and

WHEREAS, Dr. Young has made it his life's mission to not only provide quality health care and advice to countless individuals, but also to advocate for social justice, civil rights, and equality in health care, specifically in the form of a single-payer health care system; and

WHEREAS, Dr. Young celebrated his 90th birthday this past September. Though retired from private practice, he still serves two groups he co-founded as the chairman of the Health and Medicine Policy Research Group and national director of the Physicians for National Health Program, as well as continues his mission working for civil and human rights; and

WHEREAS, Dr. Young is a native Chicagoan, and after serving in the military began his career in this fine city. He completed his undergraduate education at The University of Chicago in 1943, obtained his medical degree from Northwestern in 1948, and completed his residency at Cook County Hospital in 1952; and

WHEREAS, Dr. Young has provided medical service as the chairman of the Department of Internal Medicine at Cook County Hospital and as the senior attending physician at Michael Reese Hospital, as well as running his own private practice in Hyde Park, treating the likes of Martin Luther King Jr., Mayor Harold Washington, Chicago author Studs Terkel and Governor Pat Quinn. Furthermore he has taught as a clinical professor of Preventative Medicine and Community Health at the University of Illinois Medical Center since 1952, and is the medical contributor on WBEZ Chicago Public Radio; and

WHEREAS, Over the span of his life and career, Dr. Young has expertly practiced medicine while still committing himself to fighting for the civil rights movement. He marched alongside Martin Luther King, Jr. and acted as his personal physician while he was in Chicago. He also traveled to southern states during the civil rights movement, providing emergency medical care for civil rights workers and poor, rural citizens; and

WHEREAS, Dr. Young, as a founder of the Committee to End Discrimination in Chicago Medical Institutions, was instrumental in desegregating Chicago hospitals. He also helped launch the Medical Committee for Human Rights in 1964; an organization of doctors and medical professionals devoted to promoting civil rights, reaching out to minorities, and improving the delivery of health services in the U.S. Dr. Young acted as the national chairman and helped guide this organization that became known as the medical arm of the civil rights movement; and

WHEREAS, Dr. Young has been named by Governor Quinn as the state's official public health advocate, and has turned his activism efforts toward the health care system. Dr. Young has been speaking, educating, and advocating for health care reform in the United States, specifically for the transformation to a single-payer national health program; and

WHEREAS, Filmmakers Al Nowakowski, Cat Jarboe and Jeff Bivens are currently shooting a documentary entitled "The Good Doctor Young", that chronicles Dr. Young's career and fight for social justice; and

Be It Resolved, That we, the Mayor and the members of the Chicago City Council, assembled this 11th day of December 2013, do hereby commemorate and recognize Dr. Quentin Young for his life-long service in the realm of social justice, civil rights, and health care and medicine.

Be It Further Resolved, That a suitable copy of this resolution be presented to Dr. Quentin Young.

Presented By

ALDERMAN LAURINO (39th Ward):

TRIBUTE TO LATE PAUL F. ALBERT.

[R2013-1176]

WHEREAS, It is with great sadness that members of this chamber learned of the death of Paul F. Albert, on November 26, 2013, at the age of 82; and

WHEREAS, The City Council has been informed of his passing by the Honorable Margaret Laurino, Alderman of the 39th Ward; and

WHEREAS, Born on September 30, 1931, Paul, who leaves a legacy of faith, compassion, dignity and love, was the beloved husband of Mary Jo (nee Grealish-Keaney) and the late Dorothea (nee Waldert-Frederich); father of Erika, Heidi (Joe) Fruzyna; stepfather of Peggy (Thomas) Herrington; grandfather "Opa" to many, including Sean, Ryan, and Meghan Herrington; and uncle of many. He was preceded in death by parents Karl and Julia Albert; stepfather Richard Kulleck; and siblings Carl (Kathy Williams), Tom (Jane Lynch), and Jack and Maryann "Dolly" Teece; and

WHEREAS, A Chicago native, Paul was a United States Air Force veteran of the Korean conflict; had retired as a member of the Chicago Fire Department for over 36 years, the last 25 as lieutenant at H&L 47 and at Engine 102; and he was a member of the North Side Fire Brigade and Brotherhood of the Barrel; and

WHEREAS, Paul was an active and vital member of his community who enjoyed black powder shooting; participating in re-enactments and camping in Prairie du Chein, Wisconsin; gardening; leatherwork; and meeting friends at the Galter LifeCenter. He always went out of his way to help others and do the right thing. An endless source of wisdom with a quick wit, he was loved by many; and

WHEREAS, Paul will be deeply missed, but the memory of his character, intelligence and compassion will live on in those who knew and loved him; now, therefore,

Be It Resolved, That we, the Mayor and members of the City Council of the City of Chicago, gathered here this 11th day of December 2013, do hereby express our sorrow on the death of Paul F. Albert and extend to his family and friends our deepest sympathy; and

Be It Further Resolved, That a suitable copy of this resolution be presented to the family of Paul F. Albert.

TRIBUTE TO LATE PAUL MARTENS.

[R2013-1177]

WHEREAS, It is with great sadness that members of this chamber learned of the death of Paul Martens on November 21, 2013, at the age of 81; and

WHEREAS, The City Council has been informed of his passing by the Honorable Margaret Laurino, Alderman of the 39th Ward; and

WHEREAS, Born on October 17, 1932, Paul was an active and vital member of his community. The beloved husband of Veronica "Vera", nee Walla; loving father of Pamela (Richard Bonow), Patrice (Thomas) Busleta and Michael (Elizabeth); dearest grandpa of Christine and Daniel (Lana) Busleta, the late John Paul Martens and Joshua, Joseph, Benjamin and Caleb Martens, Rick Bonow and great-grandpa of Ricky Bonow; fond brother of the late Rita (the late Jack) and the late Carol (Buzz) Tipples. Paul leaves a legacy of faith, dignity and love; and

WHEREAS, Paul will be deeply missed, but the memory of his character, intelligence and compassion will live on in those who knew and loved him; now, therefore,

Be It Resolved, That we, the Mayor and members of the City Council of the City of Chicago, gathered here this 11th day of December 2013, do hereby express our sorrow on the death of Paul Martens and extend to his family and friends our deepest sympathy; and

Be It Further Resolved, That a suitable copy of this resolution be presented to the family of Paul Martens.

TRIBUTE TO LATE THOMAS J. MC MANUS.

[R2013-1178]

WHEREAS, It is with great sadness that members of this chamber learned of the death of Thomas J. McManus on November 28, 2013, at the age of 72; and

WHEREAS, The City Council has been informed of his passing by the Honorable Margaret Laurino, Alderman of the 39th Ward; and

WHEREAS, Born on August 23, 1941, Tom was the devoted husband of Ginny, nee Dwyer; loving father of Laura (Louie) Gonzales and Kathleen (Michael) Tierney; proud grandfather of Tommy Gonzales; dear brother of Kathleen and the late James McManus; beloved son of the late Thomas and Beatrice McManus; and fond uncle of many and dear friend to all. Tom leaves a legacy of faith, dignity and love; and

WHEREAS, An active and vital member of his community, Tom was the retired general superintendent of the Department of Water with the City of Chicago and retired business agent of Chicago Journeymen Plumbers Union -- Local 130. He was a loyal and dedicated member and officer of Local 130 for over 50 years; and

WHEREAS, Tom will be deeply missed, but the memory of his character, intelligence and compassion will live on in those who knew and loved him; now, therefore,

Be It Resolved, That we, the Mayor and members of the City Council of the City of Chicago, gathered here this 11th day of December 2013, do hereby express our sorrow on the death of Thomas J. McManus and extend to his family and friends our deepest sympathy; and

Be It Further Resolved, That a suitable copy of this resolution be presented to the family of Thomas J. McManus.

RECOGNITION EXTENDED TO EVAN CLARKE FOR DECISIVE ACTIONS.

[R2013-1179]

WHEREAS, The quick thinking and decisive actions of doorman Evan Clarke protected the residents of 1255 North Sandburg Terrace during the early morning hours on Friday, August 2, 2013; and

WHEREAS, The Chicago City Council has been informed of this event by Alderman Margaret Laurino; and

WHEREAS, Evan Clarke was working the overnight shift as a doorman at a condominium building at 1255 North Sandburg Terrace, when a young male entered the building's lobby, telling Mr. Clarke that he was being chased. The young man further told Mr. Clarke that he needed to hide in the building, enter the inner lobby, and be allowed to access the upper floors of the condominium building; and

WHEREAS, Without regard to his personal safety, Evan Clarke told the young man that he could not enter the private property, and advised him to immediately leave the premises; and

WHEREAS, Following the young man's departure, Evan Clarke observed four men with clubs and weapons following the young man and called the police; and

WHEREAS, Shortly thereafter, the police arrived and found that a young man had been attacked south of 1255 North Sandburg Terrace, but did not locate the perpetrators; and

WHEREAS, Several hours later, Evan Clarke observed the same four men circling their vehicle in front of the building, whereupon Mr. Clarke went outside in order to monitor the situation. The men pulled up, stopped, looked at Mr. Clarke, then jumped out of the vehicle. The men then mugged two people who walked by the front entrance to the building. Again, Mr. Clarke immediately called the police, but the men scattered before the police arrived; and

WHEREAS, Within 30 minutes, two of the men returned to the circular driveway in front of the condominium building and picked up evidence from the earlier incident. The men then came to the entrance to check out the lobby, only to find Mr. Clarke staring back at them through the window; and

WHEREAS, Mr. Clarke, again, without regard to his safety, told the men to immediately leave the property; and

WHEREAS, If not for the alertness and speedy actions of Evan Clarke, the personal safety of the residents of 1255 North Sandburg Terrace, as well as the safety of other pedestrians in the vicinity, would have been compromised; now, therefore,

Be It Resolved, That we, the Mayor and the members of the Chicago City Council, assembled this 11th day of December 2013, do hereby recognize Evan Clarke for his quick thinking and decisive actions; and

Be It Further Resolved, That a suitable copy of this resolution be presented to Evan Clarke.

CONGRATULATIONS EXTENDED TO ARNSTEIN & LEHR LLP ON 120TH ANNIVERSARY.

[R2013-1180]

WHEREAS, This year marks the 120th anniversary of the Chicago law firm Arnstein and Lehr LLP; and

WHEREAS, The City Council has been informed of this special occasion by the Honorable Margaret Laurino, Alderman of the 39th Ward; and

WHEREAS, In 1893, two young attorneys, Albert Loeb and Sidney Adler, formed a partnership, specializing in corporate and real estate law with offices in the Chamber of Commerce Building, in the rapidly developing Loop, on the southeast corner of LaSalle and Washington; and

WHEREAS, In 1895, Richard Sears invited Julius Rosenwald and Aaron Nussbaum to become partners in a small retail merchandise company operated by Mr. Sears. Legend has it that Nussbaum and Sears tried unsuccessfully to locate their lawyer early one Saturday morning. Seeing a light on in the office of Loeb and Adler, they were retained to draft the reorganization documents, which are displayed on the firm's walls, creating and incorporating Sears, Roebuck and Company. Sears was the first of many major corporations represented by the firm. The relationship between Sears Holding Corporation and Arnstein and Lehr is possibly the longest attorney-client relationship in the United States. Representing a broad range of large corporations, mid-size and small businesses in manufacturing, retail, industrial, service sectors, estate planning and various other personal needs of individuals, the firm expanded to include virtually all areas of law. Based in Chicago, the firm expanded to include offices in Miami, Tampa, Fort Lauderdale and West Palm Beach and satellite offices in Springfield, Illinois and Boca Raton, Florida; and

WHEREAS, The firm played leading roles in matters as diverse as the construction, in the 1970s, of the Sears Tower and litigation arising from alleged dumping in the consumer electronics industry in the 1980s. Sigmund Livingston, a former partner, founded the Anti-Defamation League in 1913 and J. Hamilton Lewis who was the first senator to hold the title of Whip, worked at the firm between terms in the 1920s; and

WHEREAS, Through nine decades the firm did business under more than a dozen names, until it became Arnstein & Lehr, with Leo Arnstein, who was with the firm until his death at the age of 86 and Lou Lehr, who is retiring at the end of 2013; now, therefore,

Be It Resolved, That we, the Mayor and the members of the City Council of Chicago gathered here this 11th day of December 2013, do hereby congratulate Arnstein & Lehr LLP and extend our best wishes for continuing success; and

Be It Further Resolved, That a suitable copy of this resolution be presented to Arnstein & Lehr LLP.

CONGRATULATIONS EXTENDED TO KIDWATCH PLUS ON 30TH ANNIVERSARY.
[R2013-1181]

WHEREAS, Kidwatch Plus is celebrating their 30th year of serving children throughout the Chicago area; and

WHEREAS, The City Council has been informed of this special occasion by the Honorable Margaret Laurino, Alderman of the 39th Ward; and

WHEREAS, In 1983 Kidwatch was opened by Mary Brophy, one of the founders, as an afterschool program for children from area schools. Just two years later, in June of 1985, the program expanded to include Preschool, Kindergarten and Summer Camp. In September, 1989 with the opening of the infant/toddler center, the name was changed to Kidwatch Plus and the status changed to a non-profit, charitable, educational organization accredited by the National Association of the Education of Young Children and licensed by the City of Chicago and the State of Illinois; and

WHEREAS, Kidwatch Plus offers educational programs and quality care for children while their parents are working or attending school in order to help maintain family life. Treating each child as an individual, the stable and qualified staff offers a caring and positive environment in which a child can learn, be loved and feel secure, working from the level that each child has attained and moving forward one step at a time bridging the gap from home to child care center and guiding children to a positive self-image while building social skills in a group setting; and

WHEREAS, The directors of Kidwatch Plus have over 50 years of combined experience in providing early childhood development ensuring that the staff is dedicated to encouraging children's growth through planned daily activities which meet the emotional, physical, intellectual and social needs of the children; now, therefore,

Be It Resolved, That we, the Mayor and the members of the City Council of Chicago gathered here this 11th day of December 2013, do hereby congratulate Kidwatch Plus on celebrating their 30th anniversary and extend our best wishes for continuing success; and

Be It Further Resolved, That a suitable copy of this resolution be presented to the directors and staff of Kidwatch Plus.

Presented By

ALDERMAN ARENA (45th Ward):

CONGRATULATIONS EXTENDED TO FATHER THADDEUS "TED" DZIESZKO ON 25TH ANNIVERSARY IN PRIESTHOOD.

[R2013-1182]

WHEREAS, Father Ted was ordained as a priest in 1988, as the first priest from outside the City of Chicago to be ordained in the Archdiocese of Chicago; and

WHEREAS, Cardinal Joseph Bernardin presided over his coronation ceremony where he celebrated his first Holy Mass at St. Constance Church; and

WHEREAS, Father Ted's first parish assignment was St. Constance Church where he was witness to rewarding growth; and

WHEREAS, Father Ted was then transferred to a six-month sojourn in Rome before serving at St. Ferdinand Parish. He then would be appointed to a six-year term as the pastor of Our Lady of Czestochowa Parish in Cicero, Illinois. In Cicero he would serve as the chaplain of the local police, fire department and the town of Cicero; and

WHEREAS, Father Ted would oversee the endeavors of the Our Lady of Czestochowa Parish to raise $2 Million in support of a renovation of the Parish; and

WHEREAS, In 2003, Father Ted returned to St. Constance Parish as its ninth and current pastor; and

WHEREAS, Father Ted has served the Northwest Side, City of Chicago, and many people and communities in the surrounding areas for 10 years; and

WHEREAS, Father Ted will celebrate his 25th year in the priesthood in 2013; now, therefore,

Be It Resolved, That we, the Mayor and members of the Chicago City Council gathered here this 11th day of December 2013 A.D., do hereby honor Father Thaddeus "Ted" Dzieszko on his 25 years of service to communities in need and to the City of Chicago; and

Be It Further Resolved, That a suitable copy of this resolution be prepared and presented to Father Ted and St. Constance Parish.

Presented By

ALDERMAN SILVERSTEIN (50th Ward):

DECLARATION OF WEEK OF DECEMBER 4, 2013 AS "COMPUTER SCIENCE EDUCATION WEEK" IN CHICAGO.

[R2013-1183]

WHEREAS, Computer Science Education Week highlights the crucial role that computer science plays in transforming our society and how computer science enables innovation in

all science, technology, engineering, and mathematics disciplines and creates economic opportunities; and

WHEREAS, Computing technology has become an integral part of culture and is transforming how people interact with each other and the world around them; and

WHEREAS, Computer science is transforming industry, creating new fields of commerce, driving innovation in all fields of science, and bolstering productivity in established economic sectors; and

WHEREAS, The field of computer science underpins the information technology sector of our economy, which is a significant contributor to United States economic output; and

WHEREAS, The information technology sector is uniquely positioned to help with economic recovery through the research and development of new innovations; and

WHEREAS, Computer Science Education Week can inform students, teachers, parents, and the general public about the crucial role that computer science plays in transforming our society and how computer science enables innovation in all science, technology, engineering, and mathematics disciplines and creates economic opportunities; and

WHEREAS, Providing students the chance to participate in high-quality computer science activities exposes them to the rich opportunities the field offers and provides critical thinking skills that will serve them throughout their lives; and

WHEREAS, All students deserve a thorough preparation in science, technology, engineering, and mathematics education, including access to the qualified teachers, technology, and age-appropriate curriculum needed to learn computer science at the elementary and secondary levels of education; and

WHEREAS, These subjects provide the critical foundation to master the skills demanded by our 21st century workforce; and

WHEREAS, Computer science education has challenges to address, including distinguishing computer science from technology literacy and providing adequate professional development for computer science teachers; and

WHEREAS, The field of computer science has significant equity barriers to address, including attracting more participation by females and underrepresented minorities to all levels and branches; and

WHEREAS, Grace Murray Hopper, one of the first females in the field of computer science, engineered new programming languages and pioneered standards for computer systems which laid the foundation for many advancements in computer science; and

WHEREAS, The week of December 4, in honor of Grace Hopper's birthday, is designated as "Computer Science Education Week" now, therefore,

Be It Resolved on the 11th day of December 2013, That the Chicago City Council:

(1) supports the designation of Computer Science Education Week;

(2) encourages schools, teachers, researchers, universities, and policymakers to identify mechanisms for teachers to receive cutting edge professional development to provide sustainable learning experiences in computer science at all education levels and encourage students to be exposed to computer science concepts;

(3) encourages opportunities, including through existing programs, for females and underrepresented minorities in computer science; and

(4) supports research in computer science to address what would motivate increased participation in this field.

MATTERS PRESENTED BY THE ALDERMEN.

(Presented By Wards, In Order, Beginning With The Fiftieth Ward)

Arranged under the following subheadings:

1. Traffic Regulations, Traffic Signals and Traffic-Control Devices.
2. Zoning Ordinance Amendments.
3. Claims.
4. Unclassified Matters (arranged in order according to ward numbers).
5. Free Permits, License Fee Exemptions, Cancellation of Warrants for Collection and Water Rate Exemptions, Et Cetera.

---

1. TRAFFIC REGULATIONS, TRAFFIC SIGNS AND TRAFFIC-CONTROL DEVICES.

Referred -- ESTABLISHMENT OF LOADING ZONES.

The aldermen named below presented proposed ordinances and order to establish loading zones at the locations designated and for the distances and times specified, which were *Referred to the Committee on Pedestrian and Traffic Safety,* as follows:

Alderman	Location, Distance And Time
MORENO (1st Ward)	West Armitage Avenue, at 2605 -- 50 feet -- 11:00 A.M. to 2:00 A.M. -- all days; [O2013-9456]
DOWELL (3rd Ward)	South Wabash Avenue (west side) from a point 356 feet south of East 14th Place to a point 20 feet south thereof -- no parking loading zone -- 6:00 P.M. to 2:00 A.M.; [Or2013-764]
O'SHEA (19th Ward)	South Western Avenue (east side) at 9501 -- 9543-- no parking; [O2013-9460]
BURNETT (27th Ward)	West Grand Avenue, at 1119, between North Racine Avenue and North Elizabeth Street -- 11:00 A.M. to 8:00 P.M. -- Monday through Saturday; [O2013-9500]
GRAHAM (29th Ward)	West Grand Avenue, at 5811 -- two parking spaces (two 25 feet spaces) -- 9:00 A.M. to 9:00 P.M. -- Sunday through Saturday; [O2013-9462]
REBOYRAS (30th Ward)	West Fullerton Avenue, at 5400 -- 15 minute loading zone -- unattended vehicles must have lights flashing -- tow-away zone -- 6:00 A.M. to 12:00 A.M. -- Monday through Saturday; [O2013-9483]
REILLY (42nd Ward)	West Lake Street, at 307 -- 20 feet -- 6:00 A.M. to 4:00 P.M. -- Monday through Friday; [O2013-9482]

Alderman	Location, Distance And Time
SMITH (43rd Ward)	West Webster Avenue (south side) from a point 40 feet east of North Lincoln Avenue to a point 25 feet east thereof -- at all times -- all days; [O2013-9466]
	West Webster Avenue (north side) from a point 165 feet east of North Lincoln Avenue to a point 48 feet east thereof -- at all hours -- all days; [O2013-9467]
TUNNEY (44th Ward)	West Diversey Parkway -- loading zone -- no parking tow-away zone -- 10:00 A.M. to 11:00 P.M. -- all days; [O2013-9470]
PAWAR (47th Ward)	West Addison Street, from a point 20 feet east of North Hermitage Avenue to a point 40 feet east thereof -- 8:30 A.M. until 11:30 A.M. -- Monday through Friday. [O2013-9478]

Referred -- AMENDMENT OF LOADING ZONES.

The aldermen named below presented proposed ordinances to amend previously passed ordinances which established loading zones on portions of specified public ways, which were *Referred to the Committee on Pedestrian and Traffic Safety,* as follows:

Alderman	Location, Distance And Time
ZALEWSKI (23rd Ward)	Repeal ordinance which established one hour parking on South Major Avenue (east side) from West Archer Avenue to a point 100 feet south thereof; [O2013-9475]

Alderman	Location, Distance And Time
BURNETT (27th Ward)	Repeal ordinance by striking: "500 North Western Avenue (both sides) between West Lake Street and West Van Buren Street -- 7:00 A.M. to 9:00 A.M. and 4:00 P.M. to 6:00 P.M. -- Monday through Friday -- no parking"; [O2013-9504]
WAGUESPACK (32nd Ward)	Amend ordinance by striking: "West Roscoe Street, at 2116 -- valet zone -- one parking space -- 11:00 A.M. to 11:00 P.M. -- all days" and inserting in lieu thereof: "West Roscoe Street, at 2114 -- valet zone -- one parking space -- 11:00 A.M. to 11:00 P.M. -- all days"; [O2013-9539]
MELL (33rd Ward)	Amend ordinance by striking: "West Whipple Street, at 3318 -- 124 feet -- no parking loading zone -- 7:00 A.M. to 6:00 P.M." and inserting in lieu thereof: "West Whipple Street, at 3318 -- 215 feet (from 3318 to School Street) -- no parking loading zone -- 7:00 A.M. to 6:00 P.M." (public benefit); [O2013-9463]
SMITH (43rd Ward)	Amend ordinance passed April 16, 1997 (*Journal of the Proceedings of the City Council of the City of Chicago*, page 42650) which established a loading zone in designated area by striking therefrom: "West Weed Street (west side) from a point 30 feet west of North Halsted Street to a point 25 feet west thereof" and inserting in lieu thereof: "West Weed Street, from a point 30 feet west of North Halsted Street to a point 20 feet west thereof"; [O2013-9471]
ARENA (45th Ward)	Amend prior ordinance by striking: "North Kilpatrick Avenue (west side) from West Berenice Avenue to the first alley north thereof -- 9:00 A.M. until 4:00 P.M. -- no parking -- except on Saturdays, Sundays and holidays"; [O2013-9476]

Alderman	Location, Distance And Time
PAWAR (47th Ward)	Amend ordinance passed June 7, 1990 (*Journal of the Proceedings of the City Council of the City of Chicago*, page 16727) which reads: "North Lincoln Avenue (west side) from a point 95 feet north of West Argyle Street to a point 55 feet north thereof -- 6:30 A.M. to 6:00 P.M. -- Monday through Friday (92-1241)" by striking therefrom: "loading zone" and inserting in lieu thereof: "15 minute standing zone". [O2013-9477]

Referred -- PROHIBITION OF PARKING AT ALL TIMES.
(Except For Disabled)

The aldermen named below presented proposed ordinances and order to prohibit the parking of vehicles at all times at the locations designated and for the distances specified, which were *Referred to the Committee on Pedestrian and Traffic Safety,* as follows:

Alderman	Location And Distance
BURNS (4th Ward)	South Ingleside Avenue, at 5120 (Handicapped Parking Permit 92849); [O2013-9497]
SAWYER (6th Ward)	South Eberhart Avenue, at 7832 (Handicapped Parking Permit 91034); [O2013-9431]
	South Prairie Avenue, at 6950 (Handicapped Parking Permit 91056); [O2013-9429]
	South Wentworth Avenue, at 7553 (Handicapped Parking Permit 91041); [O2013-9428]
	East 81st, at 421 (Handicapped Parking Permit 92044); [O2013-9430]

Alderman	Location And Distance
	East 91st Place, at 521 (Handicapped Parking Permit 91446); [O2013-9432]
CÁRDENAS (12th Ward)	South Rockwell Street, at 4030 (Handicapped Parking Permit 92769); [O2013-9487]
	West 36th Street, at 2802 (Handicapped Parking Permit 92778); [O2013-9486]
	West 38th Street, at 2540 (Handicapped Parking Permit 92767); [O2013-9488]
BURKE (14th Ward)	South Latrobe Avenue, at 5218 (Handicapped Parking Permit 92083); [O2013-9489]
FOULKES (15th Ward)	South Talman Avenue, at 6111 (Handicapped Parking Permit 91304); [O2013-9490]
	West 62nd Place, at 3240 (Handicapped Parking Permit 73443); [O2013-9491]
THOMAS (17th Ward)	South Morgan Street, at 7150 (Handicapped Parking Permit 90757); [Or2013-773]
MUÑOZ (22nd Ward)	South Leamington Avenue, at 4739 (Handicapped Parking Permit 90870); [O2013-9495]
ZALEWSKI (23rd Ward)	South Austin Avenue, at 5807 (Handicapped Parking Permit 92754); [O2013-9502]

Alderman	Location And Distance
	South Homan Avenue, 6357 (Handicapped Parking Permit 91283); [O2013-9499]
	West 57th Place, at 3606 (Handicapped Parking Permit 92750) [O2013-9501]
SOLIS (25th Ward)	West 21st Street, at 2122 (Handicapped Parking Permit 92012); [O2013-9503]
BURNETT (27th Ward)	North Elizabeth Street, at 722 (Handicapped Parking Permit 89859); [O2013-9505]
SUAREZ (31st Ward)	North Harding Avenue, at 2605 (Handicapped Parking Permit 90355); [O2013-9510]
	West Wrightwood Avenue, at 5349 (Handicapped Parking Permit 91815); [O2013-9507]
WAGUESPACK (32nd Ward)	North Clybourn Avenue, at 2901 (handicapped permit parking); [O2013-9529]
MELL (33rd Ward)	North Spaulding Avenue, at 4850 (Handicapped Parking Permit 90819); [O2013-9514]
SPOSATO (36th Ward)	North Nora Avenue, at 2943 (Handicapped Parking Permit 91087); [O2013-9515]
MITTS (37th Ward)	West Rice Street, at 4958 (Handicapped Parking Permit 82631); [O2013-9518]

Alderman	Location And Distance
LAURINO (39th Ward)	North Spaulding, at 5025 (Handicapped Parking Permit 90834); [O2013-9520]
MOORE (49th Ward)	North Seeley Avenue, at 7444 (Handicapped Parking Permit 90189); [O2013-9521]
SILVERSTEIN (50th Ward)	North Maplewood Avenue, at 6245 (Handicapped Parking Permit 92237). [O2013-9523]

Referred -- AMENDMENT OF PARKING PROHIBITION AT ALL TIMES.

The aldermen named below presented proposed ordinances and orders to amend previously passed ordinances which prohibited the parking of vehicles at all times on portions of specified public ways which were *Referred to the Committee on Pedestrian and Traffic Safety,* as follows:

Alderman	Location And Distance
SAWYER (6th Ward)	Amend ordinance by striking: "South Green Street, at 6825 (Handicapped Parking Permit 83330)"; [O2013-9427]
	Amend ordinance by striking: "South Rhodes Avenue, at 7433 (Handicapped Parking Permit 83745)"; [Or2013-746]
QUINN (13th Ward)	Amend ordinance by striking: "West 64th Place, at 5170 (Handicapped Parking Permit 77852)"; [O2013-9557]

Alderman	Location And Distance
THOMAS (17th Ward)	Amend ordinance by striking: "West 71st Place, at 1408 (Handicapped Parking Permit 74211)"; [Or2013-774]
MUÑOZ (22nd Ward)	Amend ordinance by striking: "South Kolin Avenue, at 2623 (Handicapped Parking Permit 78833)"; [O2013-9494]
	Amend ordinance by striking: "South Lawndale Avenue, at 3140 (Handicapped Parking Permit 91348)"; [O2013-9561]
SOLIS (25th Ward)	Amend ordinance by striking: "South Laflin Street, at 1831 (Handicapped Parking Permit 15479)"; [O2013-9562]
SUAREZ (31st Ward)	Amend ordinance by striking: "West Melrose Street, at 5131 (Handicapped Parking Permit 68319)"; [O2013-9564]
LAURINO (39th Ward)	Amend ordinance by striking: "North Spaulding Avenue, at 5621 (Handicapped Parking Permit 80206)"; [O2013-9566]
SILVERSTEIN (50th Ward)	Amend ordinance by striking: "North Bell Avenue, at 6451 (Handicapped Parking Permit 82931)"; [O2013-9567]
	Amend ordinance by striking: "West Sherwin Avenue, at 2900 (Handicapped Parking Permit 37620)". [O2013-9568]

Referred -- REPEAL OF PARKING DURING SPECIFIED HOURS AT N. RAVENSWOOD AVE.

[O2013-9479]

Alderman Pawar (47th Ward) presented proposed ordinance to repeal an ordinance passed June 12, 1990 (*Journal of the Proceedings of the City Council of the City of Chicago,* page 18716) which established one-hour parking -- 8:00 A.M. to 5:00 P.M. -- Monday through Friday on North Ravenswood Avenue, from a point 320 feet south of West Winnemac Avenue to a point 55 feet south thereof, which was *Referred to the Committee on Pedestrian and Traffic Safety.*

Referred -- ESTABLISHMENT OF RESIDENTIAL PERMIT PARKING ZONES.

The aldermen named below presented proposed ordinances and orders to establish residential permit parking zones at the locations designated and for the distances and times specified, which were *Referred to the Committee on Pedestrian and Traffic Safety*, as follows:

Alderman	Location, Distance And Time
FIORETTI (2nd Ward)	South Giles Avenue (east side) from 3441 to 3449 -- at all times -- all days; [O2013-9496]
QUINN (13th Ward)	South Parkside Avenue, in the 6000 block, including the wrap around of 6001 South Parkside Avenue -- at all times -- all days; [Or2013-772]
SOLIS (25th Ward)	West 16th Street, from 1617 to 1627 -- at all times -- all days (add to Zone Number 1645); [O2013-9461]

Alderman	Location, Distance And Time
SPOSATO (36th Ward)	North Menard Avenue, in the 2300 block -- 4:00 P.M. to 4:00 A.M. -- all days; [O2013-9465]
MITTS (37th Ward)	North Kedvale Avenue (both sides) in the 800 block, from 815 to 857 -- at all times -- all days. [Or2013-775]

Referred -- AMENDMENT OF RESIDENTIAL PERMIT PARKING ZONES.

The aldermen named below presented proposed ordinances and order to amend previously passed ordinances which established residential permit parking zones on portions of specified public ways, which were *Referred to the Committee on Pedestrian and Traffic Safety*, as follows:

Alderman	Location, Distance And Time
QUINN (13th Ward)	Amend ordinance by striking: "South Kolmar Avenue, in the 6000 block, including wrap around on both the east and west sides of the corners of both West 60th Street and West 61st Street -- Residential Permit Parking Zone Number 345" and inserting in lieu thereof: "South Kolmar Avenue in the 6000 block, including wrap around on both the east and west sides of the corners of both West 60th Street and West 61st Street -- install a new residential permit parking zone"; [O2013-9458]
BURNETT (27th Ward)	Amend ordinance passed January 1, 2013 (*Journal of the Proceedings of the City Council of the City of Chicago*, page 45360) which reads: "North Aberdeen Street, from West Kinzie Street to West Hubbard Street -- Residential Permit Parking Zone 1714" by striking: "West Hubbard Street to West Kinzie Street" and inserting in lieu thereof: "401 North Aberdeen Street"; [O2013-9506]

Alderman	Location, Distance And Time
WAGUESPACK (32nd Ward)	Extend Residential Permit Parking Zone Number 154 to the 1800 block of North Paulina Street (both sides) from 1801 -- 1845 -- 6:00 P.M. to 10:00 A.M. -- all days. [Or2013-778]

Referred -- ESTABLISHMENT OF STANDING ZONES.

The aldermen named below presented proposed ordinances and orders to establish standing zones, with tow-away zones to be in effect after expiration of the limits indicated, and require that vehicles have hazard lights activated while at the locations designated, for the distances and times specified, which were *Referred to the Committee on Pedestrian and Traffic Safety,* as follows:

Alderman	Location, Distance And Time
DOWELL (3rd Ward)	East Cermak Road (south side) from a point 148 feet east of South Wabash Avenue to a point 20 feet east thereof -- 30 minute standing zone with flashing lights -- 12:00 P.M. to 2:00 A.M.; [Or2013-769]
	South Michigan Avenue (west side) from a point 332 feet south of East Roosevelt Road to a point 20 feet south thereof -- 30 minute standing zone with flashing lights -- 12:00 P.M. to 2:00 A.M.; [Or2013-765]
	East 16th Street (south side) from a point 42 feet west of South Michigan Avenue to a point 20 feet east thereof -- use flashing lights -- 12:00 P.M. to 2:00 A.M.; [Or2013-766]
	West 19th Street (south side) from South Federal Street to a point 355 feet east thereof -- Chicago Public Schools staff parking only on school days -- 7:00 A.M. to 4:30 P.M. -- all other times no parking tow-away zone; [Or2013-767]

Alderman	Location, Distance And Time
HAIRSTON (5th Ward)	South Kimbark Avenue (east side) at 5515 -- 5533, from a point 175 feet south of East 55th Street to a point 25 feet south thereof -- use flashing lights -- at all times; [O2013-9457]
BURKE (14th Ward)	South Archer Avenue, at 5784 (install signs in front of building for one parking space) -- 15 minutes -- unattended vehicles must have lights flashing -- 6:00 A.M. to 4:00 P.M. -- Monday through Friday; [O2013-9459]
BURNETT (27th Ward)	West Randolph Street, at 1313, between North Racine Avenue and North Loomis Street -- 15 minute standing zone -- 6:00 A.M. to 8:00 P.M. -- Monday through Friday; [O2013-9498]
WAGUESPACK (32nd Ward)	West Belmont Avenue (south side) from a point approximately 72 feet east of North Lakewood Avenue to a point 40 feet east thereof (two spaces) -- 15 minute standing zone -- use flashing lights -- tow-away zone after 15 minutes -- 7:00 A.M. to 6:30 P.M. -- Monday through Friday; [O2013-9530]
	North Damen Avenue (east side) from a point approximately 75 feet south of West Webster Avenue to a point 40 feet south thereof (two spaces) -- 15 minute standing zone -- use flashing lights -- 7:00 A.M. to 6:00 P.M. -- Monday through Thursday and 9:00 A.M. to 9:00 P.M. -- Friday through Sunday; [O2013-9526]
TUNNEY (44th Ward)	North Clark Street (east side) from a point 81 feet south of West Cornelia Avenue to a point 39 feet east thereof -- 15 minute standing zone -- unattended vehicle must have lights flashing -- tow-away zone after 15 minutes -- 8:00 A.M. to 12:00 A.M.; [O2013-9473]

Alderman	Location, Distance And Time
ARENA (45th Ward)	West Irving Park Road, at 4207 -- 20 feet or one vehicle space -- 15 minute standing zone -- no parking tow-away zone except with lights flashing -- 7:00 A.M. to 4:00 P.M. -- Monday through Friday. [O2013-9474]

Referred -- ESTABLISHMENT OF TOW-AWAY ZONES.

Alderman Smith (43rd Ward) presented proposed ordinances to establish tow-away zones at the locations designated, for the distances and times specified, which were *Referred to the Committee on Pedestrian and Traffic Safety*, as follows:

North Clark Street, at 330 West Webster Avenue (south side) from a point 280 feet south of West Fullerton Avenue to a point 50 feet south thereof -- at all times -- all days; [O2013-9469]

North Lincoln Avenue, at 555 West Webster Avenue (north side) from a point 60 feet south of West Webster Avenue to a point 40 feet south thereof -- at all times -- all days; [O2013-9472]

West Webster Avenue (south side) at 555, from a point 139 feet east of North Lincoln Avenue to a point 30 feet east thereof -- at all times -- all days. [O2013-9468]

Referred -- INSTALLATION OF TRAFFIC WARNING SIGNS.

The aldermen named below presented proposed orders directing the Commissioner of Transportation to give consideration to the installation of traffic warning signs of the nature indicated at the locations specified, which were *Referred to the Committee on Pedestrian and Traffic Safety*, as follows:

Alderman	Location, And Type Of Sign
FIORETTI (2nd Ward)	West Scott Street and North Wells Street -- "All-Way Stop"; [Or2013-763]
QUINN (13th Ward)	South Major Avenue and West 62nd Street -- "Stop"; [Or2013-770]
LANE (18th Ward)	West 77th Street and South Spaulding Avenue -- "All-Way Stop"; [Or2013-777]
CULLERTON (38th Ward)	North Long Avenue at West Pensacola Avenue -- "All-Way Stop". [Or2013-776]

Referred -- INSTALLATION OF "NO PARKING -- CORNER CLEARANCE" SIGNS AT 6459 S. TRIPP AVE.

[Or2013-771]

Alderman Quinn (13th Ward) presented a proposed order authorizing the Commissioner of Transportation to give consideration to the installation of "No Parking -- Corner Clearance" signs in front of 6459 South Tripp Avenue, which was *Referred to the Committee on Pedestrian and Traffic Safety.*

---

2. ZONING ORDINANCE AMENDMENTS.

Referred -- ZONING RECLASSIFICATIONS OF PARTICULAR AREAS.

The aldermen named below presented four proposed ordinances amending the Chicago Zoning Ordinance for the purpose of reclassifying particular areas, which were *Referred to the Committee on Zoning, Landmarks and Building Standards, as* follows:

BY ALDERMAN REILLY (42nd Ward):

To classify as a DS-3 Downtown Service District instead of a DX-7 Downtown Mixed-Use District the area shown on Map Number 1-F bounded by:

a line 76 feet north of and parallel to West Randolph Street; North Jefferson Street; West Randolph Street; and the public alley next west of and parallel to North Jefferson Street (common address: 150 North Jefferson Street).

[O2013-9448]

To classify as a B3-3 Community Shopping District instead of a B3-5 Community Shopping District the area shown on Map 3-F bounded by:

West North Avenue; North Clark Street; a line 100 feet north of and parallel to West Germania Place; and North Sandburg Terrace (common address: 1546 -- 1556 North Clark Street).

[O2013-9447]

To classify as a DX-5 Downtown Mixed-Use District instead of a DX-7 Downtown Mixed-Use District the area shown on Map Number 3-F bounded by:

a line 130 feet south of and parallel to West Elm Street; North State Street; the public alley next north of and parallel to West Maple Street; and the public alley next west of North State Street (common address: 1112 -- 1118 North State Street).

[O2013-9449]

BY ALDERMAN CAPPLEMAN (46th Ward):

To classify as a B3-5 Community Shopping District instead of an RT4 Residential Two-Flat Townhouse and Multi-Unit District the area shown on Map Number 11-G bounded by:

West Lawrence Avenue; a line 150 feet east of and parallel to the public alley next east of and parallel to North Sheridan Road; the public alley next south of and parallel to West Lawrence Avenue; and the public alley next east of and parallel to North Sheridan Road (common address: 941 West Lawrence Avenue).

[O2013-9450]

---

3. CLAIMS.

Referred -- CLAIMS AGAINST CITY OF CHICAGO.

The aldermen named below presented 12 proposed claims against the City of Chicago for the claimants named as noted, respectively, which were *Referred to the Committee on Finance*, as follows:

Alderman	Claimant	
MELL (33rd Ward)	Leland Manor Condominium Association;	[CL2013-2262]
	Ravenswood Pointe Condominium Association;	[CL2013-2263]
	Ravenswood Pointe Condominium Association;	[CL2013-2264]
	West Byron Condominium Association;	[CL2013-2265]
	Wilson Gardens East Condominium Association;	[CL2013-2266]
CULLERTON (38th Ward)	6737 West Irving Park Road Condominium Association;	[CL2013-2267]
M. O'CONNOR (41st Ward)	Edgewood Manor III Condominium Association;	[CL2013-2268]
	Gregory Court Condominium Association;	[CL2013-2269]
	Parkview East Condominium Association Number 2;	[CL2013-2270]
	6005 -- 6009 Neola Condominium Association;	[CL2013-2271]
REILLY (42nd Ward)	161 Chicago Avenue East Condominium Association, 401 East Ontario Condominium Association, and 879 and 881 Condominium Association;	[CL2013-2272]

Alderman	Claimant
TUNNEY (44th Ward)	2912 North Commonwealth Condominium Association. [CL2013-2273]

---

4. UNCLASSIFIED MATTERS.

(Arranged In Order According To Ward Number)

Proposed ordinances, orders and resolutions were presented by the aldermen named below, respectively, and were acted upon by the City Council in each case in the manner noted, as follows:

Presented By

ALDERMAN MORENO (1st Ward):

Referred -- AMENDMENT OF SECTION 4-60-022 OF MUNICIPAL CODE BY DELETING SUBSECTION 35.30 TO ALLOW ISSUANCE OF ADDITIONAL ALCOHOLIC LIQUOR LICENSES ON PORTION OF N. CALIFORNIA AVE. [O2013-9434]

A proposed ordinance to amend Title 4, Chapter 60, Section 022 of the Municipal Code of Chicago by deleting subsection 35.30 which restricted the issuance of additional alcoholic liquor licenses on North California Avenue, from West Armitage Avenue to West Palmer Street, which was *Referred to the Committee on License and Consumer Protection.*

Referred -- GRANTS OF PRIVILEGE IN PUBLIC WAY.

Also, six proposed ordinances to grant permission and authority to the applicants listed for the purposes specified, which were *Referred to the Committee on Transportation and Public Way,* as follows:

Allstate Insurance -- to maintain and use one sign at 1651 West Chicago Avenue;
[O2013-9571]

Andy's Music, Inc. -- to maintain and use one sign at 2300 West Belmont Avenue;
[O2013-9572]

Bow Wow Grooming, Inc. -- to maintain and use one sign at 1705 West Chicago Avenue;
[O2013-9573]

Columbus' Curry LLC -- to maintain and use two signs at 1359 North Milwaukee Avenue;
[O2013-9574]

McDonald's -- to maintain and use one sign at 2005 West Chicago Avenue; and
[O2013-9575]

Santullo's Eatery -- to maintain and use eight light fixtures adjacent to 1943 -- 1945 West North Avenue.
[O2013-9576]

Referred -- ISSUANCE OF PERMITS FOR SIGNS/SIGNBOARDS.

Also, two proposed orders directing the Commissioner of Buildings to issue permits to the applicants listed to install signs/signboards at the locations specified, which were *Referred to the Committee on Zoning, Landmarks and Building Standards,* as follows:

Doyle Signs, Inc. -- for one sign/signboard at 2606 North Elston Avenue; and
[Or2013-753]

Gracie Group LLC -- for one sign/signboard at 2501 North Western Avenue.
[Or2013-754]

Presented By

ALDERMAN FIORETTI (2nd Ward):

Referred -- GRANTS OF PRIVILEGE IN PUBLIC WAY.

Nine proposed ordinances to grant permission and authority to the applicants listed for the purposes specified, which were *Referred to the Committee on Transportation and Public Way,* as follows:

Castle Keepers -- to maintain and use one sign at 729 South Dearborn Street;

[O2013-9580]

Chicago Cultural Mile Association, Inc. -- to construct, install, maintain and use one sign at 1130 South Michigan Avenue;

[O2013-9586]

DePaul University -- to maintain and use one fire escape adjacent to 23 East Jackson Boulevard;

[O2013-9588]

Essex Inn LLC -- to maintain and use one sign at 800 South Michigan Avenue;

[O2013-9590]

JeffJack Investments LLC -- to construct, install, maintain and use 20 caissons adjacent to 601 West Jackson Boulevard;

[O2013-9591]

LQ Acquisition Properties LLC -- to maintain and use one canopy at 1 South Franklin Street;

[O2013-9578]

West Side Realty Corporation -- to maintain and use one pedestrian bridge adjacent to 1640 West Jackson Boulevard;

[O2013-9593]

939 -- 949 West Madison -- to maintain and use 50 balconies adjacent to 939 -- 949 West Madison Street; and

[O2013-9596]

939 -- 949 West Madison -- to maintain and use four bay windows adjacent to 939 -- 949 West Madison Street.

[O2013-9597]

Referred -- VACATION OF PORTION OF PUBLIC ALLEY IN AREA BOUNDED BY N. LASALLE ST.,W. CHESTNUT ST., N. CLARK ST. AND W. CHICAGO AVE.

[O2013-9445]

Also, a proposed ordinance authorizing the vacation of the east/west portion and the north/south portion of a public alley in the area bounded by North LaSalle Street, West Chestnut Street, North Clark Street and West Chicago Avenue, which was *Referred to the Committee on Transportation and Public Way*.

Referred -- ESTABLISHMENT OF TAXICAB STAND ON PORTION OF E. GOETHE ST.

[O2013-9444]

Also, a proposed ordinance to establish a taxicab stand on East Goethe Street (south side), from a point 35 feet west of North State Parkway to a point 100 feet west thereof -- no parking taxi stand (4 taxis) -- 7:00 A.M. to 3:00 A.M., which was *Referred to the Committee on Transportation and Public Way.*

Referred -- ISSUANCE OF PERMIT FOR SIGN/SIGNBOARD AT 19 W. JACKSON BLVD.

[Or2013-752]

Also, a proposed order directing the Commissioner of Buildings to issue a permit to All American Sign Co. to install a sign/signboard at 19 West Jackson Boulevard, which was *Referred to the Committee on Zoning, Landmarks and Building Standards.*

Presented By

ALDERMAN DOWELL (3rd Ward):

Referred -- GRANTS OF PRIVILEGE IN PUBLIC WAY.

Two proposed ordinances to grant permission and authority to the applicants listed for the purposes specified, which were *Referred to the Committee on Transportation and Public Way,* as follows:

J-J Motor Service, Inc. -- to construct, install, maintain and use two awnings at 2338 South Indiana Avenue; and

[O2013-9509]

J&J Motor Servicer, Inc. -- to construct, install, maintain and use three awnings at 2326 South Indiana Avenue.

[O2013-9511]

Presented By

ALDERMAN BURNS (4th Ward):

Referred -- GRANTS OF PRIVILEGE IN PUBLIC WAY.

Seven proposed ordinances to grant permission and authority to the applicants listed for the purposes specified, which were *Referred to the Committee on Transportation and Public Way,* as follows:

Loya Insurance Company -- to construct, install, maintain and use three awnings at 4259 South Cottage Grove Avenue;

[O2013-9512]

Mena's Hair Design, Inc. -- to maintain and use one sign at 325 East 35th Street;

[O2013-9599]

O'Reilly Auto Parts Number 3368 -- to maintain and use one sign at 4719 South Cottage Grove Avenue;

[O2013-9600]

The University of Chicago -- to construct, install, maintain and use one conduit adjacent to 5235 South Harper Avenue;

[O2013-9603]

The University of Chicago -- to construct, install, maintain and use one manhole adjacent to 5235 South Harper Avenue;

[O2013-9605]

5000 East End Condominium Association -- to maintain and use one canopy at 5000 South East End Avenue; and

[O2013-9579]

5000 East End Condominium Association -- to maintain and use four landscapings adjacent to 5000 South East End Avenue.

[O2013-9609]

Referred -- ISSUANCE OF PERMITS, FREE OF CHARGE, FOR LANDMARK PROPERTY AT 3846 S. LAKE PARK AVE.

[Or2013-768]

Also, a proposed order authorizing the Commissioners of Buildings, Environment and Fire, the Director of Revenue and the Zoning Administrator to issue all necessary permits, free of charge, for replacing the roof and second floor windows for a landmark property at 3846 South Lake Park Avenue, which was *Referred to the Committee on Zoning, Landmarks and Building Standards.*

Presented By

ALDERMAN HAIRSTON (5th Ward):

Referred -- GRANT OF PRIVILEGE IN PUBLIC WAY FOR 71ST STREET APARTMENTS LLC.

[O2013-9513]

A proposed ordinance to grant permission and authority to 71st Street Apartments LLC to maintain and use four awnings at 2247 -- 2257 East 71st Street, which was *Referred to the Committee on Transportation and Public Way.*

Presented By

ALDERMAN SAWYER (6th Ward):

Referred -- GRANT OF PRIVILEGE IN PUBLIC WAY FOR WILLA'S FIFTY YARD LINE.

[O2013-9516]

A proposed ordinance to grant permission and authority to Willa's Fifty Yard Line to maintain and use one awning at 69 East 75th Street, which was *Referred to the Committee on Transportation and Public Way.*

Presented By

ALDERMAN HOLMES (7th Ward):

Referred -- GRANTS OF PRIVILEGE IN PUBLIC WAY.

Twenty-seven proposed ordinances to grant permission and authority to the applicants listed for the purposes specified, which were *Referred to the Committee on Transportation and Public Way,* as follows:

South Shore Chamber -- to construct, install, maintain and use one planter adjacent to 7901 South Exchange Avenue;

[O2013-9679]

South Shore Chamber -- to construct, install, maintain and use one trash container adjacent to 7301 South Exchange Avenue;

[O2013-9676]

South Shore Chamber -- to construct, install, maintain and use one planter adjacent to 2204 East 75th Street;

[O2013-9700]

South Shore Chamber -- to construct, install, maintain and use one planter adjacent to 2255 East 75th Street;

[O2013-9697]

South Shore Chamber -- to construct, install, maintain and use one planter adjacent to 2324 East 75th Street;

[O2013-9692]

South Shore Chamber -- to construct, install, maintain and use one planter adjacent to 2347 East 75th Street;

[O2013-9712]

South Shore Chamber -- to construct, install, maintain and use one planter adjacent to 2430 East 75th Street;

[O2013-9715]

South Shore Chamber -- to construct, install, maintain and use one planter adjacent to 2671 East 75th Street;

[O2013-9704]

South Shore Chamber -- to construct, install, maintain and use one planter adjacent to 2704 East 75th Street;

[O2013-9703]

South Shore Chamber -- to construct, install, maintain and use one planter adjacent to 2226 East 79th Street;

[O2013-9719]

South Shore Chamber -- to construct, install, maintain and use one planter adjacent to 2459 East 79th Street;

[O2013-9688]

South Shore Chamber -- to construct, install, maintain and use one planter adjacent to 2523 East 79th Street;

[O2013-9718]

South Shore Chamber -- to construct, install, maintain and use one planter adjacent to 2714 East 79th Street;

[O2013-9681]

South Shore Chamber -- to construct, install, maintain and use one planter adjacent to 2734 East 79th Street;

[O2013-9651]

South Shore Chamber -- to construct, install, maintain and use one planter adjacent to 2801 East 79th Street;

[O2013-9685]

South Shore Chamber -- to construct, install, maintain and use one planter adjacent to 2901 East 79th Street;

[O2013-9683]

South Shore Chamber -- to construct, install, maintain and use one trash container adjacent to 2504 East 79th Street;

[O2013-9633]

South Shore Chamber, Inc. -- to construct, install, maintain and use one planter adjacent to 7201 South Exchange Avenue;

[O2013-9625]

South Shore Chamber, Inc. -- to construct, install, maintain and use one planter adjacent to 2524 East 75th Street;

[O2013-9641]

South Shore Chamber, Inc. -- to construct, install, maintain and use one planter adjacent to 2649 East 75th Street;

[O2013-9655]

South Shore Chamber, Inc. -- to construct, install, maintain and use one planter adjacent to 2629 East 79th Street;

[O2013-9646]

South Shore Chamber, Inc. -- to construct, install, maintain and use one trash container adjacent to 7200 South Exchange Avenue;

[O2013-9674]

South Shore Chamber, Inc. -- to construct, install, maintain and use one trash container adjacent to 2523 East 75th Street;

[O2013-9672]

South Shore Chamber, Inc. -- to construct, install, maintain and use one trash container adjacent to 2226 East 79th Street;

[O2013-9630]

South Shore Chamber, Inc. -- to construct, install, maintain and use one trash container adjacent to 2523 East 79th Street;

[O2013-9638]

South Shore Chamber, Inc. -- to construct, install, maintain and use one trash container adjacent to 2602 East 79th Street; and

[O2013-9669]

South Shore Chamber, Inc. -- to construct, install, maintain and use one trash container adjacent to 2660 East 79th Street.

[O2013-9664]

Presented By

ALDERMAN HARRIS (8th Ward):

Referred -- GRANT OF PRIVILEGE IN PUBLIC WAY FOR HANAS FINER FOOD AND LIQUOR.

[O2013-9612]

A proposed ordinance to grant permission and authority to Hanas Finer Food and Liquor to maintain and use one sign at 1311 East 87th Street, which was *Referred to the Committee on Transportation and Public Way.*

Presented By

**ALDERMAN HARRIS (8th Ward),
ALDERMAN LANE (18th Ward),
ALDERMAN BROOKINS (21st Ward) And
ALDERMAN GRAHAM (29th Ward):**

Referred -- AMENDMENT OF CHAPTER 4-240 OF MUNICIPAL CODE BY ADDING NEW SECTION 4-240-045 CONCERNING PAWNBROKER LICENSE LIMITATIONS AND RESTRICTIONS.

[O2013-9492]

A proposed ordinance to amend Title 4, Chapter 240 of the Municipal Code of Chicago by adding new Section 4-240-045 to limit the number of licensed pawn shops to no more than one per every 36,000 residents with a maximum number of 75 pawn shops and in the event the population of the City of Chicago meets or exceeds 3 million residents, the City Council may undertake a review and analysis by ward to determine whether the limitation on the number of licenses should be amended to reflect the population growth; and further, if a licensee wishes to move his/her location, such licensee must apply to the Zoning Board of Appeals for approval, which was *Referred to the Committee on License and Consumer Protection.*

Referred -- AMENDMENT OF TITLES 4 AND 17 OF MUNICIPAL CODE BY ADDING NEW SECTION 4-240-045 AND MODIFYING SECTION 17-9-0127 CONCERNING PAWN SHOP LIMITATIONS AND RESTRICTIONS.

[O2013-9752]

Also, a proposed ordinance to amend Titles 4 and 17 of the Municipal Code of Chicago by adding new Section 4-240-045 and modifying Section 17-9-0127 to limit the number of licensed pawn shops to one per every 36,000 residents with a maximum total number of 75 pawn shops citywide and restricting a pawn shop from being located within 5,000 feet of another existing pawn shop, which was *Referred to the Committee on License and Consumer Protection.*

Presented By

ALDERMAN POPE (10th Ward):

Referred -- GRANT OF PRIVILEGE IN PUBLIC WAY FOR HUDSON'S FUNERAL HOME.

[O2013-9517]

A proposed ordinance to grant permission and authority to Hudson's Funeral Home to maintain and use one awning at 8747 South Commercial Avenue, which was *Referred to the Committee on Transportation and Public Way.*

Presented By

ALDERMAN BALCER (11th Ward):

Referred -- GRANTS OF PRIVILEGE IN PUBLIC WAY.

Four proposed ordinances to grant permission and authority to the applicants listed for the purposes specified, which were *Referred to the Committee on Transportation and Public Way,* as follows:

Cambray's Auto Rebuilders -- to maintain and use one sign at 3231 South Archer Avenue;
[O2013-9614]

IQ World Media, Inc. -- to maintain and use one awning at 702 West 31st Street;
[O2013-9519]

South Chicago Packing LLC -- to construct, install, maintain and use one overhead conveyor bridge adjacent to 945 West 38th Street; and
[O2013-9615]

31st & Morgan Check Cashers -- to maintain and use one sign at 906 West 31st Street.
[O2013-9616]

Presented By

ALDERMAN CÁRDENAS (12th Ward):

Referred -- GRANT OF PRIVILEGE IN PUBLIC WAY FOR MR. JOSE YANEZ.
[O2013-9618]

A proposed ordinance to grant permission and authority to Mr. Jose Yanez to maintain and use one fire escape adjacent to 2859 West 25th Place, which was *Referred to the Committee on Transportation and Public Way.*

Presented By

ALDERMAN BURKE (14th Ward):

Referred -- GRANTS OF PRIVILEGE IN PUBLIC WAY.

Four proposed ordinances to grant permission and authority to the applicants listed for the purposes specified, which were *Referred to the Committee on Transportation and Public Way,* as follows:

Family Dollar Number 6514 -- to maintain and use one sign at 2420 West 51st Street;
[O2013-9621]

Leon's Bar-B-Que Number 4 -- to maintain and use one sign at 4550 South Archer Avenue;
[O2013-9624]

Midway Dodge -- to maintain and use one sign at 4747 South Pulaski Road; and
[O2013-9626]

South Pulaski Mobile -- to maintain and use one sign at 4540 South Pulaski Road.
[O2013-9629]

Referred -- EXEMPTION OF KIDDIE CASTLE FROM PHYSICAL BARRIER REQUIREMENT PERTAINING TO ALLEY ACCESSIBILITY FOR PARKING FACILITIES.

[O2013-9442]

Also, a proposed ordinance to exempt Kiddie Castle from the physical barrier requirement pertaining to alley accessibility for the parking facilities for 4422 South Pulaski Road, pursuant to the provisions of Title 10, Chapter 20, Section 430 of the Municipal Code of Chicago, which was *Referred to the Committee on Transportation and Public Way.*

Referred -- SUPPORT OF COOK COUNTY CLASS 6(b) TAX INCENTIVES FOR PROPERTY AT 4100 W. 40TH ST.

[R2013-1140]

Also, a proposed resolution recommending the property at 4100 West 40th Street for Class 6(b) tax incentives under the Cook County Real Property Classification Ordinance, which was *Referred to the Committee on Finance.*

Presented By

ALDERMAN BURKE (14th Ward) And
ALDERMAN CÁRDENAS (12th Ward):

Referred -- AMENDMENT OF TITLE 7 OF MUNICIPAL CODE BY ADDING NEW CHAPTER 7-31 TO REGULATE USE OF EXPANDED POLYSTYRENE FOOD SERVICE PRODUCTS AND DISPOSABLE FOOD SERVICE WARE.

[O2013-9480]

A proposed ordinance to amend Title 7 of the Municipal Code of Chicago by adding new Chapter 7-31 to prohibit food dispensing establishments from providing food to customers in or on food service ware manufactured with polystyrene foam, prohibit any manufacturer from selling or offering for sale polystyrene loose fill packaging in the City of Chicago and establish a fine of not less than $100 nor more than $300 for the first offense and not less than $300 nor

more than $500 for each subsequent offense and further, in addition to such fines the permit, license or certificate of operation of such person may be suspended or revoked for repeated violations, which was *Referred to the Committee on Finance.*

Presented By

ALDERMAN BURKE (14th Ward) And
ALDERMAN O'SHEA (19th Ward):

Referred -- CALL FOR CORPORATION COUNSEL TO TAKE LEGAL ACTION AGAINST OPERATORS OF DANGEROUS AND DEFECTIVE DOT-111 TANK CARS.

[Or2013-788]

A proposed order calling on Chicago's Corporation Counsel to take legal action against operators of dangerous and defective DOT-111 tank cars to prohibit their use and further, to formally petition the U.S. Department of Transportation's Pipelines and Hazardous Materials Safety Administration to promulgate rules that will mandate the retrofit of existing DOT-111 tank cars to enhance the safe transportation of hazardous materials within the City of Chicago, which was *Referred to the Committee on Finance.*

Presented By

ALDERMAN THOMPSON (16th Ward):

Referred -- GRANT OF PRIVILEGE IN PUBLIC WAY FOR DELUXE AUTO REBUILDERS & HAND CAR WASH.

[O2013-9581]

A proposed ordinance to grant permission and authority to Deluxe Auto Rebuilders & Hand Car Wash to maintain and use one canopy at 5928 -- 5930 South Western Avenue, which was *Referred to the Committee on Transportation and Public Way.*

Presented By

ALDERMAN O'SHEA (19th Ward):

Referred -- GRANTS OF PRIVILEGE IN PUBLIC WAY.

Two proposed ordinances to grant permission and authority to the applicants listed for the purposes specified, which were *Referred to the Committee on Transportation and Public Way,* as follows:

Lawlor's on 111th Street -- to maintain and use one awning at 3636 West 111th Street; and [O2013-9522]

Morand's Liquors -- to maintain and use two signs at 10516 South Western Avenue. [O2013-9631]

Presented By

ALDERMAN COCHRAN (20th Ward):

Referred -- EXEMPTION OF ST. EDMUND'S TOWER ANNEX, INC. FROM PHYSICAL BARRIER REQUIREMENT PERTAINING TO ALLEY ACCESSIBILITY FOR PARKING FACILITIES.

[O2013-9410]

A proposed ordinance to exempt St. Edmund's Tower Annex, Inc. from the physical barrier requirement pertaining to alley accessibility for the parking facilities for 6151 South Michigan Avenue, pursuant to the provisions of Title 10, Chapter 20, Section 430 of the Municipal Code of Chicago, which was *Referred to the Committee on Transportation and Public Way.*

Presented By

ALDERMAN BROOKINS (21st Ward):

Referred -- GRANTS OF PRIVILEGE IN PUBLIC WAY.

Four proposed ordinances to grant permission and authority to the applicants listed for the purposes specified, which were *Referred to the Committee on Transportation and Public Way,* as follows:

Ashland Liquor and Food -- to maintain and use one sign at 1554 West 95th Street;
[O2013-9634]

Five Star Certified, Inc. -- to maintain and use one awning at 935 West 87th Street;
[O2013-9525]

Five Star Certified, Inc. -- to maintain and use one security camera adjacent to 935 West 87th Street; and
[O2013-9636]

Joe's Auto Service, Inc. -- to maintain and use one sign at 8257 South Racine Avenue.
[O2013-9639]

Presented By

**ALDERMAN BROOKINS (21st Ward),
ALDERMAN SAWYER (6th Ward),
ALDERMAN SUAREZ (31st Ward) And
ALDERMAN REILLY (42nd Ward):**

Referred -- AMENDMENT OF CHAPTER 9-64 OF MUNICIPAL CODE BY MODIFYING SECTIONS 9-64-010 AND 9-64-041 REGARDING USE OF TEMPORARY SIGNS TO PROHIBIT OR RESTRICT PARKING.
[O2013-9454]

A proposed ordinance to amend Title 9, Chapter 64 of the Municipal Code of Chicago by modifying Sections 9-64-010 and 9-64-041 regarding temporary signs erected or posted at a location where such signs contradict or are in conflict with each other by making the least restrictive sign to control and requiring that the department responsible for posting or erecting temporary signs to prohibit or restrict parking in an area less than 200 feet in length and indicating such by placing temporary barriers to parking, such as cones or sawhorses, spaced not more than 25 feet from each other, which was *Referred to the Committee on Pedestrian and Traffic Safety*.

Presented By

ALDERMAN BROOKINS (21st Ward)
And OTHERS:

Referred -- CALL FOR HEARING TO EXAMINE CONDUCT AND BUSINESS PRACTICES OF THE HUDSON GROUP AT CHICAGO MIDWAY INTERNATIONAL AIRPORT.

[R2013-1141]

A proposed resolution, presented by Aldermen Brookins, Moreno, Fioretti, Dowell, Sawyer, Cullerton and Arena, calling on The Hudson Group to appear before the Committee on Aviation to testify on its compensation system and personnel practices at Chicago Midway International Airport and compare that system and those practices to their counterparts at Chicago O'Hare International Airport, which was *Referred to the Committee on Aviation.*

Presented By

ALDERMAN MUÑOZ (22nd Ward):

Referred -- GRANTS OF PRIVILEGE IN PUBLIC WAY.

Two proposed ordinances to grant permission and authority to the applicants listed for the purposes specified, which were *Referred to the Committee on Transportation and Public Way,* as follows:

Davila, Inc. -- to maintain and use one sign at 3604 West 26th Street; and

[O2013-9642]

Modern Process Equipment, Inc. -- to maintain and use one occupation of space adjacent to 3125 South Kolin Avenue.

[O2013-9644]

Presented By

ALDERMAN ZALEWSKI (23rd Ward):

Referred -- GRANTS OF PRIVILEGE IN PUBLIC WAY.

Seven proposed ordinances to grant permission and authority to the applicants listed for the purposes specified, which were *Referred to the Committee on Transportation and Public Way,* as follows:

Archer Electric of Chicago, Inc. -- to maintain and use one sign at 5964 South Archer Avenue;

[O2013-9647]

Flowers By Liz -- to maintain and use one sign at 6648 West Archer Avenue;

[O2013-9649]

Harlem & Archer Currency Exchange -- to maintain and use one sign at 5739 South Harlem Avenue;

[O2013-9653]

Mickie's Hair & Nail Tech -- to maintain and use one sign at 5742 South Archer Avenue;

[O2013-9658]

Obbies Pizza -- to maintain and use one canopy at 6654 West Archer Avenue;

[O2013-9583]

Park Federal Savings Bank -- to maintain and use one sign at 5400 South Pulaski Road; and

[O2013-9660]

Sportho Physical Therapy -- to maintain and use one sign at 6921 West Archer Avenue.

[O2013-9663]

Referred -- ISSUANCE OF PERMITS FOR SIGNS/SIGNBOARDS.

Also, two proposed orders directing the Commissioner of Buildings to issue permits to the applicants listed to install signs/signboards at the locations specified, which were *Referred to the Committee on Zoning, Landmarks and Building Standards,* as follows:

Rich Sign -- for one sign/signboard at 6508 West Archer Avenue; and

[Or2013-755]

White Way Sign -- for one sign/signboard at 5629 South Harlem Avenue.

[Or2013-747]

Presented By

ALDERMAN CHANDLER (24th Ward):

Referred -- GRANTS OF PRIVILEGE IN PUBLIC WAY.

Three proposed ordinances to grant permission and authority to the applicants listed for the purposes specified, which were *Referred to the Committee on Transportation and Public Way*, as follows:

Livin' Clean Entertainment -- to maintain and use four light fixtures adjacent to 1539 South Pulaski Road;

[O2013-9670]

Mountain I, Inc. -- to maintain and use four security cameras adjacent to 3713 West Roosevelt Road; and

[O2013-9673]

Mountain I, Inc. -- to maintain and use six signs at 3713 West Roosevelt Road.

[O2013-9675]

Presented By

ALDERMAN SOLIS (25th Ward):

Referred -- GRANTS OF PRIVILEGE IN PUBLIC WAY.

Four proposed ordinances to grant permission and authority to the applicants listed for the purposes specified, which were *Referred to the Committee on Transportation and Public Way*, as follows:

Archer Building Lofts Condominium Association -- to maintain and use nine light fixtures adjacent to 2310 South Canal Street;

[O2013-9677]

Bark Lee Tong -- to maintain and use one sign at 229 West Cermak Road;

[O2013-9678]

We Wash Car Wash, Inc. -- to maintain and use one sign at 2040 -- 2042 South Halsted Street; and

[O2013-9680]

Yanbang Cai Sichuan Restaurant -- to maintain and use one sign at 228 West Cermak Road.

[O2013-9682]

Presented By

ALDERMAN MALDONADO (26th Ward):

Referred -- GRANT OF PRIVILEGE IN PUBLIC WAY FOR A-AARON JEWELRY & PAWNSHOP.

[O2013-9687]

A proposed ordinance to grant permission and authority to A-Aaron Jewelry & Pawnshop to maintain and use one sign at 3413 West North Avenue, which was *Referred to the Committee on Transportation and Public Way.*

Presented By

ALDERMAN BURNETT (27th Ward):

Referred -- GRANTS OF PRIVILEGE IN PUBLIC WAY.

Six proposed ordinances to grant permission and authority to the applicants listed for the purposes specified, which were *Referred to the Committee on Transportation and Public Way,* as follows:

Belly Q/Urban Belly II -- to maintain and use two windscreens adjacent to 1400 West Randolph Street;

[O2013-9693]

Dragonfly Mandarin -- to maintain and use two canopies at 832 West Randolph Street;

[O2013-9584]

Elite Truck Repair -- to maintain and use one sign at 265 North Western Avenue;

[O2013-9695]

Fastsigns -- to maintain and use one sign at 118 North Halsted Street;

[O2013-9699]

Mr. Shoes -- to maintain and use one sign at 3235 West Chicago Avenue; and

[O2013-9702]

West Humboldt Park Family & Community Development Council -- to maintain and use one awning at 3620 West Chicago Avenue.

[O2013-9527]

Presented By

ALDERMAN ERVIN (28th Ward):

Referred -- GRANTS OF PRIVILEGE IN PUBLIC WAY.

Five proposed ordinances to grant permission and authority to the applicants listed for the purposes specified, which were *Referred to the Committee on Transportation and Public Way,* as follows:

Belmonte Liquors -- to maintain and use one awning at 423 North Laramie Avenue;

[O2013-9528]

Belmonte Liquors -- to maintain and use three light fixtures adjacent to 423 North Laramie Avenue;

[O2013-9706]

Belmonte Liquors -- to maintain and use one sign at 423 North Laramie Avenue;

[O2013-9709]

Brothers 5 Food & Liquor -- to maintain and use one awning at 3034 West Roosevelt Road; and

[O2013-9531]

Brothers 5 Food & Liquor -- to maintain and use one sign at 3034 West Roosevelt Road.

[O2013-9713]

Presented By

ALDERMAN GRAHAM (29th Ward):

Referred -- GRANT OF PRIVILEGE IN PUBLIC WAY FOR HOLLYWOOD AUTO SPA LLC.

[O2013-9716]

A proposed ordinance to grant permission and authority to Hollywood Auto Spa LLC to maintain and use three signs at 5806 West Roosevelt Road, which was *Referred to the Committee on Transportation and Public Way.*

Presented By

ALDERMAN REBOYRAS (30th Ward):

Referred -- GRANTS OF PRIVILEGE IN PUBLIC WAY.

Two proposed ordinances to grant permission and authority to the applicants listed for the purposes specified, which were *Referred to the Committee on Transportation and Public Way,* as follows:

Danny's Liquors -- to maintain and use one sign at 3018 North Milwaukee Avenue; and
[O2013-9717]

Primecare Community Health -- to maintain and use one sign at 1649 North Pulaski Road.
[O2013-9720]

Referred -- EXEMPTION OF GALAXY ENVIRONMENTAL, INC. FROM PHYSICAL BARRIER REQUIREMENT PERTAINING TO ALLEY ACCESSIBILITY FOR PARKING FACILITIES.

[O2013-9453]

Also, a proposed ordinance to exempt Galaxy Environmental, Inc. from the physical barrier

requirement pertaining to alley accessibility for the parking facilities for 3563 -- 3565 North Milwaukee Avenue, pursuant to the provisions of Title 10, Chapter 20, Section 430 of the Municipal Code of Chicago, which was *Referred to the Committee on Transportation and Public Way.*

Presented By

ALDERMAN SUAREZ (31st Ward):

Referred -- GRANT OF PRIVILEGE IN PUBLIC WAY FOR AMERICAN REALTY OF ILLINOIS, INC.

[O2013-9532]

A proposed ordinance to grant permission and authority to American Realty of Illinois, Inc. to maintain and use one awning at 4215 West Fullerton Avenue, which was *Referred to the Committee on Transportation and Public Way.*

Presented By

ALDERMAN WAGUESPACK (32nd Ward):

Referred -- GRANTS OF PRIVILEGE IN PUBLIC WAY.

Ten proposed ordinances to grant permission and authority to the applicants listed for the purposes specified, which were *Referred to the Committee on Transportation and Public Way,* as follows:

Beverly Bank & Trust Company -- to maintain and use two signs at 1836 North Elston Avenue;

[O2013-9721]

Clark -- to maintain and use one sign at 2801 North Damen Avenue;

[O2013-9722]

Drybar -- to construct, install, maintain and use one awning at 1611 North Sheffield Avenue;

[O2013-9533]

Frasca -- to maintain and use two signs at 3356 -- 3358 North Paulina Street;
[O2013-9723]

Gabriel Enterprises, Inc. -- to maintain and use one sign at 1734 West North Avenue;
[O2013-9724]

Greater Chicago Motors -- to construct, install, maintain and use one canopy at 1850 -- 1860 North Elston Avenue;
[O2013-9650]

Ola's Liquors -- to maintain and use one sign at 947 North Damen Avenue;
[O2013-9725]

The Temple Bar -- to maintain and use one sign at 3001 North Ashland Avenue;
[O2013-9726]

Williams-Sonoma Number 6016 -- to maintain and use one sign at 1550 North Fremont Street; and
[O2013-9727]

7-Eleven -- to maintain and use one sign at 2710 North Lincoln Avenue.
[O2013-9728]

Referred -- DESIGNATION OF BUFFER ZONES FOR RESIDENTIAL PARKING ZONE 154 ON PORTIONS OF N. PAULINA ST. AND W. BLOOMINGDALE AVE.
[O2013-9438]

Also, a proposed ordinance to designate 1700 -- 1799 North Paulina Street, both sides of the street; 1846 -- 1899 North Paulina Street, both sides of the street; 1900 -- 1999 North Paulina Street, both sides of the street; and 1700 -- 1731 West Bloomingdale Avenue, even side of the street as buffer zones for Residential Permit Parking Zone 154, which was *Referred to the Committee on Transportation and Public Way.*

Referred -- EXEMPTION OF APPLICANTS FROM PHYSICAL BARRIER REQUIREMENT PERTAINING TO ALLEY ACCESSIBILITY FOR PARKING FACILITIES.

Also, two proposed ordinances to exempt the applicants listed from the physical barrier

requirement pertaining to alley accessibility for the parking facilities adjacent to the locations specified, pursuant to the provisions of Title 10, Chapter 20, Section 430 of the Municipal Code of Chicago, which were *Referred to the Committee on Transportation and Public Way,* as follows:

Cool City Living LLC -- 1540 West Fullerton Avenue; and

[O2013-9437]

Short Stuff Chicago LLC -- 1243 West Belmont Avenue.

[O2013-9436]

Presented By

ALDERMAN MELL (33rd Ward):

Referred -- AMENDMENT OF SECTION 4-60-023 OF MUNICIPAL CODE BY ADDING NEW SUBSECTION 33.205 TO DISALLOW ISSUANCE OF ADDITIONAL PACKAGE GOODS LICENSES ON PORTION OF N. KIMBALL AVE.

[O2013-9435]

A proposed ordinance to amend Title 4, Chapter 60, Section 023 of the Municipal Code of Chicago by adding new subsection 33.205 to disallow the issuance of additional package goods licenses on North Kimball Avenue, from West Lawrence Avenue to West Wilson Avenue, which was *Referred to the Committee on License and Consumer Protection.*

Presented By

ALDERMAN COLÓN (35th Ward):

Referred -- GRANTS OF PRIVILEGE IN PUBLIC WAY.

Five proposed ordinances to grant permission and authority to the applicants listed for the purposes specified, which were *Referred to the Committee on Transportation and Public Way,* as follows:

Abbey Pub -- to maintain and use one canopy at 3420 West Grace Street;
[O2013-9652]

Fantasy Hair Design -- to maintain and use one awning at 2785 North Milwaukee Avenue;
[O2013-9534]

Late Bar -- to maintain and use one sign at 3534 West Belmont Avenue;
[O2013-9743]

7-Eleven -- to maintain and use two signs at 2401 North Milwaukee Avenue; and
[O2013-9745]

3624 West Wrightwood Condominium Association -- to maintain and use two bay windows adjacent to 3624 West Wrightwood Avenue.
[O2013-9748]

Presented By

ALDERMAN COLÓN (35th Ward),
ALDERMAN BROOKINS (21st Ward)
And OTHERS:

Referred -- AMENDMENT OF TITLES 2 AND 3 OF MUNICIPAL CODE BY ADDING NEW CHAPTER 2-54 AND MODIFYING SECTION 3-32-050 TO ESTABLISH AND FUND CITY COUNCIL LEGISLATIVE OFFICE OF MINORITY AND WOMEN-OWNED BUSINESS PARTICIPATION AND COMPLIANCE.
[O2013-9484]

A proposed ordinance, presented by Aldermen Colón, Brookins, Moreno, Fioretti, Hairston, Sawyer, Beale, Cárdenas, Thomas, Lane, Cochran, Muñoz, Solis, Maldonado, Burnett, Ervin, Graham, Reboyras and M. O'Connor, to amend Titles 2 and 3 of the Municipal Code of Chicago by adding new Chapter 2-54 and modifying Section 3-32-050 to establish a City Council Legislative Office of Minority- and Women-Owned Business Participation and Compliance to be funded through the collection of the Personal Property Lease Transaction Tax from car-sharing organizations, which was *Referred to the Committee on the Budget and Government Operations.*

Presented By

ALDERMAN SPOSATO (36th Ward):

Referred -- GRANT OF PRIVILEGE IN PUBLIC WAY FOR ALLSTATE INSURANCE.
[O2013-9535]

A proposed ordinance to grant permission and authority to Allstate Insurance to construct, install, maintain and use one awning at 6029 West Belmont Avenue, which was *Referred to the Committee on Transportation and Public Way.*

Presented By

ALDERMAN MITTS (37th Ward):

Referred -- GRANTS OF PRIVILEGE IN PUBLIC WAY.

Six proposed ordinances to grant permission and authority to the applicants listed for the purposes specified, which were *Referred to the Committee on Transportation and Public Way,* as follows:

Belmonte Liquors -- to maintain and use one awning at 5000 -- 5002 West Chicago Avenue;
[O2013-9537]

Belmonte Liquors -- to maintain and use five light fixtures adjacent to 5000 -- 5002 West Chicago Avenue;
[O2013-9729]

Belmonte Liquors -- to maintain and use nine light fixtures adjacent to 5000 West Chicago Avenue;
[O2013-9730]

Belmonte Liquors -- to maintain and use one sign at 5000 -- 5002 West Chicago Avenue;
[O2013-9733]

Chi-Town Chicken, Seafood & Pizza -- to maintain and use one awning at 4152 West Chicago Avenue; and
[O2013-9538]

Euro V Construction Company, Inc. -- to maintain and use one sign at 5951 West Fullerton Avenue.

[O2013-9734]

Presented By

ALDERMAN LAURINO (39th Ward):

Referred -- GRANT OF PRIVILEGE IN PUBLIC WAY FOR JOE'S PRINTING.

[O2013-9540]

A proposed ordinance to grant permission and authority to Joe's Printing to maintain and use one awning at 6025 North Cicero Avenue, which was *Referred to the Committee on Transportation and Public Way.*

Presented By

ALDERMAN P. O'CONNOR (40th Ward):

Referred -- GRANT OF PRIVILEGE IN PUBLIC WAY FOR CAFE LATIN BLISS.

[O2013-9739]

A proposed ordinance to grant permission and authority to Cafe Latin Bliss to maintain and use three security cameras adjacent to 5515 North Lincoln Avenue, which was *Referred to the Committee on Transportation and Public Way.*

Presented By

ALDERMAN M. O'CONNOR (41st Ward):

Referred -- GRANTS OF PRIVILEGE IN PUBLIC WAY.

Four proposed ordinances to grant permission and authority to the applicants listed for the purposes specified, which were *Referred to the Committee on Transportation and Public Way,* as follows:

Avantgarde BG -- to maintain and use two canopies at 5237 -- 5241 North Harlem Avenue;
[O2013-9654]

Avondale Animal Hospital -- to maintain and use one sign at 6146 North Northwest Highway;
[O2013-9582]

Domino's Pizza -- to maintain and use two signs at 5410 West Devon Avenue; and
[O2013-9585]

Edward D. Jones -- to maintain and use one sign at 6041 North Northwest Highway.
[O2013-9587]

Referred -- ISSUANCE OF PERMITS FOR SIGNS/SIGNBOARDS.

Also, four proposed orders directing the Commissioner of Buildings to issue permits to Midwest Sign & Lighting, Inc. to install signs/signboards at the locations specified, which were *Referred to the Committee on Zoning, Landmarks and Building Standards,* as follows:

one sign/signboard at 8750 West Bryn Mawr Avenue;
[Or2013-748]

one sign/signboard at 11601 West Touhy Avenue (Application Number 100520578);
[Or2013-749]

one sign/signboard at 11601 West Touhy Avenue (Application Number 100520582); and
[Or2013-750]

one sign/signboard at 11601 West Touhy Avenue (Application Number 100520585).
[Or2013-751]

Presented By

ALDERMAN REILLY (42nd Ward):

Referred -- AMENDMENT OF SECTIONS 9-76-140 AND 9-100-020 OF MUNICIPAL CODE CONCERNING PENALTIES FOR EXHAUST SYSTEM VIOLATIONS.
[O2013-9451]

A proposed ordinance to amend Title 9 of the Municipal Code of Chicago by modifying Sections 9-76-140 and 9-100-020 to impose a fine of $1,000 for vehicles with exhaust systems

or exhaust system components that do not meet the applicable federal noise emission requirements, which was *Referred to the Committee on Pedestrian and Traffic Safety.*

Referred -- GRANTS OF PRIVILEGE IN PUBLIC WAY.

Also, 52 proposed ordinances to grant permission and authority to the applicants listed for the purposes specified, which were *Referred to the Committee on Transportation and Public Way,* as follows:

The Allerton Hotel -- to maintain and use one sign at 701 North Michigan Avenue;
[O2013-9592]

Andy's 11 East Lounge -- to maintain and use one canopy at 11 East Hubbard Street;
[O2013-9657]

Ann & Robert H. Lurie Children's Hospital of Chicago -- to maintain and use two canopies at 225 East Chicago Avenue;
[O2013-9661]

Boker Investment Management, Inc. -- to construct, install, maintain and use irrigation system with 14 irrigation pop up spray heads adjacent 660 North Rush Street;
[O2013-9594]

Carlyn Berghoff Catering, Inc. -- to maintain and use two security cameras adjacent to 17 West Adams Street;
[O2013-9595]

Chicago Chop House -- to maintain and use one canopy at 60 West Ontario Street;
[O2013-9662]

Chicago Chop House -- to maintain and use one sign at 60 West Ontario Street;
[O2013-9601]

Corner Bakery Cafe -- to maintain and use 18 light fixtures adjacent to 444 North Michigan Avenue;
[O2013-9602]

DePaul University -- to maintain and use six vaults adjacent to 14 East Jackson Boulevard;
[O2013-9604]

Fireside Collections -- to maintain and use one awning at 200 West Ohio Street;
[O2013-9541]

Fleming's Prime Steakhouse & Winebar -- to maintain and use one sign at 25 East Ohio Street;

[O2013-9606]

Havana Grill -- to construct, install, maintain and use one banner adjacent to 412 North Clark Street;

[O2013-9608]

The Hertz Corporation -- to maintain and use two signs at 181 West Washington Street;

[O2013-9610]

Hub 51/Sub 51 -- to maintain and use three awnings at 51 West Hubbard Street;

[O2013-9542]

Hubbard Street Hair Studio -- to maintain and use one sign at 68 West Hubbard Street;

[O2013-9611]

Interpark -- to maintain and use four kiosks adjacent to 203 North LaSalle Street;

[O2013-9613]

Interpark -- to maintain and use four signs at 181 North Dearborn Street;

[O2013-9620]

Interpark -- to maintain and use four signs at 177 North Wells Street;

[O2013-9619]

Interpark -- to maintain and use eight signs at 401 North Wells Street;

[O2013-9622]

Interpark -- to maintain and use two signs at 145 South Wells Street;

[O2013-9617]

Italian Village Restaurant, Inc. -- to maintain and use one sign at 71 West Monroe Street;

[O2013-9623]

Jefferson Tap and Grille and The Loft -- to maintain and use five light fixtures adjacent to 323 -- 325 North Jefferson Street;

[O2013-9627]

Jimmy John's -- to construct, install, maintain and use two awnings at 501 North LaSalle Drive;

[O2013-9543]

Joseph Freed and Associates LLC -- to maintain and use four fire escapes adjacent to 36 South Wabash Avenue;

[O2013-9628]

One River Place Condominiums -- to maintain and use 12 planters adjacent to 758 North Larrabee Street;

[O2013-9632]

Ontario St. Clair Self Park -- to maintain and use one sign at 165 East Ontario Street;

[O2013-9635]

Pizano's Pizza & Pasta -- to maintain and use four light fixtures adjacent to 864 North State Street;

[O2013-9637]

Pizano's Pizza & Pasta -- to maintain and use one sign at 864 North State Street;

[O2013-9640]

Prime Group Realty Trust -- to maintain and use four flagpoles adjacent to 180 North LaSalle Street;

[O2013-9645]

Prime Group Realty Trust -- to maintain and use 32 light fixtures adjacent to 180 North LaSalle Street;

[O2013-9648]

River North Self Park -- to maintain and use four signs at 60 West Kinzie Street;

[O2013-9656]

Snickers -- to maintain and use six light fixtures adjacent to 448 North State Street;

[O2013-9659]

The Sports Authority -- to maintain and use 10 awnings at 620 North LaSalle Drive;

[O2013-9544]

The Sports Authority -- to maintain and use one fire escape adjacent to 620 North LaSalle Drive;

[O2013-9684]

The Sports Authority -- to maintain and use one security camera adjacent to 620 North LaSalle Drive;

[O2013-9686]

The Sports Authority -- to maintain and use four signs at 620 North LaSalle Drive;

[O2013-9689]

Starbucks Coffee 18013 -- to maintain and use two signs at 171 West Randolph Street;

[O2013-9690]

Tiffani Kim Institute LLC -- to maintain and use one awning at 310 West Superior Street;
[O2013-9546]

Un Cork It -- to maintain and use two canopies at 393 East Illinois Street;
[O2013-9665]

Whole Foods Market -- to maintain and use seven banners adjacent to 30 West Huron Street;
[O2013-9691]

Whole Foods Market -- to maintain and use one canopy at 30 West Huron Street;
[O2013-9666]

Whole Foods Market -- to maintain and use 17 light fixtures adjacent to 30 West Huron Street;
[O2013-9694]

Whole Foods Market -- to maintain and use three signs at 30 West Huron Street;
[O2013-9696]

Wildfire -- to maintain and use an existing permanent cafe enclosure adjacent to 159 West Erie Street;
[O2013-9698]

The Wit -- to maintain and use two flagpoles adjacent to 201 North State Street;
[O2013-9701]

The Wit -- to maintain and use seven light fixtures adjacent to 201 North State Street;
[O2013-9705]

The Wit -- to maintain and use one tree grate adjacent to 201 North State Street;
[O2013-9708]

7-Eleven -- to maintain and use one sign at 451 North State Street;
[O2013-9710]

7-Eleven 33725A -- to maintain and use one sign at 201 East Ohio Street;
[O2013-9711]

17's Cleaners -- to maintain and use one awning at 1117 North Dearborn Street;
[O2013-9548]

77 West Wacker Drive LLC -- to maintain and use one occupation of space adjacent to 77 West Wacker Drive; and
[O2013-9714]

401 East Ontario Condominium Association -- to maintain and use one awning at 401 East Ontario Street.

[O2013-9547]

Referred -- AMENDMENT OF GRANTS OF PRIVILEGE IN PUBLIC WAY FOR OXFORD 127 HURON VENTURE PROPERTY COMPANY LLC.

Also, three proposed ordinances to amend ordinances passed by the City Council on the dates specified which authorized grants of privilege on the public way to Oxford 127 Huron Venture Property Company LLC by changing the name to: "Oxford 127 Huron Hotel Venture Property Company LLC", which were *Referred to the Committee on Transportation and Public Way,* as follows:

Journal of the Proceedings of the City Council of the City of Chicago, June 27, 2012, page 30371;

[O2013-9559]

Journal of the Proceedings of the City Council of the City of Chicago, October 16, 2013, page 62613; and

[O2013-9565]

Journal of the Proceedings of the City Council of the City of Chicago, November 13, 2013, page 65535.

[O2013-9563]

Referred -- ESTABLISHMENT OF TAXICAB STAND ON PORTION OF E. GOETHE ST.

[O2013-9440]

Also, a proposed ordinance to establish a taxicab stand on East Goethe Street (south side), from a point 35 feet west of North State Parkway to a point 100 feet west thereof -- no parking taxi stand (4 taxis) -- 7:00 A.M. to 3:00 A.M., which was *Referred to the Committee on Transportation and Public Way.*

Referred -- ISSUANCE OF PERMITS FOR SIGNS/SIGNBOARDS.

Also, three proposed orders directing the Commissioner of Buildings to issue permits to the applicants listed to install signs/signboards at the locations specified, which were *Referred to the Committee on Zoning, Landmarks and Building Standards,* as follows:

Olympic Signs, Inc. -- for one sign/signboard at 700 North Michigan Avenue;
[Or2013-761]

Parvin-Clauss Sign Company -- for one sign/signboard at 233 North Michigan Avenue; and
[Or2013-759]

Parvin-Clauss Sign Company -- for one sign/signboard at 840 North Michigan Avenue.
[Or2013-760]

Presented By

ALDERMAN SMITH (43rd Ward):

Referred -- GRANTS OF PRIVILEGE IN PUBLIC WAY.

Three proposed ordinances to grant permission and authority to the applicants listed for the purposes specified, which were *Referred to the Committee on Transportation and Public Way,* as follows:

Centered on North -- to construct, install, maintain and use two awnings at 435 West North Avenue;
[O2013-9549]

Roy's Furniture Company -- to maintain and use one sign at 2455 North Sheffield Avenue; and
[O2013-9741]

Sleepy's -- to maintain and use one sign at 1530 North Halsted Street.
[O2013-9742]

Referred -- ISSUANCE OF PERMITS, FREE OF CHARGE, FOR LANDMARK PROPERTY AT 1826 N. ORLEANS ST.

[Or2013-762]

Also, a proposed order authorizing the Commissioners of Buildings, Environment and Fire, the Director of Revenue and the Zoning Administrator to issue all necessary permits, free of charge, for exterior residential rehabilitation, including masonry, cornice and window repairs and replacement of HVAC units for an existing landmark property at 1826 North Orleans Street, which was *Referred to the Committee on Zoning, Landmarks and Building Standards.*

Presented By

ALDERMAN SMITH (43rd Ward)
And OTHERS:

Referred -- AMENDMENT OF SECTION 9-64-090 OF MUNICIPAL CODE TO ESTABLISH ONE-DAY RESIDENTIAL PARKING PERMIT PROGRAM FOR NOT-FOR-PROFIT ORGANIZATIONS.

[O2013-9446]

A proposed ordinance, presented by Aldermen Smith, Moreno, Solis, Maldonado, Colón and Tunney, to amend Title 9, Chapter 64, Section 090 of the Municipal Code of Chicago to establish a one-day residential parking permit program for any not-for-profit organization licensed to conduct affairs in the State of Illinois and located within a residential permit parking zone, or on either side of a business or commercial block immediately adjacent to that residential permit parking zone within the 1st, 25th, 26th, 35th, 43rd and 44th Wards, which would allow said not-for-profit organization to purchase not more than 30 one-day residential parking permits for each of up to five of its employees per month to park in such zone, which was *Referred to the Committee on Pedestrian and Traffic Safety.*

Presented By

ALDERMAN TUNNEY (44th Ward):

Referred -- GRANTS OF PRIVILEGE IN PUBLIC WAY.

Twelve proposed ordinances to grant permission and authority to the applicants listed for the purposes specified, which were *Referred to the Committee on Transportation and Public Way,* as follows:

Bank of America-LaSalle -- to maintain and use four awnings at 538 -- 540 West Diversey Parkway;

[O2013-9550]

Bookworks -- to maintain and use one sign at 3444 North Clark Street;

[O2013-9754]

European Wax Center -- to maintain and use one sign at 3728 North Southport Avenue;

[O2013-9746]

Francesca's -- to construct, install, maintain and use one awning at 3539 North Southport Avenue;

[O2013-9551]

Kriser's Feeding Pets For Life -- to maintain and use two signs at 1033 West Belmont Avenue;

[O2013-9753]

Lakeview Dental Arts -- to construct, install, maintain and use one banner adjacent to 3115 North Broadway;

[O2013-9751]

McDonald's Number 5618 -- to maintain and use one sign at 3620 North Clark Street;

[O2013-9749]

Network Mortgage LLC -- to maintain and use one awning at 3745 North Clark Street;

[O2013-9552]

Paddy Long's -- to maintain and use four light fixtures adjacent to 1028 West Diversey Parkway;

[O2013-9755]

Paddy Long's -- to maintain and use four planters adjacent to 1028 West Diversey Parkway;

[O2013-9750]

Starbucks Number 231 -- to construct, install, maintain and use one awning at 3400 North Southport Avenue; and

[O2013-9554]

Yakzie's Bar & Grill -- to maintain and use one awning at 3708 -- 3712 North Clark Street.

[O2013-9556]

Presented By

ALDERMAN ARENA (45th Ward):

Referred -- GRANT OF PRIVILEGE IN PUBLIC WAY FOR SLEEPY'S.
[O2013-9744]

A proposed ordinance to grant permission and authority to Sleepy's to maintain and use three signs at 4805 West Irving Park Road, which was *Referred to the Committee on Transportation and Public Way.*

Presented By

ALDERMAN CAPPLEMAN (46th Ward):

Referred -- GRANT OF PRIVILEGE IN PUBLIC WAY FOR WILSON MEN'S HOTEL.
[O2013-9747]

A proposed ordinance to grant permission and authority to Wilson Men's Hotel to maintain and use one sign at 1124 West Wilson Avenue, which was *Referred to the Committee on Transportation and Public Way.*

Presented By

ALDERMAN PAWAR (47th Ward):

Referred -- AMENDMENT OF SECTION 4-60-023 OF MUNICIPAL CODE BY DELETING SUBSECTION 47.70 TO ALLOW ISSUANCE OF ADDITIONAL PACKAGE GOODS LICENSES ON PORTION OF W. WILSON AVE.
[O2013-9439]

A proposed ordinance to amend Title 4, Chapter 60, Section 023 of the Municipal Code of Chicago by deleting subsection 47.70 which restricted the issuance of additional package goods licenses on West Wilson Avenue, from North Ravenswood Avenue to North Damen Avenue, which was *Referred to the Committee on License and Consumer Protection.*

Referred -- GRANTS OF PRIVILEGE IN PUBLIC WAY.

Also, three proposed ordinances to grant permission and authority to the applicants listed for the purposes specified, which were *Referred to the Committee on Transportation and Public Way,* as follows:

Fountain Head -- to construct, install, maintain and use one windscreen adjacent to 1970 West Montrose Avenue;

[O2013-9735]

Little Fox Day Care Center -- to maintain and use one sign at 5014 North Lincoln Avenue; and

[O2013-9737]

Rainbow -- to construct, install, maintain and use one awning at 4825B North Western Avenue.

[O2013-9558]

Referred -- ISSUANCE OF PERMITS FOR SIGNS/SIGNBOARDS AT 1800 W. LAWRENCE AVE.

Also, three proposed orders directing the Commissioner of Buildings to issue permits to Midwest Sign & Lighting, Inc. to install signs/signboards at 1800 West Lawrence Avenue, which were *Referred to the Committee on Zoning, Landmarks and Building Standards,* as follows:

one sign/signboard measuring 159 square feet;

[Or2013-756]

one sign/signboard measuring 206 square feet; and

[Or2013-757]

one sign/signboard measuring 222 square feet.

[Or2013-758]

Presented By

ALDERMAN OSTERMAN (48th Ward):

Referred -- GRANT OF PRIVILEGE IN PUBLIC WAY FOR MINI THUONG XA.

[O2013-9560]

A proposed ordinance to grant permission and authority to Mini Thuong Xa to maintain and use one awning at 1069 West Argyle Street, which was *Referred to the Committee on Transportation and Public Way.*

Presented By

ALDERMAN MOORE (49th Ward):

Referred -- GRANT OF PRIVILEGE IN PUBLIC WAY FOR ROGERS PARK FINE WINES & SPIRITS.

[O2013-9569]

A proposed ordinance to grant permission and authority to Rogers Park Fine Wines & Spirits to maintain and use one awning at 6733 North Clark Street, which was *Referred to the Committee on Transportation and Public Way.*

Presented By

ALDERMAN SILVERSTEIN (50th Ward):

Referred -- GRANTS OF PRIVILEGE IN PUBLIC WAY.

Eight proposed ordinances to grant permission and authority to the applicants listed for the purposes specified, which were *Referred to the Committee on Transportation and Public Way,* as follows:

Aldi, Inc. Number 62 -- to maintain and use one sign at 6220 North California Avenue;
[O2013-9731]

Alibis -- to maintain and use one sign at 6240 North Western Avenue;
[O2013-9732]

Alibis -- to maintain and use one canopy at 6240 North Western Avenue;
[O2013-9668]

Devon Bank -- to maintain and use one sign at 6445 North Western Avenue;
[O2013-9736]

JR Dessert Bakery -- to maintain and use three awnings at 2841 West Howard Street;
[O2013-9570]

JR Dessert Bakery -- to maintain and use one sign at 2841 West Howard Street;
[O2013-9738]

K-D Auto Services -- to maintain and use one sign at 6419 North California Avenue; and
[O2013-9740]

Uru-Swati -- to maintain and use one canopy at 2629 West Devon Avenue.
[O2013-9671]

Referred -- AMENDMENT OF GRANT OF PRIVILEGE FOR BAIS YAAKOV SCHOOL.
[O2013-9555]

Also, a proposed ordinance to amend an ordinance passed by the City Council on October 16, 2013 and printed in the *Journal of the Proceedings of the City Council of the City of Chicago,* page 61943, which authorized a grant of privilege to Bais Yaakov School for one sheeting, by changing the location from: "6110 North California Avenue" to: "2754 West Rosemont Avenue" for said privilege, which was *Referred to the Committee on Transportation and Public Way.*

---

5. FREE PERMITS, LICENSE FEE EXEMPTIONS, CANCELLATION OF WARRANTS FOR COLLECTION AND WATER RATE EXEMPTIONS, ET CETERA.

Proposed ordinances, orders, et cetera, described below, were presented by the aldermen named and were *Referred to the Committee on Finance*, as follows:

SENIOR CITIZEN SEWER REFUNDS:
($50.00)

BY ALDERMAN CULLERTON (38th Ward):

[O2013-9756]

Piwowarski, Bozena A.

BY ALDERMAN REILLY (42nd Ward):

[O2013-9757]

Anderson, Vincent

Beiser, Elizabeth

Berger, Joan

Birndorf, Cecile L.

Blumenthal, Frima H.

Borisof, Harvey

Buckland, William C.

Byrd, John F.

Cleland, Bruce

Davenport, Charlene

Dillard, Barbara

Dunne, Sylvia

Eisenman, Harry J.

Elowe, Marlene and Lawrence

Epperly, William

Gans, Cecelia

Gantz, Neil

Gerber, Lois

Gold, Charles H.

Gold, Gail

Gordon, Madeline

Gould, Audrey

Gryzlak, Janet

Heller, Josephine

Hollander, Judith

Howard, Robert

Hyman, William Russell

Jaffe, Phyllis

Johnson, Mark

Kathman, Michael

Kramer, Edward

Levin, Murray L.

Marks, Marilyn

Marynell, John

Matz, Gregory

Miske, Michael T.

Moroney, John J.

Nudelman, Barbara

Nussbaum, Henry

Postillon, Rita P.

Ragins, Adele

Rehling, Louise

Robinson, Joan

Russell, Lesley

Saliba, Elaine

Scher, Myrna

Shabelman, Harold

Shrier, JoAnn

Trytten, John

Wainwright, Mary Beth

Wiselman, Sheila

Wolf, Ludwig

Wolf, Sherman

Woodruff, Nancy

BY ALDERMAN OSTERMAN (48th Ward):

[O2013-9758]

Kux, Barbara

APPROVAL OF JOURNAL OF PROCEEDINGS.

JOURNAL (November 26, 2013)

The Honorable Susana A. Mendoza, City Clerk, submitted the printed official *Journal of the Proceedings of the City Council of the City of Chicago* for the regular meeting held on Tuesday, November 26, 2013 at 10:00 A.M., signed by her as such City Clerk.

Alderman Burke moved to *Approve* said printed official *Journal* and to dispense with the reading thereof. The question being put, the motion *Prevailed.*

UNFINISHED BUSINESS.

AMENDMENT OF TITLE 2 OF MUNICIPAL CODE BY ADDING NEW CHAPTER 2-53 TO ESTABLISH CITY COUNCIL OFFICE OF FINANCIAL ANALYSIS.

[SO2013-9150]

On motion of Alderman Austin, the City Council took up for consideration the report of the Committee on the Budget and Government Operations, deferred and published in the *Journal of the Proceedings of the City Council of the City of Chicago* of November 20, 2013,

pages 66047 and 66048, recommending that the City Council *Pass* the proposed substitute ordinance, printed on pages 66048 -- 66052 amending Title 2 of the Municipal Code by adding new Chapter 2-53 to establish City Council Office of Financial Analysis.

On motion of Alderman Austin, the said proposed substitute ordinance was *Passed* by yeas and nays as follows:

Yeas -- Aldermen Moreno, Fioretti, Dowell, Burns, Hairston, Sawyer, Holmes, Harris, Beale, Pope, Balcer, Cárdenas, Quinn, Burke, Foulkes, Thompson, Thomas, Lane, O'Shea, Cochran, Brookins, Muñoz, Zalewski, Chandler, Solis, Maldonado, Burnett, Ervin, Graham, Reboyras, Suarez, Waguespack, Mell, Austin, Colón, Sposato, Mitts, Cullerton, Laurino, P. O'Connor, M. O'Connor, Reilly, Smith, Tunney, Arena, Cappleman, Pawar, Osterman, Moore, Silverstein -- 50.

Nays -- None.

Alderman Pope moved to reconsider the foregoing vote. The motion was lost.

The following is said ordinance as passed:

Be It Ordained by the City Council of the City of Chicago:

SECTION 1. The Municipal Code is hereby amended by adding a new Chapter 2-53, as follows:

Chapter 2-53 City Council Office Of Financial Analysis.

2-53-010 Establishment.

There is hereby established an office which shall be known as the City Council Office of Financial Analysis and which shall include the Council Financial Analyst, and such other assistants and employees as provided for in the annual appropriation ordinance.

2-53-020 Appointment, Term Of Office, And Qualifications.

(a) Upon a recommendation from the oversight committee established by this chapter, the council financial analyst shall be appointed by a vote of two-thirds of all the members of the city council.

The council financial analyst shall be appointed for a term of four years, but may be removed prior to the expiration of his term, at any time, with or without cause, by a two-thirds vote of all the members of the city council.

(b) The council financial analyst shall have the following minimum qualifications:

(1) has a graduate degree in finance, economics, business or other relevant field;

(2) has experience in municipal finance, or substantially similar equivalent experience; and

(3) has not been employed by the city for a period of three years prior to the date of his appointment; and

(4) has not been convicted of any felony under the laws of the state of Illinois, another state, or the United States.

(c) No council financial analyst or employee of the council office of financial analysis may, during his employment: (1) hold, or become candidate for, any other elective or appointed public office except for appointments to governmental advisory boards or study commissions or as otherwise expressly authorized by law; or (2) actively participate in any campaign for any elective office.

2-53-030 Powers And Duties.

The council financial office and council financial analyst shall have the following duties and no others: to provide members of the city council with:

(a) a financial analysis of the Mayor's proposed annual budget;

(b) an annual budget options report of potential cost saving reforms and efficiencies;

(c) a summary and analysis of the city's annual audit;

(d) a review of proposed public-private partnership agreements or asset leases;

(e) an annual report on the council financial office's activities;

(f) a review of the annual financial analysis;

(g) an analysis of rating agency actions;

(h) a quarterly report of all fiscal impact statement prepared in that quarter; and

(i) other analyses upon the request of the Chairman of the Committee on the Budget and Government Operations.

2-53-040 Access To City Records.

(a) The council financial analyst is authorized to obtain such information, data, records, reports, and estimates and statistics from any officer, employee, department, agency,

contractor, subcontractor and licensee of the city, and every applicant for certification of eligibility for a city contract or program, as the council financial analyst determines is necessary for the performance of his functions and duties.

(b) It shall be the duty of every officer, employee, department, agency, contractor, subcontractor and licensee of the city, and every applicant for certification of eligibility for a city contract or program, to cooperate with the council financial analyst in providing information relevant to any analysis or preparation of a report undertaken pursuant to this chapter.

(c) The council financial analyst shall not be entitled to obtain records or documents which are protected by the privileges for attorney-client communications, attorney work product, or materials prepared for litigation.

(d) If requested by an alderman, city official or department head, the council financial analyst shall provide, as soon as practicable, to such person any information used in the preparation of any analysis, report or fiscal impact statement authorized by this chapter.

(e) All aldermanic briefings related to COFA reports shall be coordinated through the Chairman of the Committee on Budget.

2-53-050 Establishment Of Council Office Of Financial Analysis Oversight Committee.

(a) There is hereby established a Council Financial Office Oversight Committee, which shall consist of seven members. Except for the chairmen of the committees on the budget and government operations and finance, the members of the oversight committee shall be nominated by the Chairman of the Committee on Committees Rules and Ethics and confirmed by the city council. The oversight committee shall consist of:

(1) the chairman of the committee on the budget and government operations;

(2) the chairman of the committee on finance;

(3) three members of the city council, serving as ex officio members; and

(4) two members from the following categories; provided that there shall be no more than one member per category;

(A) one officer or former officer of, or economic advisor to, a labor union;

(B) one officer or former officer of, or economic advisor to, a business corporation; or

(C) one officer or former officer of a civic or public interest advocacy organization involved in budgetary issues.

The oversight committee shall at its first meeting in every even-numbered year elect among its members, a chair and vice-chair.

(b) Three of the initial appointments shall have a one-year term and the other two shall have a two-year term. Thereafter, the term of each member shall be for a four-year term and the member shall serve until a successor is appointed. This subsection shall not apply to the chairmen of the committees on the budget and government operations and finance.

The term of any appointment made pursuant to this section shall commence on January 1 of the year in which the appointment is made.

Any vacancy due to resignation, death or disability shall be filled within 60 days of such vacancy.

(c) A majority of the members of the oversight committee shall constitute a quorum. The oversight committee shall meet on the call of the chairman or of four of its members.

(d) Members of the oversight committee shall receive no compensation for their service on the committee.

(e) No member shall make or participate in the making of any decision with respect to any matter before the oversight committee in which he has any economic interest or financial interest, as those terms are defined in Section 2-156-010, distinguishable from that of the general public.

2-53-060 Council Office Of Financial Analysis Oversight Committee Functions.

The oversight committee shall have the following powers and duties:

(a) to make recommendations to the city council for the appointment of a council financial analyst; and

(b) to promulgate rules and regulations relating to time periods for reports, and procedures for nomination of candidates for council financial analyst.

A designee from the Mayor's Office of Management and Budget shall be made available to consult with the oversight committee at its request.

SECTION 2. This ordinance shall take effect after its passage and publication.

MISCELLANEOUS BUSINESS.

PRESENCE OF VISITORS NOTED.

The following individuals were in attendance and recognized by the City Council:

Chicago Police Officer Ronald Coleman, accompanied by Sergeant Andrew Dakuras and Commander Eric Washington;

Doctor Patrick Angelo, accompanied by his wife, Kim Angelo; daughters, Alexandra Angelo and Ashley Angelo;

members of Bautista family: Miguel Bautista, David Bautista, Alfonso Bautista, Juan Bautista, Jose Bautista, Gloria Bautista, Shirley Bautista and Clare Lanctot;

alumni of the Chicago Children's Choir, organized by Lisa Laws: Alexandra Aird, Alia Rajput, Caity Cwik, CeCe Hill, Chalmus English, Elle Ramel, Gabriel Jimenez, Jackie Johnson, Jeanette Johnson, Josephine Lee, Kyra Woods, Lisa Roth, Megan Sullivan, Moriah Cummings, Mollie Stone, Nia Easley, Reginald Patterson, Saalik Ziyad, Stephaine Schroder, Tim Geislinger, Gabe Gaster, Jonah Gaster, Jessica Matthews, Madeline Dowling, James Romo-Bridgett, Tim Fetl and Taylor Varndell;

Todd Schmack, winner of St. Margaret Mary Auction;

students from Uplift High School, Civics Class: Adetayo Temitayo, Armour Amber, Brown Takeyah, Bullie Jahleigh, Cali Flavio, Calvin Ramone, Clincy Jessika, Desir Jean, Hughes Kyler, Iyke Onyeka, Jordan Tazell, Manzanet Peter, Mitchell Jasmyne, Mullen Anton, Munir Arslan, Olagbegi Quintin, Patino Aldo, Pettigree Jmari, Sanchez Rolando, Sims Lakeasha, Spillers Isaac, Stewart Diamond, Westbrook Ciera, Wheery Shaporsha, Williams Christopher and Wise Ariel, accompanied by John Cyriac Mathew, teacher;

students from Taft High School 11th and 12th grade Chicago History Class: Amaya Diana, Bilyj Emily, Boukrim Kenza, Chapetta Kayla, Chavez Kelsey, Chew Marie, Colagrossi Matthew, Feliciano Jessie, Gurgul Dana, Hart David, Hartford Matthew, Kallis Kayli, Karegianes Kayla, Koziol Patrycia, Lemus Mark, Leos Marissa, Noncz Amber, Regan Patrick, Rivera Adrian, Rodriguez Maritza, Roman Jordan, Rydzinski Nicole, Sirb Diana, Skerrett Jonathan, Tarde Jennifer, Warda Agnes, Williams Timothy, Yahia Husam, Zak Michelle and Kyra Vidas, accompanied by Carolyn Rownd, Principal, and Scott Pleacner and Nina Milanovic, teachers;

John Keating, Foreman of Electrical Mechanics for the City of Chicago, accompanied by his wife, Tina M. Keating; daughters, Felicia Keating and Araselllye Ramos; and co-workers, Bill Gritsonis and Joe Difazio.

At this point in the proceedings, Alderman Cullerton rose and extended congratulations to City Clerk Susana Mendoza on the occasion of her child's first birthday.

Alderman Suarez then rose and informed the City Council and assembled guests of the occasion of Alderman Harris' birthday on Friday, December 13, 2013.

Time Fixed For Next Succeeding Regular Meeting.

[O2013-9784]

By unanimous consent, Alderman Burke presented a proposed ordinance which reads as follows:

Be It Ordained by the City Council of the City of Chicago:

SECTION 1. That the next succeeding regular meeting of the City Council of the City of Chicago to be held after the meeting held on Wednesday, the eleventh (11th) day of December, 2013, at 10:00 A.M., be and the same is hereby fixed to be held on Wednesday, the fifteenth (15th) day of January, 2014, at 10:00 A.M., in the Council Chamber in City Hall.

SECTION 2. This ordinance shall take effect and be in force from and after its passage.

On motion of Alderman Burke, the foregoing proposed ordinance was *Passed* by yeas and nays as follows:

Yeas -- Aldermen Moreno, Fioretti, Dowell, Burns, Hairston, Sawyer, Holmes, Harris, Beale, Pope, Balcer, Cárdenas, Quinn, Burke, Foulkes, Thompson, Thomas, Lane, O'Shea, Cochran, Brookins, Muñoz, Zalewski, Chandler, Solis, Maldonado, Burnett, Ervin, Graham, Reboyras, Suarez, Waguespack, Mell, Austin, Colón, Sposato, Mitts, Cullerton, Laurino, P. O'Connor, M. O'Connor, Reilly, Smith, Tunney, Arena, Cappleman, Pawar, Osterman, Moore, Silverstein -- 50.

Nays -- None.

Alderman Pope moved to reconsider the foregoing vote. The motion was lost.

At this point in the proceedings, Alderman Burke rose and on behalf of the members of the City Council extended to Mayor Emanuel and his family holiday greetings and best wishes for the new year.

Adjournment.

Thereupon, Alderman Burke moved that the City Council do *Adjourn*. The motion *Prevailed* and the City Council *Stood Adjourned* to meet in regular meeting on Wednesday, January 15, 2014 at 10:00 A.M., in the Council Chamber in City Hall.

Susana A. Mendoza

SUSANA A. MENDOZA,
City Clerk.

APPENDIX A

LEGISLATIVE INDEX

JOURNAL of the PROCEEDINGS
of the
CITY COUNCIL
of the
CITY of CHICAGO, ILLINOIS

Regular Meeting – Wednesday, December 11, 2013

Main Category List

LEGISLATIVE INDEX
JOURNAL of the PROCEEDINGS
of the
CITY COUNCIL
of the
CITY of CHICAGO, ILLINOIS

Regular Meeting – Wednesday, December 11, 2013

Agreements
Airports
Alley
Appointments
Bonds & Bond Issues
Budget & Appropriations
City Council
City Departments/Agencies
Claims
Commendations & Declarations
Committee/Public Hearings
Energy/Environmental Issues
Enterprise Zones
Historical Landmarks
Journal Corrections
Municipal Code Amendments
Oaths of Office
Parking
Permits/License/Fee Exemptions
Property
Public Way Usage
Signs/Signboards
Special Service Areas
Stadiums/Arenas
Streets
Tag Days
Tax Incentives
Tax Increment Financing Districts
Traffic
Tributes
Zoning Reclassifications

Abbreviations And Acronyms

A

Admin.	Administration
Agcy.	Agency
a.k.a.	Also Known As
Ald.	Alderman
AME	African Methodist Episcopal Church
ANLAP	Adjacent Neighbors Land Acquisition Program
App.	Application
Apt(s).	Apartment(s)
Assn.	Association
Assoc.	Associates
Asst.	Assistant
Atty.	Attorney
Ave	Avenue
A.M.	Ante Meridian

B

B.A..	Bachelor of Arts
Bd. of Ed.	Board of Education
Bldg.	Building
Bhp.	Bishop
Blvd	Boulevard
Bro.	Brother

C

Capt.	Captain
Card.	Cardinal
CCL	Concealed Carry License
CDBG	Community Development Block Grant
CDC	Community Development Commission
CEO	Chief Executive Officer
CFD	Chicago Fire Department
CFO	Chief Financial Officer
CFP	Chicago Firearm Permit
CHA	Chicago Housing Authority
Chap.	Chapter
Chpl.	Chaplain
Chgo.	Chicago
Co.	Company
Col	Colonel
Com.	Committee/Community
Comdr.	Commander

C

Coml.	Commercial
Comm.	Commerce/Commission
Comr.	Commissioner
Condo	Condominium
Co-Op	Cooperative
Corp.	Corporation
Corpl.	Corporal
Constr.	Construction
CPA	Certified Public Accountant
CPD	Chicago Police Department/
CPS	Chicago Public Schools
Ct	Court
CTA	Chicago Transit Authority

D

DARLEP	Digital Automated Red Light Enforcement Program
d.b.a.	Doing Business As
Deferred	Action Deferred
deg.	Degree(s)
Det.	Detective
Dept.	Department
Devel.	Developer/Development
Dist.	District
Div.	Division
Dr.	Doctor
Dr	Drive

E

E	East
EAV	Equalized Assessed Value
eb	eastbound
Elem.	Elementary
EMT	Emergency Medical Technician
Eng'r	Engineer
Equip.	Equipment
Exchg.	Exchange
Exec. Dir.	Executive Director
Expy.	Expressway

F

FAA	Federal Aviation Administration
Fahr.	Fahrenheit
FAR	Floor Area Ratio
FBI	Federal Bureau of Investigation
FDA	Federal Drug Administration

Abbreviations And Acronyms

F.F.	Firefighter
F	
Filed	Placed on File
FOID	Firearm Owner's Identification Card
Fr.	Father
ft.	feet
f.k.a.	formerly known as
G	
Gen.	General
Govt.	Government
H	
Hon.	Honorable
hrs.	Hours
HUD	Housing and Urban Development
Hwy.	Highway
HQ	Headquarters
I	
IDOT	Illinois Dept. of Transportation
IL	Illinois
Inc.	Incorporated
Ind.	Industries
Ins.	Insurance
Insp. Gen.	Inspector General
Inst'l.	Institutional
IPD	Institutional Planned Development
J	
Jr.	Junior
L	
LCpl	Lance Corporal
LLC	Limited Liability Company
LP	Limited Partnership
Lt.	Lieutenant
Ltd.	Limited
LUCHA	Latin United Community Housing Association
M	
Maj.	Major
M.B.	Missionary Baptist
MBA	Master of Business Administration
MBE	Minority Business-Owned Enterprise
M	
MWBE	Minority Women Business Enterprise
Mfg.	Manufacturing
MFT	Motor Fuel Tax
Mgmt.	Management
mins.	Minutes
MOPD	Mayors Office for People with Disabilities
Msgr.	Monsignor
Mun.	Municipal
N	
N	North
Natl.	National
NFP	Not-for-profit corporation
No.	Number
O	
Off.	Officer
Org.	Organization
P	
pg(s)	page(s)
PhD	Doctor of Philosophy
Pkg.	Package/Parking
Pkwy	Parkway
Pl	Place
Plz	Plaza
P.M.	Post Meridian
P.O.	Police Officer
PFC	Private First Class
R	
RA	Very Reverend
Rd.	Road
Re-Ref.	Re-Referred
Redevel.	Redevelopment
Ref.	Referred
Rehab.	Rehabilitation
Res.	Residence/Residential
Rest.	Restricted/Restaurant
Rev.	Reverend
ROTC	Reserve Officer's Training Corps
ROW	Right-of-way
RR	Railroad

Abbreviations And Acronyms

Rt. Rev.	Right Reverend
Ry.	Railway
RTA	Regional Transportation Authority

Q

Q1	1st Quarter (Jan – Mar)
Q2	2nd Quarter (Apr – Jun)
Q3	3rd Quarter (Jul – Sep)
Q4	4th Quarter (Oct – Dec)

S

S	South
SBIF	Small Business Improvement Fund
St.	Saint
Sch.	School
Sgt.	Sergeant
SFC.	Sergeant First Class
Sist.	Sister
Soc.	Society
Sq.	Square
Sr.	Senior
SSA	Special Service Area
SSgt.	Staff Sergeant
St	Street
Subdiv.	Subdivision
Supt.	Superintendent

T

Terr	Terrace
thru	through
TIF	Tax Increment Financing
Trans.	Transportation

U

Univ.	University
U.S.	United States
u.t.a.	Under trust agreement
Util.	Utility

V

v	versus (against)
Veh.	Vehicle

W

W	West

Y

YMCA	Young Men's Christian Association
YWCA	Young Women's Christian Association

Zoning Districts

B	Business
BPD	Business Planned Development
C	Commercial
CPD	Commercial Planned Development
DC	Downtown Core
DX	Downtown Mixed-Use
DR	Downtown Residential
DS	Downtown Service
M	Manufacturing
PD	Planned Development
PMD	Planned Manufacturing
POS	Parks and Open Space
R	Residential
RM	Residential Multi-Unit
RPD	Residential Planned Development
RS	Residential Single Unit (Detached House)
RT	Residential Two-Flat, Townhouse and Multi-Unit
SD	Special Character Overlay

AGREEMENTS

Hadiya's Foundation

4314 S Cottage Grove Ave

Use agreement for access to property

Emanuel (Mayor) O2013-9524

Referred [C.J.p. 69065] Housing

Intergovernmental

Chicago Housing Authority

Provision of additional police services

Emanuel (Mayor) O2013-9493

Referred [C.J.p. 69063] Budget

Chicago Park District

2306 W Maypole Ave

Ellen Gates Starr Park improvements

Emanuel (Mayor) O2013-9452

Referred [C.J.p. 69057] Finance

Chicago Park District

1900 W Washington Blvd

West Haven Park improvements

Emanuel (Mayor) O2013-9441

Referred [C.J.p. 69058] Finance

Chicago Transit Authority

567 W Lake St

Tax Increment Financing (TIF) assistance for Quincy Loop Station Project

Emanuel (Mayor) O2013-9176

Referred [C.J.p. 66860] Finance

Passed [C.J.p. 69095]

Lease

571 W Polk LLC

800 S Desplaines Rd

Kidney Dialysis Center

Emanuel (Mayor) O2013-8462

Referred [C.J.p. 63133] Housing

Passed [C.J.p. 71291]

Chicago Park District

5440 S Racine Ave

Sherman Park Branch Library

Emanuel (Mayor) O2013-9545

Referred [C.J.p. 69065] Housing

AGREEMENTS

Lease

Klairmont Enterprises, Inc.

1901 W Pershing Rd

Use of property by Dept. of Fleet and Facility Management

Emanuel (Mayor) O2013-9536

Referred [C.J.p. 69065] Housing

Loan & Security

WP Preservation Associates, LP

6134-6154 S Cottage Grove Ave

Development of multi-family residential housing

Emanuel (Mayor) O2013-9455

Referred [C.J.p. 69060] Finance

Redevelopment

1525 HP LLC

S Hyde Park Blvd, at E 51st St

Construction of mixed retail and residential development

Emanuel (Mayor) O2013-9433

Referred [C.J.p. 69059] Finance

Children's Place Association LLC and Children's Place Community Living LLC

3533-3545 W Chicago Ave

Construction of affordable housing

Emanuel (Mayor) O2013-9161

Referred [C.J.p. 66862] Finance

Passed [C.J.p. 69120]

Neighborhood Housing Services of Chicago, Inc.

Third Amendment to Neighborhood Housing Services Agreement for South Chicago Redevelopment Project

Emanuel (Mayor) O2013-9163

Referred [C.J.p. 66863] Finance

Passed [C.J.p. 69111]

AIRPORTS

Midway

Chicago Midway Airport Second Lien Revenue Refunding Bonds, Series 2013A, Series 2013B and Series 2013C

Dept./Agency (0) F2013-89

Filed [C.J.p. 69069]

ALLEY

Dedications

University of Chicago, The

E 56th St, portion bounded by E 57th St between S Cottage Grove Ave and S Maryland Ave

Hairston (5) O2013-9181

Referred [C.J.p. 68998] Transportation

Passed [C.J.p. 71870]

Ingress/Egress

1345 South Wabash LLC

1345 S Wabash Ave

Dowell (3) O2013-9111

Referred [C.J.p. 66839] Transportation

Passed [C.J.p. 71885]

1611 N Hermitage LLC

1720 W North Ave

Waguespack (32) O2013-8453

Referred [C.J.p. 65977] Transportation

Passed [C.J.p. 71885]

190 S LaSalle LLC

190 S LaSalle St

Reilly (42) O2013-9178

Referred [C.J.p. 69021] Transportation

Passed [C.J.p. 71884]

4007 N Paulina LLC

4007 N Paulina St

Pawar (47) O2013-8415

Referred [C.J.p. 66001] Transportation

Passed [C.J.p. 71885]

4011 N Paulina LLC

4011 N Paulina St

Pawar (47) O2013-8416

Referred [C.J.p. 66001] Transportation

Passed [C.J.p. 71886]

Atotonilco Taquieria-Restaurant

1631 S Blue Island Ave

Solis (25) O2013-8432

Referred [C.J.p. 65967] Transportation

Passed [C.J.p. 71877]

ALLEY

Ingress/Egress

Bader, Sami

208 E 51st St

Dowell (3) O2013-9169

Referred [C.J.p. 68996] Transportation

Passed [C.J.p. 71877]

Belmont Development LLC

2609 W Belmont Ave

Mell (33) O2013-8441

Referred [C.J.p. 65979] Transportation

Passed [C.J.p. 71877]

Betty's Daycare Academy, Inc.

5719-5723 W Chicora Ave

Graham (29) O2013-9162

Referred [C.J.p. 69011] Transportation

Passed [C.J.p. 71878]

Bosak Properties

6333 N Northwest Hwy

O'Connor (41) O2013-9091

Referred Transportation

Passed [C.J.p. 71878]

Botrice, Morice, Dominos's Pizza

3144 W Devon Ave

Silverstein (50) O2013-9108

Referred [C.J.p. 66846] Transportation

Passed [C.J.p. 71879]

Castleview Construction, Inc.

720-722 W Aldine Ave

Tunney (44) O2013-9171

Referred [C.J.p. 69023] Transportation

Passed [C.J.p. 71878]

Cool City Living LLC

1540 W Fullerton Ave

Waguespack (32) O2013-9437

Referred [C.J.p. 72242] Transportation

Davis, Tasha

4207 S Vincennes Ave

Dowell (3) O2013-9110

Referred [C.J.p. 66839] Transportation

Passed [C.J.p. 71879]

ALLEY

Ingress/Egress

Galaxy Environmental, Inc.
3563-3565 N Milwaukee Ave
Reboyras (30) O2013-9453
Referred [C.J.p. 72239] Transportation

Grossinger Imports, Inc. d.b.a. Grossinger Honda
6700 N Western Ave
Silverstein (50) O2013-9107
Referred [C.J.p. 66846] Transportation
Passed [C.J.p. 71879]

Kiddie Castle
4422 S Pulaski Rd
Burke (14) O2013-9442
Referred [C.J.p. 72230] Transportation

Lattas, Robert
1456 W Fullerton Ave
Waguespack (32) O2013-8452
Referred [C.J.p. 65977] Transportation
Passed [C.J.p. 71880]

Learning Circle
4250 W 63rd St
Zalewski (23) O2013-8450
Referred [C.J.p. 65965] Transportation
Passed [C.J.p. 71880]

Liz-Ney-Land Learning Center
6006-6018 S Pulaski Rd
Quinn (13) O2013-8412
Referred [C.J.p. 65957] Transportation
Passed [C.J.p. 71881]

MAO Tire Shop
4945 N Kedzie Ave
Mell (33) O2013-8455
Referred [C.J.p. 65979] Transportation
Passed [C.J.p. 71881]

Midwest Fixtures
4507-4511 W Armitage Ave
Sposato (36) O2013-9105
Referred [C.J.p. 66843] Transportation
Passed [C.J.p. 71881]

ALLEY

Ingress/Egress

Mitch Auto Sales, Inc.
3984-3986 S Archer Ave
Cardenas (12) O2013-8440
Referred [C.J.p. 65956] Transportation
Passed [C.J.p. 71882]

Nick's Body Shop
4545 N Pulaski Rd
Laurino (39) O2013-9109
Referred [C.J.p. 66844] Transportation
Passed [C.J.p. 71882]

Paco's Tacos 2, Inc.
6026-6028 S Pulaski Rd
Zalewski (23) O2013-9164
Referred [C.J.p. 69006] Transportation
Passed [C.J.p. 71882]

Precious Memories Funeral Home
7605 S Halsted St
Thomas (17) O2013-8449
Referred [C.J.p. 65961] Transportation
Passed [C.J.p. 71883]

Shaarei Chinuch Day School
2717 W Touhy Ave
Silverstein (50) O2013-8456
Referred [C.J.p. 66004] Transportation
Passed [C.J.p. 71883]

Short Stuff Chicago LLC
1243 W Belmont Ave
Waguespack (32) O2013-9436
Referred [C.J.p. 72242] Transportation

Spot Light Automotive
1474 W Hubbard St
Burnett (27) O2013-8451
Referred [C.J.p. 65970] Transportation
Passed [C.J.p. 71883]

St. Edmund's Tower Annex, Inc.
6151 S Michigan Ave
Cochran (20) O2013-9410
Referred [C.J.p. 72232] Transportation

ALLEY

Ingress/Egress

Superior Super Auto Wash, Inc.

3216-3222 W Irving Park Rd

Mell (33) O2013-9165

Referred [C.J.p. 69014] Transportation

Passed [C.J.p. 71884]

Superior Super Auto Wash, Inc.

4015 N Sawyer Ave

Mell (33) O2013-9167

Referred [C.J.p. 69014] Transportation

Passed [C.J.p. 71884]

Vacation

Bassuk, Raquel

2111-2115 S Halsted St, 2107-2109 S Halsted St

Balcer (11) O2013-6200

Referred [C.J.p. 60529] Transportation

Passed [C.J.p. 71866]

University of Chicago, The

E 56th St, portion bounded by E 57th St between S Cottage Grove Ave to S Maryland Ave

Hairston (5) O2013-9181

Referred [C.J.p. 68998] Transportation

Passed [C.J.p. 71870]

APPOINTMENTS

Ando, Scott M.

Independent Police Review Authority (Chief Administrator)

Emanuel (Mayor) A2013-149

Referred [C.J.p. 69054] Public Safety

Bowman, Angela M.

Albany Park Commission (S.S.A. No. 60) (Member)

Emanuel (Mayor) A2013-142

Referred [C.J.p. 69049] Finance

Colon, Teresa R.

Auburn, Gresham Commission (S.S.A. No. 32) (Member)

Emanuel (Mayor) A2013-137

Referred [C.J.p. 69046] Finance

Davis, Felicia

Buildings (Commissioner)

Emanuel (Mayor) A2013-148

Referred [C.J.p. 69055] Zoning

APPOINTMENTS

Eliopoulos, Louis

Albany Park Commission (S.S.A. No. 60) (Member)

Emanuel (Mayor) A2013-142

Referred [C.J.p. 69049] Finance

Fencl, Thomas M.

Northcenter Commission (S.S.A. No. 38) (Member)

Emanuel (Mayor) A2013-140

Referred [C.J.p. 69048] Finance

Fox, Anthony D.

Hyde Park Commission (S.S.A. No. 61) (Member)

Emanuel (Mayor) A2013-144

Referred [C.J.p. 69051] Finance

Gibbons, Thomas W.

Western Avenue Commission (S.S.A. No. 20) (Member)

Emanuel (Mayor) A2013-132

Referred [C.J.p. 69041] Finance

Goldberg, Alan J.

Clark Street Commission (S.S.A. No. 24) (Member)

Emanuel (Mayor) A2013-136

Referred [C.J.p. 69045] Finance

Gradilla, Gonzalo

Brighton Park-Archer Heights Commission (S.S.A. No. 39) (Members)

Emanuel (Mayor) A2013-128

Referred [C.J.p. 66858] Finance

Approved [C.J.p. 69080]

Guttman, Gregory B.

Hyde Park Commission (S.S.A. No. 61) (Member)

Emanuel (Mayor) A2013-144

Referred [C.J.p. 69051] Finance

Hanson, James M.

Hyde Park Commission (S.S.A. No. 61) (Member)

Emanuel (Mayor) A2013-143

Referred [C.J.p. 69051] Finance

Hartman, Allison C.

Hyde Park Commission (S.S.A. No. 61) (Member)

Emanuel (Mayor) A2013-144

Referred [C.J.p. 69051] Finance

APPOINTMENTS

Hennessy, James M.
Hyde Park Commission (S.S.A. No. 61) (Member)
Emanuel (Mayor) A2013-144
Referred [C.J.p. 69051] Finance

Herzog, George C.
Western Avenue Commission (S.S.A. No. 20) (Member)
Emanuel (Mayor) A2013-130
Referred [C.J.p. 69042] Finance

Hudson, Dorothy
Commerical Avenue Commission (S.S.A. No. 5) (Member)
Emanuel (Mayor) A2013-129
Referred [C.J.p. 69040] Finance

Jakubco, Jerome P.
Northcenter Commission (S.S.A. No. 38) (Member)
Emanuel (Mayor) A2013-140
Referred [C.J.p. 69048] Finance

Jardien, Jeanne Marie
Sauganash Commission (S.S.A. No. 62) (Member)
Emanuel (Mayor) A2013-146
Referred [C.J.p. 69052] Finance

Johnson, Christopher M.
Clark Street Commission (S.S.A. No. 24) (Member)
Emanuel (Mayor) A2013-136
Referred [C.J.p. 69045] Finance

Kern, Frank J.
Albany Park Commission (S.S.A. No. 60) (Member)
Emanuel (Mayor) A2013-142
Referred [C.J.p. 69049] Finance

Klairmont, Alfred M.
Sauganash Commission (S.S.A. 62) (Member)
Emanuel (Mayor) A2013-145
Referred [C.J.p. 69053] Finance

Mayer, Julie A.
Western Avenue Commission (S.S.A. No. 20) (Member)
Emanuel (Mayor) A2013-131
Referred [C.J.p. 69042] Finance

APPOINTMENTS

McGarry, Michael M.
Hyde Park Commission (S.S.A. No. 61) (Member)
Emanuel (Mayor) A2013-143
Referred [C.J.p. 69051] Finance

McHale, James A.
Clark Street Commission (S.S.A. No. 24) (Member)
Emanuel (Mayor) A2013-135
Referred [C.J.p. 69045] Finance

Milne, Dorothy L.
Clark Street Commission (S.S.A. No. 24) (Member)
Emanuel (Mayor) A2013-136
Referred [C.J.p. 69045] Finance

Mulcahy, Kathleen W.
Walden Parkway Commission (S.S.A. 64) (Member)
Emanuel (Mayor) A2013-147
Referred [C.J.p. 69054] Finance

Naghavi, Mirjavad
Albany Park Commission (S.S.A. No. 60) (Member)
Emanuel (Mayor) A2013-142
Referred [C.J.p. 69049] Finance

O'Connell, Margaret A.
Western Avenue Commission (S.S.A. No. 20) (Member)
Emanuel (Mayor) A2013-132
Referred [C.J.p. 69041] Finance

Owings, Kevin M.
Clark Street Commission (S.S.A. No. 24) (Member)
Emanuel (Mayor) A2013-136
Referred [C.J.p. 69045] Finance

Regan, Ann M.
Sauganash Commission (S.S.A. No. 62) (Member)
Emanuel (Mayor) A2013-146
Referred [C.J.p. 69052] Finance

Rogel, Mary J.
Hyde Park Commission (S.S.A. No. 61) (Member)
Emanuel (Mayor) A2013-143
Referred [C.J.p. 69051] Finance

APPOINTMENTS

Romo, Genaro, Jr.

Brighton Park-Archer Heights Commission (S.S.A. No. 39) (Members)

Emanuel (Mayor) A2013-128

Referred [C.J.p. 66858] Finance

Approved [C.J.p. 69080]

Rumsey, George W.

Hyde Park Commission (S.S.A. No. 61) (Member)

Emanuel (Mayor) A2013-144

Referred [C.J.p. 69051] Finance

Sedio, Laurie A.

Southwest Business Growth Area Commission (S.S.A. No. 3) (Member)

Emanuel (Mayor) A2013-127

Referred [C.J.p. 66857] Finance

Approved [C.J.p. 69079]

Smith III, Robert J.

Sauganash Commission (S.S.A. 62) (Member)

Emanuel (Mayor) A2013-145

Referred [C.J.p. 69053] Finance

Tarpey, Patrick A.

Sauganash Commission (S.S.A. No. 62) (Member)

Emanuel (Mayor) A2013-146

Referred [C.J.p. 69052] Finance

Thomas, Joanna Miner

Andersonville Commission (S.S.A. No. 22) (Member)

Emanuel (Mayor) A2013-133

Referred [C.J.p. 69043] Finance

Trainor, Donna K.

Hyde Park Commission (S.S.A. No. 61) (Member)

Emanuel (Mayor) A2013-144

Referred [C.J.p. 69051] Finance

Tunnell, John M.

Albany Park Commission (S.S.A. No. 60) (Member)

Emanuel (Mayor) A2013-141

Referred [C.J.p. 69050] Finance

APPOINTMENTS

Valavanis, Panagiotis K.

Andersonville Commission (S.S.A. No. 22) (Member)

Emanuel (Mayor) A2013-134

Referred [C.J.p. 69044] Finance

Welch, Kathryn V.

Auburn Gresham Commission (S.S.A. No. 32) (Member)

Emanuel (Mayor) A2013-138

Referred [C.J.p. 69047] Finance

Wells, Sally R.

Auburn Gresham Commission (S.S.A. No. 32) (Member)

Emanuel (Mayor) A2013-139

Referred [C.J.p. 69048] Finance

BONDS & BOND ISSUES

Chicago Midway Airport Second Lien Revenue Refunding Bonds, Series 2013A, Series 2013B and Series 2013C

Dept./Agency (0) F2013-89

Filed [C.J.p. 69069]

Housing Revenue Bonds issuance for Sangamon Terrace LLC

6145 S Sangamon St

Senior very low-income housing

Emanuel (Mayor) O2013-9173

Referred [C.J.p. 66861] Finance

Passed [C.J.p. 69117]

Multi-Family Housing Revenue Bonds issuance for Parkside Entities

461-467 W Division St, 1100 N Cleveland Ave

Multi-family low income housing

Emanuel (Mayor) O2013-9443

Referred [C.J.p. 69060] Finance

BUDGET & APPROPRIATIONS

Annual Appropriation Ordinance

Year 2014

Fund No. 925 Amendment

Mayor's Office and Dept. of Cultural Affairs and Special Events

Emanuel (Mayor) O2013-9508

Referred [C.J.p. 69063] Budget

CITY COUNCIL

Elections

Submission of public question for voters on March 18, 2014 election concerning increase in taxicab rates of fare

Beale (9) R2013-1104

Referred [C.J.p. 69000] Finance

Adopted [C.J.p. 69081]

Submission of public question to voters on March 18, 2014 election concerning ban on use of high capacity magazines for firearms

Balcer (11) SR2013-1103

Referred [C.J.p. 69001] Finance

Submission of public question to voters on March 18, 2014 election concerning Firearm Concealed Carry Act

Burke (14) R2013-1102

Referred [C.J.p. 69003] Finance

Adopted [C.J.p. 69085]

Regular Meetings

January 15, 2014 at 10:00 A.M.

Burke (14) O2013-9784

Passed [C.J.p. 72266]

CITY DEPARTMENTS/AGENCIES

Law

Call on Corporation Counsel to take legal action against operators of dangerous and defective DOT-111 tank cars, and formally petition U.S. Department of Transportation's Pipelines and Hazardous Materials Safety Administration to promulgate rules that will mandate retrofit of existing DOT-111 tank cars

Burke (14), O'Shea (19) Or2013-788

Referred [C.J.p. 72231] Finance

CLAIMS

Condominium Refuse Rebate

161 Chicago Avenue East Condo Assn.

Reilly (42) CL2013-2272

Referred [C.J.p. 72218] Finance

212 W Washington Condo and sundry others

Burke (14) CL2013-2261

Failed to Pass [C.J.p. 71055]

2912 North Commonwealth Condo Assn.

Tunney (44) CL2013-2273

Referred [C.J.p. 72219] Finance

CLAIMS

Condominium Refuse Rebate

401 East Ontario Condo Assn.

Reilly (42) CL2013-2272

Referred [C.J.p. 72218] Finance

6737 West Irving Park Road Condo Assn.

Cullerton (38) CL2013-2267

Referred [C.J.p. 72218] Finance

879 and 881 Condo Assn.

Reilly (42) CL2013-2272

Referred [C.J.p. 72218] Finance

Edgewood Manor III Condo Assn.

O'Connor (41) CL2013-2268

Referred [C.J.p. 72218] Finance

Gregory Court Condo Assn.

O'Connor (41) CL2013-2269

Referred [C.J.p. 72218] Finance

Leland Manor Condo Assn.

Mell (33) CL2013-2262

Referred [C.J.p. 72218] Finance

Parkview East Condo Assn. No. 2

O'Connor (41) CL2013-2270

Referred [C.J.p. 72218] Finance

Ravenswood Pointe Condo Assn. (2012)

Mell (33) CL2013-2263

Referred [C.J.p. 72218] Finance

Ravenswood Pointe Condo Assn. (2013)

Mell (33) CL2013-2264

Referred [C.J.p. 72218] Finance

West Bryon Condo Assn.

Mell (33) CL2013-2265

Referred [C.J.p. 72218] Finance

Wilson Gardens East Condo Assn.

Mell (33) CL2013-2266

Referred [C.J.p. 72218] Finance

Damage to Property

Chaney, Carmen E.

City Clerk (transmitted by) CL2013-2222

Referred [C.J.p. 69078] Finance

Howard, Debra

City Clerk (transmitted by) CL2013-2221

Referred [C.J.p. 69078] Finance

CLAIMS

Damage to Property

Kehr, Donald
City Clerk (transmitted by) CL2013-2246
Referred [C.J.p. 69078] Finance

March, David E.
City Clerk (transmitted by) CL2013-2247
Referred [C.J.p. 69078] Finance

Rayo, Misael
City Clerk (transmitted by) CL2013-2241
Referred [C.J.p. 69079] Finance

Rmk Enterprises of Illinois Inc.
City Clerk (transmitted by) CL2013-2240
Referred [C.J.p. 69079] Finance

Swan, Charles
City Clerk (transmitted by) CL2013-2230
Referred [C.J.p. 69079] Finance

Damage to Vehicle

Birch, Nathan J.
City Clerk (transmitted by) CL2013-2231
Referred [C.J.p. 69077] Finance

Connell, Trevor P.
City Clerk (transmitted by) CL2013-2232
Referred [C.J.p. 69078] Finance

Cornea, Samuel
City Clerk (transmitted by) CL2013-2243
Referred [C.J.p. 69078] Finance

Domek, Paul
City Clerk (transmitted by) CL2013-2256
Referred [C.J.p. 69078] Finance

Ebert, Joanne
City Clerk (transmitted by) CL2013-2248
Referred [C.J.p. 69078] Finance

Flores, Jose N.
City Clerk (transmitted by) CL2013-2235
Referred [C.J.p. 69078] Finance

Hester, Joseph
City Clerk (transmitted by) CL2013-2255
Referred [C.J.p. 69078] Finance

Hornik, Donna
City Clerk (transmitted by) CL2013-2242
Referred [C.J.p. 69078] Finance

CLAIMS

Damage to Vehicle

Macklin, Donyel M.
City Clerk (transmitted by) CL2013-2225
Referred [C.J.p. 69078] Finance

Mills, Jacqueline
City Clerk (transmitted by) CL2013-2254
Referred [C.J.p. 69078] Finance

Pace, Kathleen D.
City Clerk (transmitted by) CL2013-2250
Referred [C.J.p. 69078] Finance

Pederson, Brian J.
City Clerk (transmitted by) CL2013-2224
Referred [C.J.p. 69078] Finance

Princehorn, Meghan L.
City Clerk (transmitted by) CL2013-2236
Referred [C.J.p. 69078] Finance

Quezada, Julia
City Clerk (transmitted by) CL2013-2234
Referred [C.J.p. 69079] Finance

Ray, Karl
City Clerk (transmitted by) CL2013-2223
Referred [C.J.p. 69079] Finance

Simkin, Rick
City Clerk (transmitted by) CL2013-2233
Referred [C.J.p. 69079] Finance

Tribo, Vincent
City Clerk (transmitted by) CL2013-2253
Referred [C.J.p. 69079] Finance

Vadillo, Guillermo
City Clerk (transmitted by) CL2013-2252
Referred [C.J.p. 69079] Finance

Yarbrough, Ashley T.
City Clerk (transmitted by) CL2013-2249
Referred [C.J.p. 69079] Finance

Damage to Vehicle - Pothole

Bryant, Edward
City Clerk (transmitted by) CL2013-2258
Referred [C.J.p. 69078] Finance

Creek, Thomas E.
City Clerk (transmitted by) CL2013-2226
Referred [C.J.p. 69078] Finance

CLAIMS

Damage to Vehicle - Pothole

Echols, Howard R.
City Clerk (transmitted by) CL2013-2238
Referred [C.J.p. 69078] Finance

Goldstick, Jerome and Myrna
City Clerk (transmitted by) CL2013-2228
Referred [C.J.p. 69078] Finance

Harris, Richard
City Clerk (transmitted by) CL2013-2237
Referred [C.J.p. 69078] Finance

Lubeck, Alan
City Clerk (transmitted by) CL2013-2227
Referred [C.J.p. 69078] Finance

Nasr, Sharif
City Clerk (transmitted by) CL2013-2257
Referred [C.J.p. 69078] Finance

Salazar, Denice
City Clerk (transmitted by) CL2013-2229
Referred [C.J.p. 69079] Finance

Superior Air-Ground Ambulance Services
City Clerk (transmitted by) CL2013-2259
Referred [C.J.p. 69079] Finance

Vejzovic, Enver
City Clerk (transmitted by) CL2013-2244
Referred [C.J.p. 69079] Finance

Vitaliy, Vlasenko
City Clerk (transmitted by) CL2013-2239
Referred [C.J.p. 69079] Finance

Walton, Robert E.
City Clerk (transmitted by) CL2013-2245
Referred [C.J.p. 69079] Finance

Excessive Water Rates

Wipf, Donna M.
City Clerk (transmitted by) CL2013-2251
Referred [C.J.p. 69079] Finance

Police Officer/Firefighter Injuries

Regular Orders

All Amounts
Burke (14) Or2013-782
Passed [C.J.p. 70842]

CLAIMS

Police Officer/Firefighter Injuries

Regular Orders

Each amount not to exceed $1,000
Burke (14) Or2013-780
Passed [C.J.p. 70842]

Third Party Orders

All Amounts
Burke (14) Or2013-784
Passed [C.J.p. 70988]

Third Party Orders

Each amount not to exceed $1,000
Burke (14) Or2013-783
Passed [C.J.p. 70988]

Small Claims

4101 LLC and sundry others
Burke (14) Or2013-787
Passed [C.J.p. 70994]

Rose, Frank V. and sundry others
Burke (14) CL2013-2260
Failed to Pass [C.J.p. 71054]

COMMENDATIONS & DECLARATIONS

"Computer Science Education Week" in Chicago
December 4, 2013
Silverstein (50) R2013-1183
Adopted [C.J.p. 72200]

Alexander, (P.O.) Deola
Retirement from Chicago Police Department
Thompson (16) R2013-1168
Adopted [C.J.p. 72185]

Altman, (P.O.) George
Retirement from Chicago Police Department
Thompson (16) R2013-1170
Adopted [C.J.p. 72186]

Angelo, (Dr.) Patrick
Gratitude extended for charitable contributions to homeless and needy
Emanuel (Mayor), Burke R2013-1144
Adopted [C.J.p. 69034]

COMMENDATIONS & DECLARATIONS

Arnstein & Lehr LLP
120th anniversary
Laurino (39) R2013-1180
Adopted [C.J.p. 72197]

Bautista Memorial Scholarship, The
Provision of educational opportunities to needy students
Solis (25) R2013-1143
Adopted [C.J.p. 69066]

Bucktown Community Organization
40th anniversary
Fioretti (2), Waguespack R2013-1149
Adopted [C.J.p. 72166]

Clarke, (P.O.) Joseph
Retirement from Chicago Police Department
Thompson (16) R2013-1169
Adopted [C.J.p. 72187]

Clarke, Evan
Recognition extended for decisive actions
Laurino (39) R2013-1179
Adopted [C.J.p. 72196]

Coleman, (P.O.) Ronald D.
Heroic actions in apprehension of armed offenders
Emanuel (Mayor) R2013-1184
Adopted [C.J.p. 69032]

Dunigan, (P.O.) Gwendolyn
Retirement from Chicago Police Department
Thompson (16) R2013-1171
Adopted [C.J.p. 72188]

Dzieszko, (Fr.) (Ted) Thaddeus
25th anniversary in priesthood
Arena (45) R2013-1182
Adopted [C.J.p. 72199]

Fudge Pot, The and Dattalo Family
50th anniversary
Fioretti (2), Burnett (27) R2013-1148
Adopted [C.J.p. 72165]

George, (Cardinal) His Eminence Francis
50th anniversary of priesthood
Fioretti (2) R2013-1146
Adopted [C.J.p. 72163]

COMMENDATIONS & DECLARATIONS

John C. Dore School
Congratulations extended to 2013 Girls 5th and 6th Grade Volleyball Team on winning Network Championship
Quinn (13) R2013-1155
Adopted [C.J.p. 72172]

Keating, John
50th birthday
Balcer (11), Harris (8) R2013-1145
Adopted [C.J.p. 72168]

Kidwatch Plus
30th anniversary
Laurino (39) R2013-1181
Adopted [C.J.p. 72198]

Mikell, Etta B.
Gratitude extended for service to Englewood community
Thompson (16) R2013-1172
Adopted [C.J.p. 72189]

New Life Covenant Church
Congratulations extended on grand opening of main campus
Maldonado (26) R2013-1173
Adopted [C.J.p. 72190]

Petrakis, Dina and Littlerock Construction, Inc.
20th anniversary
Fioretti (2), Waguespack R2013-1150
Adopted [C.J.p. 72167]

Puerto Rican Police Association
35th anniversary
Suarez (31) R2013-1174
Adopted [C.J.p. 72191]

Rutkowski, (Hank) Henry J., Sr.
Gratitude extended for military service and December 11, 2013 declared "Henry J. 'Hank' Rutkowski, Sr., Day" in Chicago
Burke (14) R2013-1164
Adopted [C.J.p. 72181]

Tullman, Howard A.
Receipt of Jerold S. Solovy Freedom Award
Burke (14) R2013-1163
Adopted [C.J.p. 72180]

COMMENDATIONS & DECLARATIONS

Vance, Rochell

Retirement from Essex Inn

Fioretti (2) R2013-1147

Adopted [C.J.p. 72164]

Welsh, Kelly P.

Retirement as executive vice president and general counsel at Northern Trust-Chicago

Burke (14) R2013-1165

Adopted [C.J.p. 72182]

Young, (Dr.) Quentin

Recognition extended for service to social justice, civil rights, concerning conduct and business practices and equality of health care and medicine

Waguespack (32), and R2013-1175

Adopted [C.J.p. 72192]

COMMITTEE/PUBLIC HEARINGS

Committee on Aviation

Call for hearings on business practices and compensation system of The Hudson Group at Chicago Midway Airport

Brookins (21), and Others R2013-1141

Referred [C.J.p. 72234] Aviation

ENERGY/ENVIRONMENTAL ISSUES

Open Space Impact Fees

Jacob Park

4658 N Virginia Ave

Park creation project

Emanuel (Mayor) O2013-9607

Referred [C.J.p. 69066] Special Events

LaSalle II Magnet Elementary School

1148 W Honore St

School garden project

Emanuel (Mayor) O2013-9589

Referred [C.J.p. 69066] Special Events

Park 569

1358 W Monroe St

New park project

Emanuel (Mayor) O2013-9643

Referred [C.J.p. 69066] Special Events

ENERGY/ENVIRONMENTAL ISSUES

Open Space Impact Fees

William Penn Elementary School

1616 S Avers Ave

School garden projects

Emanuel (Mayor) O2013-9598

Referred [C.J.p. 69066] Special Events

ENTERPRISE ZONES

Expansion of Enterpise Zone 1

Starting at Corporation limits bounded by Eisenhower Expressway to S Damen Ave to W Roosevelt Rd to S Racine Ave to W Maxwell St, and various streets to point of beginning

Development and rehabilitation of depressed areas

Emanuel (Mayor) O2013-9464

Referred [C.J.p. 69061] Finance

HISTORICAL LANDMARKS

Designation

Augustus Warner House

1337 N Dearborn St

City Clerk (transmitted by) O2013-8380

Referred [C.J.p. 63150] Zoning

Passed [C.J.p. 72132]

Permit Fee Waivers

Cameron, Brian and Janette

3252 W Virginia Ave

Laurino (39) Or2013-733

Referred [C.J.p. 69016] Zoning

Passed [C.J.p. 72139]

Pearson, Arthur

11348 S St Lawrence Ave

Beale (9) Or2013-668

Referred [C.J.p. 65953] Zoning

Passed [C.J.p. 72138]

JOURNAL CORRECTIONS

Year 2013

Advisory referendum for submission to Chicago voters whether to elect members of Board of School District 299, by changing committee referral resulting from two committees being called to Committee on Committees, Rules and Ethics

September 11, 2013 C.J.p. 66006

City Clerk (transmitted by) O2013-9412

Referred [C.J.p. 69077] Rules

JOURNAL CORRECTIONS

Year 2013

Class L Tax incentiv for property at 12 S Michigan Ave, by replacing entire ordinance and exhibits

June 5, 2013 C.J.p. 54020-54033

Burke (14) O2013-6106

Referred [C.J.p. 60532] Rules

Passed [C.J.p. 71151]

Free permit for Independent Park Advisory Council and fee exemptions for Inspiration Corp. d.b.a The Living Room Cafe and Living Hope Church, by reversing passed action to "Do Not Pass"

July 24, 2013 C.J.p. 57598-57602

Mendoza (Clerk) O2013-6060

Referred [C.J.p. 58810] Rules

Passed [C.J.p. 71145]

Loan Agreement with Senior Suites Chicago Norwood Park LLC regarding vote of Alderman Burke

July 24, 2013 C.J.p. 57591

Burke (14) O2013-9103

Referred [C.J.p. 66841] Rules

Passed [C.J.p. 71150]

Municipal Code Chapters 17-4 and 17-8 amendment regarding Central Area Parking District (MA-159), by adding Exhibit A to end of ordinance

July 24, 2013 C.J.p.58315 thru 58318

Harris (8) O2013-9411

Passed [C.J.p. 71143]

Direct Introduction Rules

Municipal Code Section 8-4-081 semantic correction for words urinate and defecate

February 13, 2013 C.J.p. 46841-46843

Mendoza (Clerk) O2013-6075

Referred [C.J.p. 58811] Rules

Passed [C.J.p. 71166]

Sign/signbord for Landmark Sign Group by changing elevation of Sign 2 to State St elevation

June 26, 2013 C.J.p. 57109

Mendoza (Clerk) O2013-6056

Referred [C.J.p. 58810] Rules

Passed [C.J.p. 71151]

JOURNAL CORRECTIONS

Year 2013

Zoning Reclassification App No. 17730, by replacing ordinance, Planned Development No. 958 and exhibits

July 24, 2013 C.J.p. 58425 thru 58503

Mendoza (Clerk) O2013-7529

Referred [C.J.p. 60681] Rules

Passed [C.J.p. 71062]

Zoning Reclassification of App No. 17677 by inserting common address 1330 E 53rd St

June 5, 2013 C.J.p. 55477

Mendoza (Clerk) O2013-6055

Referred [C.J.p. 58810] Rules

Passed [C.J.p. 71151]

LAWSUITS/SETTLEMENTS

Report of Settlements

Month of October 2013

Burke (14) F2013-90

Filed [C.J.p. 71057]

MUNICIPAL CODE AMENDMENTS

Title 2 - City Government & Administration

Ch. 8 City Council & Wards of City

2-8-840 modifying office hours of Legislative Reference Bureau to exclude Saturdays, Sundays and legal holidays

Laurino (39) SO2013-7724

Referred [C.J.p. 63070] Rules

2-8-850 (a) thru (c) modifying duty of Legislative Reference Bureau to include providing members of City Council with summary of introduced matters, and obtaining information concerning laws and codes of other cities and municipalities on behalf of City Council

Laurino (39) SO2013-7724

Referred [C.J.p. 63070] Rules

Ch. 32 Dept. of Finance

2-32-400 authorizing municipal depository designation to successor of previously designated depository without further action by City Council

Emanuel (Mayor) O2013-9667

Referred [C.J.p. 69056] Finance

MUNICIPAL CODE AMENDMENTS

Title 2 - City Government & Administration

Ch. 32 Dept. of Finance

2-32-520 (b) (d) (f) modifying authorized classes of securities investment by City to include U.S. treasury bills and other non-interest bearing general obligations of U.S. government agencies, commercial paper, and fully collateralized certificates of deposit of banks or savings loan associations designated as municipal depositories

Emanuel (Mayor) O2013-9481

Referred [C.J.p. 69057] Finance

Ch. 53 City Council Office of Financial Analysis

2-53-010 (new) establishment of City Council Office of Financial Analysis

Pawar (47), and Others SO2013-9150

Deferred and Published [C.J.p. 66047]

2-53-020 (new) (a) thru (c) appointment, term of office and qualifications of Council Financial Analyst

Pawar (47), and Others SO2013-9150

Deferred and Published [C.J.p. 66047]

2-53-030 (new) (a) thru (i) powers and duties of City Council Office of Financial Analysis and Council Financial Analyst to render analyses of Mayor's proposed annual budget, budget options, City's annual audit, report, other analysis and financial analysis reviews

Pawar (47), and Others SO2013-9150

Deferred and Published [C.J.p. 66047]

2-53-040 (new) (a) thru (e) authorizing Council Financial Analyst access to City records

Pawar (47), and Others SO2013-9150

Deferred and Published [C.J.p. 66047]

2-53-050 (new) (a) thru (e) establishment of Council Office of Financial Analysis Oversight Committee, encompassing composition, appointment of members, term, and restricted acts

Pawar (47), and Others SO2013-9150

Deferred and Published [C.J.p. 66047]

MUNICIPAL CODE AMENDMENTS

Title 2 - City Government & Administration

Ch. 53 City Council Office of Financial Analysis

2-53-060 (new) (a) (b) functions of Council Office of Financial Analysis Oversight Committee

Pawar (47), and Others SO2013-9150

Deferred and Published [C.J.p. 66047]

Ch. 54 City Council Legislative Office of Minority - Women-Owned Business Participation and Compliance

2-54-020 (new) establishment and composition of City Council Legislative Office of Minority and Women-Owned Business Participation and Compliance

Colón (35), and Others O2013-9484

Referred [C.J.p. 72243] Budget

2-54-030 (new) (a) thru (e) Auditor General for Minority and Women-Owned Business Participation and Compliance appointment and qualifications

Colón (35), and Others O2013-9484

Referred [C.J.p. 72243] Budget

2-54-040 (new) Auditor General for Minority and Women-Owned Participation and Compliance term of office

Colón (35), and Others O2013-9484

Referred [C.J.p. 72243] Budget

2-54-050 (new) Auditor General for Minority and Women-Owned Business Participation and Compliance may be removed prior to expiration of his or her term at discretion of City Council

Colón (35), and Others O2013-9484

Referred [C.J.p. 72243] Budget

2-54-060 (new) (a) thru (d) Auditor General for Minority and Women-Owned Business Participation and Compliance powers and duties

Colón (35), and Others O2013-9484

Referred [C.J.p. 72243] Budget

2-54-090 (new) (a) thru (d) Audit General for Minority and Women-Owned Business Participation and Compliance scope of audits includes requests for cooperation and information from City Departments, agencies, employees, contractors, licensees and individuals related to subject of any audit

Colón (35), and Others O2013-9484

Referred [C.J.p. 72243] Budget

MUNICIPAL CODE AMENDMENTS

Title 2 - City Government & Administration

Ch. 54 City Council Legislative Office of Minority - Women-Owned Business Participation and Compliance

2-54-100 (new) duty of every officer, employee, department, agency, contractor, subcontractor and licensee of City, and every agency listed as subject to investigative power of Auditor General for Minority and Women-Owned Business to cooperate in any audit

Colón (35), and Others O2013-9484

Referred [C.J.p. 72243] Budget

2-54-130 (new) penalty for obstructing or interfering with audits includes fine or revocation of Women or Minority Business Enterprise certification

Colón (35), and Others O2013-9484

Referred [C.J.p. 72243] Budget

2-54-150 (new) severability clause

Colón (35), and Others O2013-9484

Referred [C.J.p. 72243] Budget

Title 3 - Revenue & Finance

Ch. 32 Chicago Personal Property Lease Transaction Tax

3-32-050 (a) eliminating exemption of car-sharing organizations from payment of personal property lease transaction tax

Colón (35), and Others O2013-9484

Referred [C.J.p. 72243] Budget

Title 4 - Businesses, Occupations & Consumer Protection

Ch. 60 Liquor Dealers

4-60-022 (16.50) allow issuance of additional alcoholic liquor licenses on portions of S Damen Ave

Thompson (16) O2013-9146

Referred [C.J.p. 66841] License

Passed [C.J.p. 71313]

4-60-022 (35.30) allow issuance of additional alcoholic liquor licenses on portions of N California Ave

Moreno (1) O2013-9434

Referred [C.J.p. 72219] License

MUNICIPAL CODE AMENDMENTS

Title 4 - Businesses, Occupations & Consumer Protection

Ch. 60 Liquor Dealers

4-60-023 (47.70) allow issuance of additional package goods licenses on portions of W Wilson Ave

Pawar (47) O2013-9439

Referred [C.J.p. 72255] License

4-60-023 (new) (33.205) disallow issuance of additional package goods licenses on portions of N Klmball Ave

Mell (33) O2013-9435

Referred [C.J.p. 72242] License

Ch. 64 Tobacco Dealers

4-64-098 (new) definition of flavored tobacco product

Emanuel (Mayor), and O2013-9185

Referred [C.J.p. 66859] Finance Health Environment

Passed [C.J.p. 72158]

4-64-180 (a) thru (c) restricting sale, barter or exchange of flavored tobacco products at any location within 500 feet of public, private or parochial elementary, middle or secondary school and authorizing Commissioner of Business Affairs and Consumer Protection and Commissioner of Health to promulgate enforcement rules

Emanuel (Mayor), and O2013-9185

Referred [C.J.p. 66859] Finance Health Environment

Passed [C.J.p. 72158]

Ch. 156 Amusements

4-156-430 (b) (c) (f) (g) (l) (j) modifying restrictions on athletic contests, sports, games including baseball games and directly related events to baseball games taking place in open air portion of any stadium or playing field, and setting forth guidelines for submission and approval of requests for holding nationally televised regular season home baseball games, concerts and nonsporting events

Emanuel (Mayor) SO2013-7858

Referred [C.J.p. 60647] License

MUNICIPAL CODE AMENDMENTS

Title 4 - Businesses, Occupations & Consumer Protection

Ch. 156 Amusements

4-156-430 (l) restricting sale of beer and alcohol at baseball games, concerts and nonsporting events taking place in open air stadiums or playing fields

Emanuel (Mayor) SO2013-7858

Referred [C.J.p. 60647] License

Ch. 240 Pawnbrokers

4-240-045 (new (a) thru (d) limited number of pawnbroker licenses issued by population and restricting pawn shop locations in accordance with zoning laws

Harris (8), and Others O2013-9492

Referred [C.J.p. 72227] License

4-240-245 (new) (a) thru (c) limiting number of pawnbroker licenses issued by population and restricting pawn shop locations in accordance with zoning regulations

Harris (8), and Others O2013-9752

Referred [C.J.p. 72228] License

Ch. 288 Crane Operators

4-288-020 modifying definition of crane operator and related terminology

Emanuel (Mayor), and SO2013-8227

Referred [C.J.p. 60648] Zoning

4-288-030 (a) (b) modifying application guidelines for crane operator's license including qualification requirements for taking examination therefor

Emanuel (Mayor), and SO2013-8227

Referred [C.J.p. 60648] Zoning

4-288-040 modifying administration, regulation and enforcement provisions governing crane operator examination, certification, qualification and licensing

Emanuel (Mayor), and SO2013-8227

Referred [C.J.p. 60648] Zoning

4-288-050 modifying provision governing crane operator examination exemptions and waivers

Emanuel (Mayor), and SO2013-8227

Referred [C.J.p. 60648] Zoning

4-288-060 modifying provision governing issuance of crane operator's license

Emanuel (Mayor), and SO2013-8227

Referred [C.J.p. 60648] Zoning

MUNICIPAL CODE AMENDMENTS

Title 4 - Businesses, Occupations & Consumer Protection

Ch. 288 Crane Operators

4-288-080 repealing provision governing crane operator's license issued by other governmental agencies

Emanuel (Mayor), and SO2013-8227

Referred [C.J.p. 60648] Zoning

4-288-090 modifying crane operator's license term, renewal and reinstatement fee

Emanuel (Mayor), and SO2013-8227

Referred [C.J.p. 60648] Zoning

4-288-100 (a) (b) modifying crane operator examination and license fees

Emanuel (Mayor), and SO2013-8227

Referred [C.J.p. 60648] Zoning

4-288-110 requiring permit for apprentice crane operators

Emanuel (Mayor), and SO2013-8227

Referred [C.J.p. 60648] Zoning

4-288-120 requiring crane operator licensee or apprentice to carry license, certificate or permit while operating crane

Emanuel (Mayor), and SO2013-8227

Referred [C.J.p. 60648] Zoning

4-288-122 (new) (a) thru (c) requiring permit to assemble or jump tower cranes or derrick type equipment

Emanuel (Mayor), and SO2013-8227

Referred [C.J.p. 60648] Zoning

4-288-125 (new) requiring crane operator to report accidents or safety issues regarding operation, assembly, disassembly or jumping of crane

Emanuel (Mayor), and SO2013-8227

Referred [C.J.p. 60648] Zoning

4-288-127 (new) (a) thru (c) safety requirement for crane equipment and operation

Emanuel (Mayor), and SO2013-8227

Referred [C.J.p. 60648] Zoning

4-288-128 (new) prohibiting any person from violating rule or regulation promulgated by Commissioner of Buildings

Emanuel (Mayor), and SO2013-8227

Referred [C.J.p. 60648] Zoning

MUNICIPAL CODE AMENDMENTS

Title 4 - Businesses, Occupations & Consumer Protection

Ch. 288 Crane Operators

4-288-130 modifying provision governing revocation, suspension or nonrenewal of crane operator's license or apprentice's permit

Emanuel (Mayor), and SO2013-8227

Referred [C.J.p. 60648] Zoning

4-288-140 (a) (b) modifying penalty provision for violation of Chapter or any rule or regulation promulgated thereunder

Emanuel (Mayor), and SO2013-8227

Referred [C.J.p. 60648] Zoning

4-288-70 modifying classification of crane operator's licenses to include Class I and Class II

Emanuel (Mayor), and SO2013-8227

Referred [C.J.p. 60648] Zoning

Title 7 - Health & Safety

Ch. 31

7-31-10 (new) (a) thru (g) definitions of polystyrene foam, food dispensing establishment, food service ware and related terminology

Burke (14), Cardenas (12) O2013-9480

Referred [C.J.p. 72230] Finance

7-31-20 (new) (a) (b) prohibiting food dispensing establishments and City facilities from using polystyrene foam food service ware as food container

Burke (14), Cardenas (12) O2013-9480

Referred [C.J.p. 72230] Finance

7-31-30 (new) (a) (b) prohibiting manufacturers from selling polystyrene loose fill packaging in City

Burke (14), Cardenas (12) O2013-9480

Referred [C.J.p. 72230] Finance

7-31-40 (new) (a) (b) exemptions from prohibition on prepackaged foods and specific types of food service ware

Burke (14), Cardenas (12) O2013-9480

Referred [C.J.p. 72230] Finance

7-31-50 (new) imposing fines for Chapter violations

Burke (14), Cardenas (12) O2013-9480

Referred [C.J.p. 72230] Finance

MUNICIPAL CODE AMENDMENTS

Title 7 - Health & Safety

Ch. 31

7-31-60 (new) authorizing Department of Business Affairs and Consumer Protection to enforce Chapter provisions

Burke (14), Cardenas (12) O2013-9480

Referred [C.J.p. 72230] Finance

7-31-70 (new) severability clause

Burke (14), Cardenas (12) O2013-9480

Referred [C.J.p. 72230] Finance

Title 9 - Vehicles, Traffic & Rail Transportation

Ch. 64 Parking Regulations

9-64-010 (b) providing for enforcement of least restrictive temporary sign prohibiting standing or parking of vehicles on streets within Wrigley Field

Brookins (21), and Others O2013-9454

Referred [C.J.p. 72233] Pedestrian and Traffic Safety

9-64-041 (b) requiring department responsible for posting or erecting temporary signs prohibiting or restricting parking in area less than 200 feet in length to place temporary barriers such as cones or sawhorses

Brookins (21), and Others O2013-9454

Referred [C.J.p. 72233] Pedestrian and Traffic Safety

9-64-090 (h) sustaining enforcement of not-for-profit organization one-day residential parking permit program

Smith (43), and Others O2013-9446

Referred [C.J.p. 72253] Pedestrian and Traffic Safety

Ch. 76 Vehicle Equipment

9-100-020 (c) modifying fines for violations of Sections 9-76-140 governing motor vehicle exhaust system regulations

Reilly (42) O2013-9451

Referred [C.J.p. 72246] Pedestrian and Traffic Safety

9-76-140 (a) (b) requiring compliance of motor vehicle exhaust system or component with Sections 205.158 and 205.169 of the Code of Federal Regulations governing emission

Reilly (42) O2013-9451

Referred [C.J.p. 72246] Pedestrian and Traffic Safety

MUNICIPAL CODE AMENDMENTS

Title 9 - Vehicles, Traffic & Rail Transportation

Ch. 100 Admin. Adjudication of Parking, Compliance, Automated Traffic Law Enforcement System or Automated Speed Enforcement System Violations

9-100-020 (c) (new) imposing fine for violation of Section 9-76-140 (a) and Section 9-76-140 (b)

Reilly (42) O2013-9451

Referred [C.J.p. 72246] Pedestrian and Traffic Safety

Ch. 112 Public Passenger Vehicles

9-112-600 (a) taxicab fare rates increase

City Clerk (transmitted by) O2013-9409

Referred [C.J.p. 69077] Transportation

Title 17 - Chicago Zoning Ordinance

Ch. 6 Special Purpose Districts

17-6-0403-F allowing artist work space in Planned Manufacturing District No. 11A

Solis (25) O2013-7750

Referred [C.J.p. 63055] Zoning

Passed [C.J.p. 71898]

Ch. 9 Use Regulations

17-9-0127 disallowing location of any pawn shop within 5000 feet of another pawn shop

Harris (8), and Others O2013-9752

Referred [C.J.p. 72228] License

OATHS OF OFFICE

Roa, Victor

Trustee of Laborers' and Retirement Board Employees' Annuity and Benefit Fund F2013-87

Filed [C.J.p. 69068]

PARKING

Buffer Zones

1700-1799 N Paulina St, 1846-1899 N Paulina St, 1900-1999 N Paulina St and 1700-1731 W Bloomingdale Ave

Waguespack (32) O2013-9438

Referred [C.J.p. 72241] Transportation

Handicapped

2122 W 21st St

Solis (25) O2013-9503

Referred [C.J.p. 72208] Pedestrian and Traffic Safety

PARKING

Handicapped

2828 W 23rd Pl

Remove

Cardenas (12) O2013-9138

Referred [C.J.p. 66833] Pedestrian and Traffic Safety

Passed [C.J.p. 71361] SO2013-9759

3534 W 26th Pl

Munoz (22) O2013-9130

Referred [C.J.p. 66832] Pedestrian and Traffic Safety

Passed [C.J.p. 71361] SO2013-9759

1040 W 34th Pl

Balcer (11) O2013-8497

Referred [C.J.p. 65920] Pedestrian and Traffic Safety

Passed [C.J.p. 71361] SO2013-9759

2802 W 36th St

Cardenas (12) O2013-9486

Referred [C.J.p. 72207] Pedestrian and Traffic Safety

2540 W 38th St

Cardenas (12) O2013-9488

Referred [C.J.p. 72207] Pedestrian and Traffic Safety

3606 W 57th Pl

Zalewski (23) O2013-9501

Referred [C.J.p. 72208] Pedestrian and Traffic Safety

3240 W 62nd Pl

Foulkes (15) O2013-9491

Referred [C.J.p. 72207] Pedestrian and Traffic Safety

5170 W 64th Pl

Remove

Quinn (13) O2013-9557

Referred [C.J.p. 72209] Pedestrian and Traffic Safety

3805 W 68th St

Quinn (13) O2013-9220

Referred [C.J.p. 68989] Pedestrian and Traffic Safety

Passed [C.J.p. 71361] SO2013-9759

PARKING

Handicapped

1408 W 71st Pl

Remove

Thomas (17) Or2013-774

Referred [C.J.p. 72210] Pedestrian and Traffic Safety

421 E 81st St

Sawyer (6) O2013-9430

Referred [C.J.p. 72206] Pedestrian and Traffic Safety

521 E 91st Pl

Sawyer (6) O2013-9432

Referred [C.J.p. 72206] Pedestrian and Traffic Safety

5962 W Adams St

Graham (29) O2013-9405

Direct Introduction Pedestrian and Traffic Safety

Passed [C.J.p. 71361] SO2013-9759

5807 S Austin Ave

Zalewski (23) O2013-9502

Referred [C.J.p. 72207] Pedestrian and Traffic Safety

10418 S Avenue O

Pope (10) O2013-9124

Referred [C.J.p. 66832] Pedestrian and Traffic Safety

Passed [C.J.p. 71361] SO2013-9759

6451 N Bell Ave

Remove

Silverstein (50) O2013-9567

Referred [C.J.p. 72210] Pedestrian and Traffic Safety

2901 N Clybourn Ave

Waguespack (32) O2013-9529

Referred [C.J.p. 72208] Pedestrian and Traffic Safety

5061 W Congress Pkwy

Amend

Graham (29) O2013-9159

Direct Introduction Pedestrian and Traffic Safety

Passed [C.J.p. 71362] SO2013-9759

PARKING

Handicapped

7548 S Cregier Ave

Harris (8) O2013-8484

Referred [C.J.p. 65918] Pedestrian and Traffic Safety

Passed [C.J.p. 71360] SO2013-9759

6118 N Damen Ave

Remove

Silverstein (50) O2013-9136

Referred [C.J.p. 66834] Pedestrian and Traffic Safety

Passed [C.J.p. 71362] SO2013-9759

2718 S Drake Ave

Remove

Munoz (22) O2013-9140

Referred [C.J.p. 66834] Pedestrian and Traffic Safety

Passed [C.J.p. 71362] SO2013-9759

7832 S Eberhart Ave

Sawyer (6) O2013-9431

Referred [C.J.p. 72206] Pedestrian and Traffic Safety

722 N Elizabeth St

Burnett (27) O2013-9505

Referred [C.J.p. 72208] Pedestrian and Traffic Safety

3140 S Emerald Ave

Balcer (11) O2013-9125

Referred [C.J.p. 66832] Pedestrian and Traffic Safety

Passed [C.J.p. 71361] SO2013-9759

2901 S Federal St

Dowell (3) O2013-9214

Referred [C.J.p. 68989] Pedestrian and Traffic Safety

Passed [C.J.p. 71360] SO2013-9759

4521 S Forrestville Ave

Dowell (3) O2013-9121

Referred [C.J.p. 66832] Pedestrian and Traffic Safety

Passed [C.J.p. 71360] SO2013-9759

PARKING

Handicapped

5025 W Gladys Ave
Graham (29) O2013-9406
Direct Introduction Pedestrian and Traffic Safety
Passed [C.J.p. 71361] SO2013-9759

11224 S Green Bay Ave
Pope (10) O2013-9123
Referred [C.J.p. 66832] Pedestrian and Traffic Safety
Passed [C.J.p. 71361] SO2013-9759

6825 S Green St
Remove
Sawyer (6) O2013-9427
Referred [C.J.p. 72209] Pedestrian and Traffic Safety

2605 N Harding Ave
Suarez (31) O2013-9510
Referred [C.J.p. 72208] Pedestrian and Traffic Safety

5440 W Higgins Ave
Arena (45) O2013-9135
Referred [C.J.p. 66833] Pedestrian and Traffic Safety
Passed [C.J.p. 71361] SO2013-9759

6357 S Homan Ave
Zalewski (23) O2013-9499
Referred [C.J.p. 72208] Pedestrian and Traffic Safety

5120 S Ingleside Ave
Burns (4) O2013-9497
Referred [C.J.p. 72206] Pedestrian and Traffic Safety

5839 N Jersey Ave
Remove
Laurino (39) O2013-9137
Referred [C.J.p. 66834] Pedestrian and Traffic Safety
Passed [C.J.p. 71362] SO2013-9759

4830 N Karlov Ave
Laurino (39) O2013-9131
Referred [C.J.p. 66832] Pedestrian and Traffic Safety
Passed [C.J.p. 71361] SO2013-9759

PARKING

Handicapped

6810 S Kildare Ave
Quinn (13) O2013-9129
Referred [C.J.p. 66832] Pedestrian and Traffic Safety
Passed [C.J.p. 71361] SO2013-9759

2623 S Kolin Ave
Munoz (22) O2013-9494
Referred [C.J.p. 72210] Pedestrian and Traffic Safety

1831 S Laflin St
Remove
Solis (25) O2013-9562
Referred [C.J.p. 72210] Pedestrian and Traffic Safety

5218 S Latrobe Ave
Burke (14) O2013-9489
Referred [C.J.p. 72207] Pedestrian and Traffic Safety

3140 S Lawndale Ave
Munoz (22) O2013-9561
Referred [C.J.p. 72210] Pedestrian and Traffic Safety

4739 S Leamington Ave
Munoz (22) O2013-9495
Referred [C.J.p. 72207] Pedestrian and Traffic Safety

6417 S Lorel Ave
Quinn (13) O2013-9128
Referred [C.J.p. 66832] Pedestrian and Traffic Safety
Passed [C.J.p. 71361] SO2013-9759

3832 S Lowe Ave
Balcer (11) O2013-8502
Referred [C.J.p. 65919] Pedestrian and Traffic Safety
Passed [C.J.p. 71361] SO2013-9759

6245 N Maplewood Ave
Silverstein (50) O2013-9523
Referred [C.J.p. 72209] Pedestrian and Traffic Safety

PARKING

Handicapped

6035 S Meade Ave

Quinn (13) O2013-9218

Referred [C.J.p. 68989] Pedestrian and Traffic Safety

Passed [C.J.p. 71361] SO2013-9759

5131 W Melrose St

Remove

Suarez (31) O2013-9564

Referred [C.J.p. 72210] Pedestrian and Traffic Safety

1620 N Melvina Ave

Graham (29) O2013-9160

Direct Introduction Pedestrian and Traffic Safety

Passed [C.J.p. 71361] SO2013-9759

2324 N Merrimac Ave

Graham (29) O2013-9403

Direct Introduction Pedestrian and Traffic Safety

Passed [C.J.p. 71361] SO2013-9759

4957 S Michigan Ave

Dowell (3) O2013-9122

Referred [C.J.p. 66832] Pedestrian and Traffic Safety

Passed [C.J.p. 71360] SO2013-9759

7150 S Morgan St

Thomas (17) Or2013-773

Referred [C.J.p. 72207] Pedestrian and Traffic Safety

6401 S Narragansett Ave

Quinn (13) O2013-9127

Referred [C.J.p. 66832] Pedestrian and Traffic Safety

Failed to Pass [C.J.p. 71371] SO2013-9759, SO2013-9767

5134 N Natoma Ave

O'Connor (41) O2013-9133

Referred [C.J.p. 66833] Pedestrian and Traffic Safety

Passed [C.J.p. 71361] SO2013-9759

2943 N Nora Ave

Sposato (36) O2013-9515

Referred [C.J.p. 72208] Pedestrian and Traffic Safety

PARKING

Handicapped

4401 S Normal Ave

Balcer (11) O2013-8501

Referred [C.J.p. 65920] Pedestrian and Traffic Safety

Failed to Pass [C.J.p. 71371] SO2013-9767

5109 N Oak Park Ave

O'Connor (41) O2013-9132

Referred [C.J.p. 66833] Pedestrian and Traffic Safety

Passed [C.J.p. 71361] SO2013-9759

6559 N Onarga Ave

O'Connor (41) O2013-9134

Referred [C.J.p. 66833] Pedestrian and Traffic Safety

Passed [C.J.p. 71361] SO2013-9759

6950 S Prairie Ave

Sawyer (6) O2013-9429

Referred [C.J.p. 72206] Pedestrian and Traffic Safety

7433 S Rhodes Ave

Remove

Sawyer (6) Or2013-746

Referred [C.J.p. 72209] Pedestrian and Traffic Safety

4958 W Rice St

Mitts (37) O2013-9518

Referred [C.J.p. 72208] Pedestrian and Traffic Safety

4030 S Rockwell Ave

Cardenas (12) O2013-9487

Referred [C.J.p. 72207] Pedestrian and Traffic Safety

7444 N Seeley Ave

Moore (49) O2013-9521

Referred [C.J.p. 72209] Pedestrian and Traffic Safety

2900 W Sheridan Rd

Remove

Silverstein (50) O2013-9568

Referred [C.J.p. 72210] Pedestrian and Traffic Safety

PARKING

Handicapped

4850 N Spaulding Ave
Mell (33) O2013-9514
Referred [C.J.p. 72208] Pedestrian and Traffic Safety

5025 N Spaulding Ave
Laurino (39) O2013-9520
Referred [C.J.p. 72209] Pedestrian and Traffic Safety

5621 N Spaulding Ave
Remove
Laurino (39) O2013-9566
Referred [C.J.p. 72210] Pedestrian and Traffic Safety

5706 N St Louis Ave
Laurino (39) O2013-9158
Direct Introduction Pedestrian and Traffic Safety
Passed [C.J.p. 71361] SO2013-9759

6111 S Talman Ave
Foulkes (15) O2013-9490
Referred [C.J.p. 72207] Pedestrian and Traffic Safety

3502 S Union Ave
Remove
Balcer (11) O2013-9139
Referred [C.J.p. 66833] Pedestrian and Traffic Safety
Passed [C.J.p. 71362] SO2013-9759

1317 N Waller Ave
Graham (29) O2013-9404
Referred Pedestrian and Traffic Safety
Passed [C.J.p. 71361] SO2013-9759

2802 S Wells St
Remove
Balcer (11) O2013-9126
Referred [C.J.p. 66833] Pedestrian and Traffic Safety
Passed [C.J.p. 71362] SO2013-9759

7553 S Wentworth Ave
Sawyer (6) O2013-9428
Referred [C.J.p. 72206] Pedestrian and Traffic Safety

PARKING

Handicapped

5349 W Wrightwood Ave
Suarez (31) O2013-9507
Referred [C.J.p. 72208] Pedestrian and Traffic Safety

Limitations

W Carmen Ave, at N Marine Dr
Osterman (48) O2012-6127
Referred [C.J.p. 33528] Pedestrian and Traffic Safety
Failed to Pass [C.J.p. 71372] SO2013-9767

716 W Diversey Pkwy
Repeal
Tunney (44) O2013-691
Referred [C.J.p. 45882] Pedestrian and Traffic Safety
Passed [C.J.p. 71358] SO2013-9760

W Montrose Ave, at N Parkside Ave
Repeal
Cullerton (38) O2013-680
Referred [C.J.p. 45882] Pedestrian and Traffic Safety
Passed [C.J.p. 71370] SO2013-9763

N Ravenswood Ave, at W Winnemac Ave
Repeal
Pawar (47) O2013-9479
Referred [C.J.p. 72211] Pedestrian and Traffic Safety

Loading/Standing/Tow Zones

Burnett (27), and Others SO2013-9760
Direct Introduction Pedestrian and Traffic Safety
Passed [C.J.p. 71356]

E 16th St, at S Michigan Ave
Dowell (3) Or2013-766
Referred [C.J.p. 72213] Pedestrian and Traffic Safety

W 19th St, at S Federal St
Dowell (3) Or2013-767
Referred [C.J.p. 72213] Pedestrian and Traffic Safety

PARKING

Loading/Standing/Tow Zones

1731 W Addison St

Pawar (47) O2013-9478

Referred [C.J.p. 72204] Pedestrian and Traffic Safety

5784 S Archer Ave

Burke (14) O2013-9459

Referred [C.J.p. 72214] Pedestrian and Traffic Safety

1050 W Argyle St

Remove

Osterman (48) O2013-2129

Referred [C.J.p. 49388] Pedestrian and Traffic Safety

Passed [C.J.p. 71359] SO2013-9760

2605 W Armitage Ave

Moreno (1) O2013-9456

Referred [C.J.p. 72203] Pedestrian and Traffic Safety

4121 W Armitage Ave

Amend

Reboyras (30) O2013-40

Referred [C.J.p. 45889] Pedestrian and Traffic Safety

Passed [C.J.p. 71358] SO2013-9760

4141 W Armitage Ave

Repeal

Reboyras (30) O2013-11

Referred [C.J.p. 45864] Pedestrian and Traffic Safety

Passed [C.J.p. 71358] SO2013-9760

W Belmont Ave, at N Lakewood Ave

Waguespack (32) O2013-9530

Referred [C.J.p. 72214] Pedestrian and Traffic Safety

W Carmen Ave, 800 block

Amend

Osterman (48) O2012-6060

Referred [C.J.p. 33537] Pedestrian and Traffic Safety

Failed to Pass [C.J.p. 71371] SO2013-9767

PARKING

Loading/Standing/Tow Zones

E Cermak Rd, at S Wabash Ave

Dowell (3) Or2013-769

Referred [C.J.p. 72213] Pedestrian and Traffic Safety

3461 N Clark St

Tunney (44) O2013-9473

Referred [C.J.p. 72214] Pedestrian and Traffic Safety

N Damen Ave, at W Webster Ave

Waguespack (32) O2013-9526

Referred [C.J.p. 72214] Pedestrian and Traffic Safety

642 N Dearborn St

Reilly (42) O2013-1432

Referred [C.J.p. 47287] Pedestrian and Traffic Safety

Passed [C.J.p. 71358] SO2013-9760

714 W Diversey Ave

Tunney (44) O2013-9470

Referred [C.J.p. 72204] Pedestrian and Traffic Safety

3001-3007 W Diversey Ave

Colón (35) O2013-4853

Referred [C.J.p. 55879] Pedestrian and Traffic Safety

Passed [C.J.p. 71357] SO2013-9760

4949-4953 W Diversey Ave

Suarez (31) O2013-6370

Referred [C.J.p. 60463] Pedestrian and Traffic Safety

Passed [C.J.p. 71357] SO2013-9760

2047 W Division St

Amend

Moreno (1) O2013-3204

Referred [C.J.p. 51954] Pedestrian and Traffic Safety

Passed [C.J.p. 71357] SO2013-9760

60 E Erie St

Amend

Reilly (42) O2013-686

Referred [C.J.p. 45866] Pedestrian and Traffic Safety

Passed [C.J.p. 71358] SO2013-9760

PARKING

Loading/Standing/Tow Zones

2745-2800 W Foster Ave
O'Connor (40) O2012-8492
Referred [C.J.p. 44710] Pedestrian and Traffic Safety
Passed [C.J.p. 71365] SO2013-9762

5400 W Fullerton Ave
Reboyras (30) O2013-9483
Referred [C.J.p. 72203] Pedestrian and Traffic Safety

1921 W Fulton St
Burnett (27) O2013-7999
Referred [C.J.p. 63018] Pedestrian and Traffic Safety
Passed [C.J.p. 71357] SO2013-9760

1119 W Grand Ave
Burnett (27) O2013-9500
Referred [C.J.p. 72203] Pedestrian and Traffic Safety

5811 W Grand Ave
Graham (29) O2013-9462
Referred [C.J.p. 72203] Pedestrian and Traffic Safety

2834 N Halsted St
Tunney (44) O2013-6481
Referred [C.J.p. 60464] Pedestrian and Traffic Safety
Passed [C.J.p. 71357] SO2013-9760

30 E Huron St
Remove
Reilly (42) O2012-7926
Referred [C.J.p. 39810] Pedestrian and Traffic Safety
Passed [C.J.p. 71358] SO2013-9760

4207 W Irving Park Rd
Arena (45) O2013-9474
Referred [C.J.p. 72215] Pedestrian and Traffic Safety

N Kilpatrick Ave, at W Bernice Ave
Remove
Arena (45) O2013-9476
Referred [C.J.p. 72205] Pedestrian and Traffic Safety

PARKING

Loading/Standing/Tow Zones

5515-5533 S Kimbark Ave
Hairston (5) O2013-9457
Referred [C.J.p. 72214] Pedestrian and Traffic Safety

307 W Lake St
Reilly (42) O2013-9482
Referred [C.J.p. 72203] Pedestrian and Traffic Safety

N Lincoln Ave, at W Webster Ave
Smith (43) O2013-9472
Referred [C.J.p. 72215] Pedestrian and Traffic Safety

N Lincoln Ave, at W Argyle St
Amend
Pawar (47) O2013-9477
Referred [C.J.p. 72206] Pedestrian and Traffic Safety

S Major Ave, at S Archer Ave
Repeal
Zalewski (23) O2013-9475
Referred [C.J.p. 72204] Pedestrian and Traffic Safety

S Michigan Ave, at E Roosevelt Rd
Dowell (3) Or2013-765
Referred [C.J.p. 72213] Pedestrian and Traffic Safety

4639 N Milwaukee Ave
Amend
Arena (45) O2013-3558
Referred [C.J.p. 53697] Pedestrian and Traffic Safety
Passed [C.J.p. 71358] SO2013-9760

S Oak Park Ave, at S Archer Ave
Remove
Zalewski (23) O2013-9184
Referred [C.J.p. 68988] Pedestrian and Traffic Safety
Passed [C.J.p. 71365] SO2013-9762

1313 W Randolph St
Burnett (27) O2013-9498
Referred [C.J.p. 72214] Pedestrian and Traffic Safety

PARKING

Loading/Standing/Tow Zones

2114 W Roscoe St

Amend

Waguespack (32) O2013-9539

Referred [C.J.p. 72205] Pedestrian and Traffic Safety

700 N Rush St

Reilly (42) O2013-683

Referred [C.J.p. 45890] Pedestrian and Traffic Safety

Passed [C.J.p. 71368] SO2013-9764

S Wabash Ave, at E 14th Pl

Dowell (3) Or2013-764

Referred [C.J.p. 72203] Pedestrian and Traffic Safety

330 W Webster Ave

Smith (43) O2013-9469

Referred [C.J.p. 72215] Pedestrian and Traffic Safety

550 W Webster Ave

Smith (43) O2013-9467

Referred [C.J.p. 72204] Pedestrian and Traffic Safety

555 W Webster Ave

Smith (43) O2013-9468

Referred [C.J.p. 72215] Pedestrian and Traffic Safety

555 W Webster Ave

Smith (43) O2013-9466

Referred [C.J.p. 72204] Pedestrian and Traffic Safety

W Weed St, at N Halsted St

Amend

Smith (43) O2013-9471

Referred [C.J.p. 72205] Pedestrian and Traffic Safety

200-500 N Western Ave

Repeal

Burnett (27) O2013-9504

Referred [C.J.p. 72205] Pedestrian and Traffic Safety

PARKING

Loading/Standing/Tow Zones

9501-9543 S Western Ave

O'Shea (19) O2013-9460

Referred [C.J.p. 72203] Pedestrian and Traffic Safety

3318 W Whipple St

Amend

Mell (33) O2013-9463

Referred [C.J.p. 72205] Pedestrian and Traffic Safety

Residential Permit

3900-3927 W 104th St

O'Shea (19) O2013-5584

Referred [C.J.p. 58686] Pedestrian and Traffic Safety

Failed to Pass [C.J.p. 71372] SO2013-9767

1617-1627 W 16th St

Solis (25) O2013-9461

Referred [C.J.p. 72211] Pedestrian and Traffic Safety

401 N Aberdeen St

Amend

Burnett (27) O2013-9506

Referred [C.J.p. 72212] Pedestrian and Traffic Safety

3441-3449 S Giles Ave

Fioretti (2) O2013-9496

Referred [C.J.p. 72211] Pedestrian and Traffic Safety

3441-3449 S Giles Ave

Amend

Fioretti (2) O2013-6565

Referred Pedestrian and Traffic Safety

Passed [C.J.p. 71364] SO2013-9761

815-857 N Kedvale Ave

Mitts (37) Or2013-775

Referred [C.J.p. 72212] Pedestrian and Traffic Safety

PARKING

Residential Permit

4600-4800 N Kenmore Ave, 4600-4800 N Winthrop Ave, 1000-1150 W Leland Ave

Cappleman (46) Or2013-720

Referred [C.J.p. 66834] Pedestrian and Traffic Safety

Passed [C.J.p. 71364] SO2013-9761

S Kolmar Ave, 6000 block

Amend

Quinn (13) O2013-9458

Referred [C.J.p. 72212] Pedestrian and Traffic Safety

N Menard Ave, 2300 block

Sposato (36) O2013-9465

Referred [C.J.p. 72212] Pedestrian and Traffic Safety

S Parkside Ave, 6000 block

Quinn (13) Or2013-772

Referred [C.J.p. 72211] Pedestrian and Traffic Safety

S Parkside Ave, 5500 block

Zalewski (23) Or2013-480

Referred [C.J.p. 58687] Pedestrian and Traffic Safety

Passed [C.J.p. 71363] SO2013-9761

1801-1845 N Paulina St

Waguespack (32) Or2013-778

Referred [C.J.p. 72213] Pedestrian and Traffic Safety

720-796 W Scott St

Burnett (27) O2013-9408

Direct Introduction Pedestrian and Traffic Safety

Passed [C.J.p. 71364] SO2013-9761

PERMITS/LICENSE/FEE EXEMPTIONS

Miscellaneous

Metropolitan Water Reclamation District

W 31st St, at S Sacramento Ave

General permit for office space

Emanuel (Mayor) O2013-8587

Referred [C.J.p. 63135] Housing

Passed [C.J.p. 71269]

PERMITS/LICENSE/FEE EXEMPTIONS

Refund of Fees

Senior Citizen Sewer

Anderson, Vincent and sundry others

Reilly (42) O2013-9757

Referred [C.J.p. 72258] Finance

Kux, Barbara

Osterman (48) O2013-9758

Referred [C.J.p. 72260] Finance

Piwowarski, Bozena A.

Cullerton (38) O2013-9756

Referred [C.J.p. 72258] Finance

Refunds

Senior Citizen Sewer

Brown, Ruth A. Migdal and sundry others

Burke (14) Or2013-786

Passed [C.J.p. 71047]

Waiver of Fees

Leaman, Claire Merrill

1826 N Orleans St

Smith (43) Or2013-762

Referred [C.J.p. 72253] Zoning

Thompson, Delores E.

3846 S Lake Park Ave

Burns (4) Or2013-768

Referred [C.J.p. 72223] Zoning

PROPERTY

Easement

Public Utilities

Peoples's Gas, Light & Coke Company

3600 N Halsted St

Installing, repairing and maintaining gas service

Emanuel (Mayor) O2013-8458

Referred [C.J.p. 63136] Housing

Passed [C.J.p. 71284]

Plats

Subdivision

Oakwood Shores Terrace Subdivision

E 37th St, bounded by S Cottage Grove Ave, E 38th St and S Ellis Ave

Burns (4) O2013-8408

Referred [C.J.p. 65948] Transportation

Passed [C.J.p. 71833]

PROPERTY

Sale

1100 E 47th Street LLC
1100-1116 E 47th St
Emanuel (Mayor) O2013-8468
Referred [C.J.p. 63134] Housing
Passed [C.J.p. 71234]

6424 S Woodlawn LLC
6424-6434 S Woodlawn Ave
Emanuel (Mayor) O2013-9553
Referred [C.J.p. 69064] Housing

Abarca, Melvin
1424 W 49th Pl
Emanuel (Mayor) O2013-8406
Referred [C.J.p. 63134] Housing
Passed [C.J.p. 71189]

Edison Park Chamber of Commerce
6739 N Northwest Hwy
Emanuel (Mayor) O2013-8447
Referred [C.J.p. 63134] Housing
Passed [C.J.p. 71176]

Ehresman, Duane
201 N Central Ave
Emanuel (Mayor) O2013-8445
Referred [C.J.p. 63134] Housing
Passed [C.J.p. 71174]

GSDC DV LLC
3501-3519 W 63rd St
Emanuel (Mayor) O2013-8409
Referred [C.J.p. 63134] Housing
Passed [C.J.p. 71195]

Maldonado, Raymond S.
3538 W Lexington St
Emanuel (Mayor) O2013-8413
Referred [C.J.p. 63134] Housing
Passed [C.J.p. 71183]

Martin, Chantal M.
802 S Karlov Ave
Emanuel (Mayor) O2013-8405
Referred [C.J.p. 63134] Housing
Passed [C.J.p. 71180]

PROPERTY

Sale

Novak, Ronald
8332 S Muskegon Ave
Emanuel (Mayor) O2013-8431
Referred [C.J.p. 63134] Housing
Passed [C.J.p. 71186]

Zakhem, Tony
6347 S Normal Ave
Emanuel (Mayor) O2013-8423
Referred [C.J.p. 63134] Housing
Passed [C.J.p. 71192]

PUBLIC WAY USAGE

Awnings

17's Cleaners
1117 N Dearborn St
Reilly (42) O2013-9548
Referred [C.J.p. 72250] Transportation

2 Q Nails
445 N State St
Reilly (42) O2013-8849
Referred [C.J.p. 65991] Transportation
Passed [C.J.p. 71794]

401 E Ontario Condo Assn.
401 E Ontario St
Reilly (42) O2013-9547
Referred [C.J.p. 72251] Transportation

71st Street Apartments LLC
2247-2257 E 71st St
Hairston (5) O2013-9513
Referred [C.J.p. 72224] Transportation

ABC Academy, Inc.
2714 W Pratt Blvd
Silverstein (50) O2013-8939
Referred [C.J.p. 66003] Transportation
Passed [C.J.p. 71716]

Allstate Insurance
6029 W Belmont Ave
Sposato (36) O2013-9535
Referred [C.J.p. 72244] Transportation

PUBLIC WAY USAGE

Awnings

Allstate Insurance
6733 W Belmont Ave
Sposato (36) O2013-9291
Referred [C.J.p. 69015] Transportation
Passed [C.J.p. 71717]

Al's Italian Beef, Inc.
1079 W Taylor St
Solis (25) O2013-8791
Referred [C.J.p. 65967] Transportation
Passed [C.J.p. 71718]

American Realty of Illinois, Inc.
4215 W Fullerton Ave
Suarez (31) O2013-9532
Referred [C.J.p. 72240] Transportation

Antica Pizzeria
5663-5665 N Clark St
Osterman (48) O2013-8926
Referred [C.J.p. 66001] Transportation
Passed [C.J.p. 71718]

Bacci Pizzeria On Chicago Ave
2343 W Chicago Ave
Moreno (1) O2013-8740
Referred [C.J.p. 65941] Transportation
Passed [C.J.p. 71719]

Bank of America-LaSalle
538-540 W Diversey Ave
Tunney (44) O2013-9550
Referred [C.J.p. 72254] Transportation

Bellissima Donna
6012 S Keating Ave
Laurino (39) O2013-9141
Referred [C.J.p. 66844] Transportation
Passed [C.J.p. 71720]

Belmonte Liquors
5000-5002 W Chicago Ave
Mitts (37) O2013-9537
Referred [C.J.p. 72244] Transportation

Belmonte Liquors
423 N Laramie Ave
Ervin (28) O2013-9528
Referred [C.J.p. 72238] Transportation

PUBLIC WAY USAGE

Awnings

Bernie's
3664 N Clark St
Tunney (44) O2013-9298
Referred [C.J.p. 69023] Transportation
Passed [C.J.p. 71721]

Brehon Pub
731-733 N Wells St
Reilly (42) O2013-8822
Referred [C.J.p. 65985] Transportation
Passed [C.J.p. 71721]

Broasted Chicken Royale
5930 W Lawrence Ave
Arena (45) O2013-9303
Referred [C.J.p. 69024] Transportation
Passed [C.J.p. 71722]

Brothers 5 Food & Liquor
3034 W Roosevelt Rd
Ervin (28) O2013-9531
Referred [C.J.p. 72238] Transportation

Cafe Internet Latino, Inc.
4101 W Armitage Ave
Reboyras (30) O2013-9263
Referred [C.J.p. 69011] Transportation
Passed [C.J.p. 71723]

Cape Cod Room
140 E Walton Pl
Reilly (42) O2013-8823
Referred [C.J.p. 65985] Transportation
Passed [C.J.p. 71724]

Carana Realty Group
923 S Loomis St
Solis (25) O2013-8792
Referred [C.J.p. 65967] Transportation
Passed [C.J.p. 71725]

Catholic Charities d.b.a. WIC Food Centers
1106-1120 W 79th St
Thomas (17) O2013-8772
Referred [C.J.p. 65960] Transportation
Passed [C.J.p. 71725]

PUBLIC WAY USAGE

Awnings

Centered on North
435 W North Ave
Smith (43) O2013-9549
Referred [C.J.p. 72252] Transportation

Chesterfield Awning Company, Inc.
9301 S Western Ave
O'Shea (19) O2013-8780
Referred [C.J.p. 65962] Transportation
Passed [C.J.p. 71726]

Chicago's Blarney Stone
3422-3424 N Sheffield Ave
Tunney (44) O2013-8869
Referred [C.J.p. 65996] Transportation
Passed [C.J.p. 71727]

Chi-Town Chicken, Seafood & Pizza
4152 W Chicago Ave
Mitts (37) O2013-9538
Referred [C.J.p. 72244] Transportation

Cleopatra Hair Designs
1316 E 53rd St
Burns (4) O2013-8757
Referred [C.J.p. 65947] Transportation
Passed [C.J.p. 71728]

Cucine del Vento
224-230 W Huron St
Reilly (42) O2013-8824
Referred [C.J.p. 65986] Transportation
Passed [C.J.p. 71729]

Custom Eyes
3539 N Southport Ave
Tunney (44) O2013-8871
Referred [C.J.p. 65996] Transportation
Passed [C.J.p. 71729]

CVS/Pharmacy No. 2809
2815 N Western Ave
Moreno (1) O2013-8743
Referred [C.J.p. 65942] Transportation
Passed [C.J.p. 71730]

PUBLIC WAY USAGE

Awnings

Davids Tea
3530 N Southport Ave
Tunney (44) O2013-8873
Referred [C.J.p. 65996] Transportation
Passed [C.J.p. 71731]

Dragon Ranch Moonshine & BBQ
441 N Clark St
Reilly (42) O2013-8825
Referred [C.J.p. 65986] Transportation
Passed [C.J.p. 71732]

Drybar
1611 N Sheffield Ave
Waguespack (32) O2013-8799
Referred [C.J.p. 65975] Transportation
Passed [C.J.p. 71732]

Drybar
1611 N Sheffield Ave
Waguespack (32) O2013-9533
Referred [C.J.p. 72240] Transportation

El Gran Burrito
5632 W North Ave
Graham (29) O2013-8797
Referred [C.J.p. 65972] Transportation
Passed [C.J.p. 71733]

Estela's Hair Salon
4217 W 63rd St
Quinn (13) O2013-9248
Referred [C.J.p. 69002] Transportation
Passed [C.J.p. 71734]

Evergreen Oak Electric Supply
3300 N Sheffield Ave
Tunney (44) O2013-8878
Referred [C.J.p. 65996] Transportation
Passed [C.J.p. 71735]

Fairlife
1001 W Adams St
Fioretti (2) O2013-8755
Referred [C.J.p. 65944] Transportation
Passed [C.J.p. 71736]

PUBLIC WAY USAGE

Awnings

Fantasy Hair Design
2785 N Milwaukee Ave
Colón (35) O2013-9534
Referred [C.J.p. 72243] Transportation

Fashion Nails
210 N Michigan Ave
Reilly (42) O2013-8826
Referred [C.J.p. 65986] Transportation
Passed [C.J.p. 71736]

Fifth Third Bank
640 W Diversey Pkwy
Tunney (44) O2013-8882
Referred [C.J.p. 65996] Transportation
Passed [C.J.p. 71737]

Fireside Collections
200 W Ohio St
Reilly (42) O2013-9541
Referred [C.J.p. 72247] Transportation

Five Star Certified, Inc.
935 W 87th St
Brookins (21) O2013-9525
Referred [C.J.p. 72233] Transportation

Flowers Gallery & Design
6971 N Clark St
Moore (49) O2013-8935
Referred [C.J.p. 66002] Transportation
Passed [C.J.p. 71738]

Francesca's
3539 N Southport Ave
Tunney (44) O2013-9551
Referred [C.J.p. 72254] Transportation

Franco's Ristorante
300 W 31st St
Balcer (11) O2013-8761
Referred [C.J.p. 65954] Transportation
Passed [C.J.p. 71739]

Fremont Square LLC
901 W Weed St
Waguespack (32) O2013-9279
Referred [C.J.p. 69012] Transportation
Passed [C.J.p. 71739]

PUBLIC WAY USAGE

Awnings

Garden Gourmet Market
1130 N Ashland Ave
Moreno (1) O2013-8745
Referred [C.J.p. 65942] Transportation
Passed [C.J.p. 71740]

Genesis Discotecas
2426 W 47th St
Cardenas (12) O2013-9243
Referred [C.J.p. 69001] Transportation
Passed [C.J.p. 71741]

Golden Hangers Cleaners
1314 E 53rd St
Burns (4) O2013-8758
Referred [C.J.p. 65947] Transportation
Passed [C.J.p. 71742]

Gomez, Luis C.
4419 W Fullerton Ave
Suarez (31) O2013-9265
Referred [C.J.p. 69012] Transportation
Passed [C.J.p. 71743]

Graphic Image Corporation
2035 W Grand Ave
Maldonado (26) O2013-8793
Referred [C.J.p. 65969] Transportation
Passed [C.J.p. 71743]

Green Genes
5111 N Clark St
Cappleman (46) O2013-8919
Referred [C.J.p. 65999] Transportation
Passed [C.J.p. 71744]

Green Grocer Chicago
1400-1406 W Grand Ave
Burnett (27) O2013-8795
Referred [C.J.p. 65970] Transportation
Passed [C.J.p. 71745]

Hotel Burnham/Atwood Cafe
1 W Washington St
Reilly (42) O2013-9294
Referred [C.J.p. 69018] Transportation
Passed [C.J.p. 71746]

PUBLIC WAY USAGE

Awnings

Hub 51/Sub 51
51 W Hubbard St
Reilly (42) O2013-9542
Referred [C.J.p. 72248] Transportation

Hudsons Funeral Home
8747 S Commercial Ave
Pope (10) O2013-9517
Referred [C.J.p. 72228] Transportation

IQ World Media, Inc.
702 W 31st St
Balcer (11) O2013-9519
Referred [C.J.p. 72229] Transportation

J & J Food
1001-1005 W 71st St
Thomas (17) O2013-8774
Referred [C.J.p. 65960] Transportation
Passed [C.J.p. 71747]

J & J Motor Servicer, Inc.
2326 S Indiana Ave
Dowell (3) O2013-9511
Referred [C.J.p. 72222] Transportation

Jewel Food Store No. 3443
5345 N Broadway
Osterman (48) O2013-8928
Referred [C.J.p. 66002] Transportation
Passed [C.J.p. 71748]

Jimmy John's
501 N LaSalle Dr
Reilly (42) O2013-9543
Referred [C.J.p. 72248] Transportation

J-J Motor Service, Inc.
2338 S Indiana Ave
Dowell (3) O2013-9509
Referred [C.J.p. 72222] Transportation

Joe's Printing
6025 N Cicero Ave
Laurino (39) O2013-9540
Referred [C.J.p. 72245] Transportation

PUBLIC WAY USAGE

Awnings

JR Dessert Bakery
2841 W Howard St
Silverstein (50) O2013-9570
Referred [C.J.p. 72257] Transportation

K-Buenz Super Market
4324 W Marquette Rd
Quinn (13) O2013-8763
Referred [C.J.p. 65956] Transportation
Passed [C.J.p. 71749]

Koris, Peter
838 N State St
Amend
Reilly (42) O2013-8730
Referred [C.J.p. 65992] Transportation
Passed [C.J.p. 71796]

La Fuenta Restaurante No. 2
2950 W 59th St
Burke (14) O2013-9252
Referred [C.J.p. 69003] Transportation
Passed [C.J.p. 71749]

Lampert, Lester
57 E Oak St
Reilly (42) O2013-8827
Referred [C.J.p. 65987] Transportation
Passed [C.J.p. 71750]

Lawlor's on 111th St
3636 W 111th St
O'Shea (19) O2013-9522
Referred [C.J.p. 72232] Transportation

I-C Spring
3454 N Sheffield Ave
Tunney (44) O2013-8883
Referred [C.J.p. 65996] Transportation
Passed [C.J.p. 71746]

Livin' Clean Entertainment
1539 S Pulaski Rd
Chandler (24) O2013-8788
Referred [C.J.p. 65966] Transportation
Passed [C.J.p. 71751]

PUBLIC WAY USAGE

Awnings

Lots of Love Pre-School Academy
1139 W 79th St
Thomas (17) O2013-8776
Referred [C.J.p. 65961] Transportation
Passed [C.J.p. 71752]

Loya Insurance Co.
4259 S Cottage Grove Ave
Burns (4) O2013-9512
Referred [C.J.p. 72223] Transportation

Magical Scissors Beauty Salon
4426 W Fullerton Ave
Suarez (31) O2013-8798
Referred [C.J.p. 65973] Transportation
Passed [C.J.p. 71752]

McCaffery/WRT Loyola Sub LLC
1209 W Arthur Ave
O'Connor (40) O2013-8819
Referred [C.J.p. 65983] Transportation
Passed [C.J.p. 71753]

McDonalds
119 N Wabash Ave
Reilly (42) O2013-8830
Referred [C.J.p. 65987] Transportation
Passed [C.J.p. 71754]

Michael Cleaners
2059 N Clark St
Smith (43) O2013-8862
Referred [C.J.p. 65994] Transportation
Passed [C.J.p. 71755]

Midtown Lofts Condo Assn.
2355-2357 N Damen Ave
Waguespack (32) O2013-8802
Referred [C.J.p. 65976] Transportation
Passed [C.J.p. 71756]

My Fit Foods
157 W North Ave
Amend
Smith (43) O2013-8704
Referred [C.J.p. 65995] Transportation
Passed [C.J.p. 71796]

PUBLIC WAY USAGE

Awnings

National University of Health Sciences
720 W Maxwell St
Solis (25) O2013-9258
Referred [C.J.p. 69007] Transportation
Passed [C.J.p. 71757]

Network Mortgage LLC
3745 N Clark St
Tunney (44) O2013-9552
Referred [C.J.p. 72254] Transportation

Neveria Auros, Inc.
3633 W 26th St
Munoz (22) O2013-8782
Referred [C.J.p. 65964] Transportation
Passed [C.J.p. 71757]

Norman's
1001-1003 E 43rd St
Burns (4) O2013-8760
Referred [C.J.p. 65948] Transportation
Passed [C.J.p. 71758]

Peerless Imported Rugs, Inc.
3029-3033 N Lincoln Ave
Waguespack (32) O2013-8803
Referred [C.J.p. 65976] Transportation
Passed [C.J.p. 71759]

Perfect Cup, Inc., The
4700 N Damen Ave
Pawar (47) O2013-9311
Referred [C.J.p. 69025] Transportation
Passed [C.J.p. 71760]

Petterino's
150 N Dearborn St
Reilly (42) O2013-8833
Referred [C.J.p. 65988] Transportation
Passed [C.J.p. 71761]

Petterino's
50 W Randolph St
Reilly (42) O2013-8835
Referred [C.J.p. 65989] Transportation
Passed [C.J.p. 71761]

PUBLIC WAY USAGE

Awnings

Phil's Pizza D'Oro
5800 N Milwaukee Ave
Arena (45) O2013-8914
Referred [C.J.p. 65999] Transportation
Passed [C.J.p. 71762]

Phuoc Le
5043-5045 N Clark St
Cappleman (46) O2013-8921
Referred [C.J.p. 65999] Transportation
Passed [C.J.p. 71763]

Pied Piper Parties & Playschool
2864 N Lincoln Ave
Waguespack (32) O2013-9283
Referred [C.J.p. 69013] Transportation
Passed [C.J.p. 71764]

Pizano's Pizza & Pasta on Division
2056 W Division St
Moreno (1) O2013-8747
Referred [C.J.p. 65942] Transportation
Passed [C.J.p. 71764]

Pranzi
434 W Ontario St
Reilly (42) O2013-8837
Referred [C.J.p. 65989] Transportation
Passed [C.J.p. 71765]

Primera Iglesia Cristiana Pentecostes, Inc.
2944-2946 W 59th St
Burke (14) O2013-8764
Referred [C.J.p. 65957] Transportation
Passed [C.J.p. 71766]

Printers Square Condo Assn., The
620-780 S Federal St
Fioretti (2) O2013-8575
Referred [C.J.p. 65945] Transportation
Passed [C.J.p. 71767]

Public Storage
947 W Van Buren St
Amend
Fioretti (2) O2013-8493
Referred [C.J.p. 65945] Transportation
Passed [C.J.p. 71797]

PUBLIC WAY USAGE

Awnings

Rainbow
4825 N Western Ave
Pawar (47) O2013-9558
Referred [C.J.p. 72256] Transportation

Raw Bar & Grill
3720 N Clark St
Tunney (44) O2013-8885
Referred [C.J.p. 65997] Transportation
Passed [C.J.p. 71768]

Raw Bar & Grill
3720 N Clark St
Tunney (44) O2013-8888
Referred [C.J.p. 65997] Transportation
Passed [C.J.p. 71769]

Redmond's Pub
5730 S Archer Ave
Zalewski (23) O2013-8784
Referred [C.J.p. 65965] Transportation
Passed [C.J.p. 71770]

Richmond Glass & Construction
2501 S Spaulding Ave
Munoz (22) O2013-8783
Referred [C.J.p. 65964] Transportation
Passed [C.J.p. 71770]

Riverside Deli
1656 W Cortland St
Waguespack (32) O2013-9287
Referred [C.J.p. 69013] Transportation
Passed [C.J.p. 71771]

Rogers Park Fine Wines & Spirits
6733 N Clark St
Moore (49) O2013-9569
Referred [C.J.p. 72257] Transportation

Salon Moka
1259 N Milwaukee Ave
Moreno (1) O2013-9241
Referred [C.J.p. 68995] Transportation
Passed [C.J.p. 71772]

PUBLIC WAY USAGE

Awnings

Schierer & Popp Jewelers, Inc.
3912 N Cicero Ave
Arena (45) O2013-8916
Referred [C.J.p. 65999] Transportation
Passed [C.J.p. 71773]

Scissors Hands
3302 W Armitage Ave
Colón (35) O2013-8809
Referred [C.J.p. 65981] Transportation
Passed [C.J.p. 71773]

Sir Speedy
6725 N Northwest Hwy
O'Connor (41) O2013-8820
Referred [C.J.p. 65984] Transportation
Passed [C.J.p. 71774]

Skin Passion Tattoos
2523 W 63rd St
Foulkes (15) O2013-8768
Referred [C.J.p. 65959] Transportation
Passed [C.J.p. 71775]

Sleep City
3154 N Clark St
Tunney (44) O2013-8890
Referred [C.J.p. 65997] Transportation
Passed [C.J.p. 71776]

Smith & Thomas Funeral Home
5708 W Madison St
Graham (29) O2013-8588
Referred [C.J.p. 65972] Transportation
Passed [C.J.p. 71776]

Sports Authority, The
620 N LaSalle Dr
Reilly (42) O2013-9544
Referred [C.J.p. 72249] Transportation

Starbucks Coffee No. 2218
1000-1002 W Diversey Pkwy
Tunney (44) O2013-8892
Referred [C.J.p. 65997] Transportation
Passed [C.J.p. 71777]

PUBLIC WAY USAGE

Awnings

Starbucks No. 231
3400 N Southport Ave
Tunney (44) O2013-9554
Referred [C.J.p. 72254] Transportation

State Farm Insurance
2332 W Belmont Ave
Moreno (1) O2013-8749
Referred [C.J.p. 65943] Transportation
Passed [C.J.p. 71778]

Steep Theatre Company
1115 W Berwyn Ave
Osterman (48) O2013-8929
Referred [C.J.p. 66002] Transportation
Passed [C.J.p. 71779]

Streets of London
1907 W Diversey Pkwy
Waguespack (32) O2013-8804
Referred [C.J.p. 65976] Transportation
Passed [C.J.p. 71779]

Sugars Plus
525 E 47th St
Dowell (3) O2013-8756
Referred [C.J.p. 65947] Transportation
Passed [C.J.p. 71780]

Supermarket & Taqueria Caro
4937 W 47th St
Zalewski (23) O2013-9257
Referred [C.J.p. 69006] Transportation
Passed [C.J.p. 71781]

Taco & Burrito House
3038 N Broadway
Tunney (44) O2013-8894
Referred [C.J.p. 65997] Transportation
Passed [C.J.p. 71782]

Tampico Tailor Shop
6054 W North Ave
Graham (29) O2013-8585
Referred [C.J.p. 65972] Transportation
Passed [C.J.p. 71782]

PUBLIC WAY USAGE

Awnings

Tapia-Ruano & Gunn P.C. Immigration Law Office
2407 N Milwaukee Ave
Colón (35) O2013-8810
Referred [C.J.p. 65981] Transportation
Passed [C.J.p. 71783]

Thuong Xa, Mini
1069 W Argyle St
Osterman (48) O2013-9560
Referred [C.J.p. 72256] Transportation

Tiffani Kim Institute LLC
310 W Superior St
Reilly (42) O2013-9546
Referred [C.J.p. 72250] Transportation

Tots N Tales Pre-School II
5784 S Archer Ave
Zalewski (23) O2013-8785
Referred [C.J.p. 65965] Transportation
Passed [C.J.p. 71784]

Transportes El Bajio
2714 W 47th St
Cardenas (12) O2013-9245
Referred [C.J.p. 69002] Transportation
Passed [C.J.p. 71785]

Tremont Hotel
100 E Chestnut St
Reilly (42) O2013-8842
Referred [C.J.p. 65991] Transportation
Passed [C.J.p. 71785]

TV Video Repair
2856 W 63rd St
Foulkes (15) O2013-8770
Referred [C.J.p. 65959] Transportation
Passed [C.J.p. 71786]

Twelvewest
12 W Elm St
Reilly (42) O2013-8844
Referred [C.J.p. 65991] Transportation
Passed [C.J.p. 71787]

PUBLIC WAY USAGE

Awnings

Ultimate In Dry Cleaning, The
1158 W Wrightwood Ave
Waguespack (32) O2013-8806
Referred [C.J.p. 65977] Transportation
Passed [C.J.p. 71788]

Uncommon Ground
3800 N Clark St
Tunney (44) O2013-8897
Referred [C.J.p. 65997] Transportation
Passed [C.J.p. 71788]

University Club of Chicago
76 E Monroe St
Reilly (42) O2013-8845
Referred [C.J.p. 65991] Transportation
Passed [C.J.p. 71789]

Valentino Club Cafe
7150 W Grand Ave
Sposato (36) O2013-8814
Referred [C.J.p. 65982] Transportation
Passed [C.J.p. 71790]

Wakamono
3313-3319 N Broadway
Tunney (44) O2013-8904
Referred [C.J.p. 65997] Transportation
Passed [C.J.p. 71790]

West Humboldt Park Family & Community Development Council
3506 W Chicago Ave
Burnett (27) O2013-8796
Referred [C.J.p. 65970] Transportation
Passed [C.J.p. 71791]

West Humboldt Park Family & Community Development Council
3620 W Chicago Ave
Burnett (27) O2013-9527
Referred [C.J.p. 72238] Transportation

Willa's Fifty Yard Line
69 E 75th St
Sawyer (6) O2013-9516
Referred [C.J.p. 72224] Transportation

PUBLIC WAY USAGE

Awnings

Xando Coffee & Bar/Cosi Sandwich Bar
203 N LaSalle St
Reilly (42) O2013-9296
Referred [C.J.p. 69020] Transportation
Passed [C.J.p. 71792]

Yakzie's Bar & Grill
3708-3712 N Clark St
Tunney (44) O2013-9556
Referred [C.J.p. 72254] Transportation

Yanbang Cai Sichuan Restaurant
228 W Cermak Rd
Solis (25) O2013-9261
Referred [C.J.p. 69007] Transportation
Passed [C.J.p. 71793]

Yanci's Furniture
5200 S Kedzie Ave
Burke (14) O2013-8765
Referred [C.J.p. 65957] Transportation
Passed [C.J.p. 71793]

Canopies

5000 East End Condo Assn.
5000 S East End Ave
Burns (4) O2013-9579
Referred [C.J.p. 72223] Transportation

Abbey Pub
3420 W Grace St
Colón (35) O2013-9652
Referred [C.J.p. 72243] Transportation

Acme Hotel Company/Berkshire, The
15 E Ohio St
Reilly (42) O2013-8628
Referred [C.J.p. 65985] Transportation
Passed [C.J.p. 71798]

Alibis
6240 N Western Ave
Silverstein (50) O2013-9668
Referred [C.J.p. 72257] Transportation

Andys 11 East Lounge
11 E Hubbard St
Reilly (42) O2013-9657
Referred [C.J.p. 72247] Transportation

PUBLIC WAY USAGE

Canopies

Ann & Robert H. Lurie Children's Hospital of Chicago
225 E Chicago Ave
Reilly (42) O2013-9661
Referred [C.J.p. 72247] Transportation

A-OK Automotive, Inc.
5809 S Archer Ave
Zalewski (23) O2013-8576
Referred [C.J.p. 65964] Transportation
Passed [C.J.p. 71799]

Avantgarde BG
5237-5241 N Harlem Ave
O'Connor (41) O2013-9654
Referred [C.J.p. 72246] Transportation

Berger, Michelle
1015 N Wood St
Moreno (1) O2013-8540
Referred [C.J.p. 65942] Transportation
Passed [C.J.p. 71799]

Blue Sky Restaurant
4807 S Pulaski Rd
Burke (14) O2013-9226
Referred [C.J.p. 69002] Transportation
Passed [C.J.p. 71800]

Broadway Hood LLC
6140 N Broadway
Osterman (48) O2013-8679
Referred [C.J.p. 66001] Transportation
Passed [C.J.p. 71801]

Chicago Chop House
60 W Ontario St
Reilly (42) O2013-9662
Referred [C.J.p. 72247] Transportation

Chipotle Mexican Grill
2256 N Orchard St
Smith (43) O2013-8660
Referred [C.J.p. 65993] Transportation
Passed [C.J.p. 71802]

PUBLIC WAY USAGE

Canopies

Chris Dallas-Edgewater Produce
5509 N Clark St
Osterman (48) O2013-8671
Referred [C.J.p. 66002] Transportation
Passed [C.J.p. 71802]

Clyde Quality Food
2047 E 79th St
Harris (8) O2013-8562
Referred [C.J.p. 65952] Transportation
Passed [C.J.p. 71803]

Columbian Condominium Association, The
1160 S Michigan Ave
Fioretti (2) O2013-8546
Referred [C.J.p. 65944] Transportation
Passed [C.J.p. 71804]

Crossroads Broadway LLC
6121 N Broadway
Osterman (48) O2013-8676
Referred [C.J.p. 66002] Transportation
Passed [C.J.p. 71805]

Deluxe Auto Rebuilders & Hand Car Wash
5928-5930 S Western Ave
Thompson (16) O2013-9581
Referred [C.J.p. 72231] Transportation

Dragonfly Mandarin
832 W Randolph St
Burnett (27) O2013-9584
Referred [C.J.p. 72237] Transportation

Exchequer Restaurant
226 S Wabash Ave
Reilly (42) O2013-8632
Referred [C.J.p. 65986] Transportation
Passed [C.J.p. 71805]

Fremont Square LLC
901 W Weed St
Waguespack (32) O2013-9230
Referred [C.J.p. 69013] Transportation
Passed [C.J.p. 71807]

PUBLIC WAY USAGE

Canopies

Fulton's on the River
315 N LaSalle St
Reilly (42) O2013-8610
Referred [C.J.p. 65986] Transportation
Passed [C.J.p. 71807]

Garfield Partners LLC
3913-3959 W Madison St
Ervin (28) O2013-8582
Referred [C.J.p. 65971] Transportation
Passed [C.J.p. 71808]

Giant Beauty Supply
11219 S Michigan Ave
Beale (9) O2013-8567
Referred [C.J.p. 65952] Transportation
Passed [C.J.p. 71809]

Greater Chicago Motors
1850-1860 N Elston Ave
Waguespack (32) O2013-9650
Referred [C.J.p. 72241] Transportation

Hair Design International Ltd.
1309 E 57th St
Hairston (5) O2013-8559
Referred [C.J.p. 65949] Transportation
Passed [C.J.p. 71809]

Holiday Inn Express Mag Mile Cass
640 N Wabash Ave
Reilly (42) O2013-8645
Referred [C.J.p. 65986] Transportation
Passed [C.J.p. 71810]

Icebreaker
44 E Walton St
Reilly (42) O2013-8629
Referred [C.J.p. 65987] Transportation
Passed [C.J.p. 71811]

John Marshall Law School, The
315 S Plymouth Ct
Fioretti (2) O2013-8548
Referred [C.J.p. 65944] Transportation
Passed [C.J.p. 71812]

PUBLIC WAY USAGE

Canopies

Khalil's Food & Liquor
146 W 103rd St
Beale (9) O2013-8564
Referred [C.J.p. 65952] Transportation
Passed [C.J.p. 71812]

Las Americas Food & Liquor, Inc.
1156 N Pulaski Rd
Mitts (37) O2013-8600
Referred [C.J.p. 65983] Transportation
Passed [C.J.p. 71813]

Lasalle Cleaners
156 W Division St
Smith (43) O2013-9236
Referred [C.J.p. 69022] Transportation
Passed [C.J.p. 71814]

Lavanderia El Sol
2819-2823 W 55th St
Thompson (16) O2013-9228
Referred [C.J.p. 69004] Transportation
Passed [C.J.p. 71815]

Los Delfines No. 2
5207 S Archer Ave
Zalewski (23) O2013-8577
Referred [C.J.p. 65965] Transportation
Passed [C.J.p. 71815]

Los Tres Hermanos
2858 S Pulaski Rd
Munoz (22) O2013-8574
Referred [C.J.p. 65964] Transportation
Passed [C.J.p. 71816]

LQ Acquisition Properties LLC
1 S Franklin St
Fioretti (2) O2013-9578
Referred [C.J.p. 72221] Transportation

Lutz Continental Cafe & Pastry Shop
2458 W Montrose Ave
Pawar (47) O2013-8667
Referred [C.J.p. 66000] Transportation
Passed [C.J.p. 71817]

PUBLIC WAY USAGE

Canopies

MHF Chicago MC IV LLC
66 E Wacker Pl
Reilly (42) O2013-8616
Referred [C.J.p. 65987] Transportation
Passed [C.J.p. 71818]

MJH Education Assistance Illinois IV LLC
1237 W Fullerton Ave
Waguespack (32) O2013-8594
Referred [C.J.p. 65976] Transportation
Passed [C.J.p. 71818]

Mounsef International
4738-4746 N Kedzie Ave
Mell (33) O2013-8599
Referred [C.J.p. 65979] Transportation
Passed [C.J.p. 71819]

New Harrison Hotel, Inc.
65 E Harrison St
Fioretti (2) O2013-8556
Referred [C.J.p. 65944] Transportation
Passed [C.J.p. 71820]

Nicky's Hot Dogs
3140 W 47th St
Burke (14) O2013-8569
Referred [C.J.p. 65957] Transportation
Passed [C.J.p. 71821]

Noodles & Company
2813 N Broadway
Tunney (44) O2013-9237
Referred [C.J.p. 69023] Transportation
Passed [C.J.p. 71821]

Nordstrom Rack
24 N State St
Reilly (42) O2013-8631
Referred [C.J.p. 65987] Transportation
Passed [C.J.p. 71822]

Obbies Pizza
6654 W Archer Ave
Zalewski (23) O2013-9583
Referred [C.J.p. 72235] Transportation

PUBLIC WAY USAGE

Canopies

Palm Realty Co.
6531-6535 S Halsted Pkwy
Cochran (20) O2013-8571
Referred [C.J.p. 65963] Transportation
Passed [C.J.p. 71823]

Palmolive Building Condominium Association
159 E Walton Pl
Reilly (42) O2013-8614
Referred [C.J.p. 65988] Transportation
Passed [C.J.p. 71824]

Petterino's
50 W Randolph St
Reilly (42) O2013-8654
Referred [C.J.p. 65989] Transportation
Passed [C.J.p. 71824]

Qdoba Mexican Grill No. 2447
58 E Randolph St
Reilly (42) O2013-8650
Referred [C.J.p. 65989] Transportation
Passed [C.J.p. 71825]

Rednofive
440 N Halsted St
Burnett (27) O2013-8579
Referred [C.J.p. 65970] Transportation
Passed [C.J.p. 71826]

Ritz-Carlton Water Tower
160 E Pearson St
Reilly (42) O2013-8640
Referred [C.J.p. 65989] Transportation
Passed [C.J.p. 71827]

Riverview Condominium
445 E North Water St
Reilly (42) O2013-8618
Referred [C.J.p. 65990] Transportation
Passed [C.J.p. 71827]

Self Storage No. 1
3839 N Sheffield Ave
Tunney (44) O2013-8662
Referred [C.J.p. 65997] Transportation
Passed [C.J.p. 71828]

PUBLIC WAY USAGE

Canopies

Sullivan's Steakhouse
415 N Dearborn St
Reilly (42) O2013-8603
Referred [C.J.p. 65990] Transportation
Passed [C.J.p. 71829]

Sunrise Fresh Market 2
2722 N Milwaukee Ave
Colón (35) O2013-9231
Referred [C.J.p. 69015] Transportation
Passed [C.J.p. 71830]

TCF National Bank-Branch
1400 W Fullerton Ave
Waguespack (32) O2013-8597
Referred [C.J.p. 65976] Transportation
Passed [C.J.p. 71830]

Un Cork It
393 E Illinois St
Reilly (42) O2013-9665
Referred [C.J.p. 72250] Transportation

Urban Fresh by Jewel No. 3522
1910 N Clybourn Ave
Waguespack (32) O2013-9235
Referred [C.J.p. 69013] Transportation
Passed [C.J.p. 71831]

Uru-Swati
2629 W Devon Ave
Silverstein (50) O2013-9671
Referred [C.J.p. 72258] Transportation

Whole Foods Market
30 W Huron St
Reilly (42) O2013-9666
Referred [C.J.p. 72250] Transportation

Wurks Enterprises, Inc.
2950 W Fullerton Ave
Colón (35) O2013-9233
Referred [C.J.p. 69015] Transportation
Passed [C.J.p. 71832]

PUBLIC WAY USAGE

Grants of Privilege

1611 N Hermitage LLC
1611 N Hermitage Ave
Bay window
Waguespack (32) O2013-8898
Referred [C.J.p. 65977] Transportation
Passed [C.J.p. 71707]

18th & Ashland Currency Exchange
1804 S Ashland Ave
Sign
Solis (25) O2013-9317
Referred [C.J.p. 69008] Transportation
Passed [C.J.p. 71701]

2017-Eleven 33725A
201 E Ohio St
Sign
Reilly (42) O2013-9711
Referred [C.J.p. 72250] Transportation

211 W Wacker Office Condo Assn.
211 W Wacker Dr
Occupation of space
Reilly (42) O2013-9386
Referred [C.J.p. 69020] Transportation
Passed [C.J.p. 71705]

222 NLS Properties LLC
222 N LaSalle St
Traffic control management
Reilly (42) O2013-9076
Referred [C.J.p. 65991] Transportation
Passed [C.J.p. 71705]

2501 N Richmond LLC
2501 N Richmond St
Facade
Colón (35) O2013-9380
Referred [C.J.p. 69015] Transportation
Passed [C.J.p. 71708]

31st & Morgan Check Cashers
906 W 31st St
Sign
Balcer (11) O2013-9616
Referred [C.J.p. 72229] Transportation

PUBLIC WAY USAGE

Grants of Privilege

35 W Wacker Venture LP
35 W Wacker Dr
Occupation of space
Reilly (42) O2013-9073
Referred [C.J.p. 65991] Transportation
Passed [C.J.p. 71702]

3624 W Wrightwood Condo Assn.
3624 W Wrightwood Ave
Bay window
Colón (35) O2013-9748
Referred [C.J.p. 72243] Transportation

4 Miles 2 Memphis
1734 W North Ave
Sign
Waguespack (32) O2013-9369
Referred [C.J.p. 69013] Transportation
Passed [C.J.p. 71700]

400-410 Michigan Real Estate LLC
411 N Wabash Ave
Elevated public pedestrian walkway
Reilly (42) O2013-9075
Referred [C.J.p. 65992] Transportation
Passed [C.J.p. 71706]

5000 East End Condo Assn.
5000 S East End Ave
Landscaping
Burns (4) O2013-9609
Referred [C.J.p. 72223] Transportation

5000 East End Condo Assn.
5000 N East End Ave
Light fixture
Burns (4) O2013-8642
Referred [C.J.p. 65948] Transportation
Passed [C.J.p. 71709]

5000 East End Condo Assn.
5000 N East End Ave
Planter
Burns (4) O2013-8647
Referred [C.J.p. 65948] Transportation
Passed [C.J.p. 71709]

PUBLIC WAY USAGE

Grants of Privilege

5000 East End Condo Assn.
5000 N East End Ave
Step
Burns (4) O2013-8651
Referred [C.J.p. 65948] Transportation
Passed [C.J.p. 71710]

54 West Hubbard LLC
54 E Hubbard St
Flagpole
Reilly (42) O2013-9382
Referred [C.J.p. 69020] Transportation
Passed [C.J.p. 71703]

6174-6190 Northwest Highway LLC/McLennan Management
6190 N Northwest Hwy
Sign
O'Connor (41) O2013-8908
Referred [C.J.p. 65984] Transportation
Passed [C.J.p. 71711]

77 West Wacker Drive LLC
77 W Wacker Dr
Occupation of space
Reilly (42) O2013-9074
Referred [C.J.p. 65991] Transportation
Passed [C.J.p. 71704]

77 West Wacker Drive LLC
77 W Wacker Dr
Occupation of space
Reilly (42) O2013-9714
Referred [C.J.p. 72250] Transportation

7-Eleven
958 W Diversey Pkwy
Sign
Tunney (44) O2013-9328
Referred [C.J.p. 69023] Transportation
Passed [C.J.p. 71701]

7-Eleven
2710 N Lincoln Ave
Sign
Waguespack (32) O2013-9728
Referred [C.J.p. 72241] Transportation

PUBLIC WAY USAGE

Grants of Privilege

7-Eleven
2401 N Milwaukee Ave
Sign
Colón (35) O2013-9745
Referred [C.J.p. 72243] Transportation

7-Eleven
451 E State St
Sign
Reilly (42) O2013-9710
Referred [C.J.p. 72250] Transportation

939-949 W Madison
939-949 W Madison St
Balcony
Fioretti (2) O2013-9596
Referred [C.J.p. 72221] Transportation

939-949 W Madison
939-949 W Madison St
Bay window
Fioretti (2) O2013-9597
Referred [C.J.p. 72221] Transportation

A Best Insurance
2448 W Cicero Ave
Sign
Suarez (31) O2013-8840
Referred [C.J.p. 65973] Transportation
Passed [C.J.p. 71374]

A-Aaron Jewelry & Pawnshop
3411 W North Ave
Sign
Maldonado (26) O2013-8794
Referred [C.J.p. 65969] Transportation
Passed [C.J.p. 71374]

A-Aaron Jewelry and Pawnshop
3413 W North Ave
Sign
Maldonado (26) O2013-9687
Referred [C.J.p. 72237] Transportation

PUBLIC WAY USAGE

Grants of Privilege

Abell Animal Hospital
6032 N Northwest Hwy
Sign
O'Connor (41) O2013-8895
Referred [C.J.p. 65983] Transportation
Passed [C.J.p. 71375]

Access Living of Metropolitan Chicago
115 W Chicago Ave
Fence
Reilly (42) O2013-9310
Referred [C.J.p. 69018] Transportation
Passed [C.J.p. 71376]

AccuVision
321 E Michigan Ave
Sign
Reilly (42) O2013-9312
Referred [C.J.p. 69018] Transportation
Passed [C.J.p. 71377]

Advocate Illinois Masonic Medical Center
929 W Wellington Ave
Bridge
Tunney (44) O2013-9037
Referred [C.J.p. 65995] Transportation
Passed [C.J.p. 71378]

Aida Food & Liquor
7923 S Halsted St
Door swing
Thomas (17) O2013-8705
Referred [C.J.p. 65960] Transportation
Passed [C.J.p. 71378]

Alba Auto Service
4884 N Clark St
Sign
Cappleman (46) O2013-8988
Referred [C.J.p. 65999] Transportation
Passed [C.J.p. 71379]

Aldi, Inc No. 62
6220 W California Ave
Sign
Silverstein (50) O2013-9731
Referred [C.J.p. 72257] Transportation

PUBLIC WAY USAGE

Grants of Privilege

Alibis
6240 N Western Ave
Sign
Silverstein (50) O2013-9732
Referred [C.J.p. 72257] Transportation

Alibis
6420 N Western Ave
Light fixture
Silverstein (50) O2013-8907
Referred [C.J.p. 66003] Transportation
Passed [C.J.p. 71380]

Allerton Hotel, The
701 N Michigan Ave
Sign
Reilly (42) O2013-9592
Referred [C.J.p. 72247] Transportation

Allstate Insurance
6733 W Belmont Ave
Sign
Sposato (36) O2013-9383
Referred [C.J.p. 69016] Transportation
Passed [C.J.p. 71381]

Allstate Insurance
1651 W Chicago Ave
Sign
Moreno (1) O2013-9571
Referred [C.J.p. 72220] Transportation

Aloha Motel
8515 N Cicero Ave
Sign
Lane (18) O2013-8713
Referred [C.J.p. 65961] Transportation
Passed [C.J.p. 71381]

Al's Italian Beef, Inc.
1079 W Taylor St
Sign
Solis (25) O2013-8781
Referred [C.J.p. 65967] Transportation
Passed [C.J.p. 71382]

PUBLIC WAY USAGE

Grants of Privilege

Amber Inn, Inc.
3901 N Michigan Ave
Sign
Dowell (3) O2013-8621
Referred [C.J.p. 65947] Transportation
Passed [C.J.p. 71383]

AMC Theaters 600 North Michigan 9
600 N Michigan Ave
Sign
Reilly (42) O2013-8947
Referred [C.J.p. 65985] Transportation
Passed [C.J.p. 71384]

American Family Insurance
3708 W Roosevelt Rd
Sign
Chandler (24) O2013-9308
Referred [C.J.p. 69007] Transportation
Passed [C.J.p. 71384]

Americash Loans LLC
719 N State St
Sign
Reilly (42) O2013-8949
Referred [C.J.p. 65985] Transportation
Passed [C.J.p. 71385]

Ames Taping Tools
2219 W Grand Ave
Sign
Maldonado (26) O2013-9321
Referred [C.J.p. 69008] Transportation
Passed [C.J.p. 71386]

Andina Agency
3764 W Fuller St
Sign
Colón (35) O2013-9375
Referred [C.J.p. 69014] Transportation
Passed [C.J.p. 71387]

PUBLIC WAY USAGE

Grants of Privilege

Andriana Furs
2201 W 95th St
Sign
O'Shea (19) O2013-9292
Referred [C.J.p. 69004] Transportation
Passed [C.J.p. 71387]

Andy's Music, Inc.
2300 W Belmont Ave
Sign
Moreno (1) O2013-9572
Referred [C.J.p. 72220] Transportation

A-OK Automotive, Inc.
5809 S Archer Ave
Light fixture
Zalewski (23) O2013-8766
Referred [C.J.p. 65964] Transportation
Passed [C.J.p. 71388]

Aragon Entertainment Center, Inc.
1106 W Lawrence Ave
Sign
Cappleman (46) O2013-9337
Referred [C.J.p. 69024] Transportation
Passed [C.J.p. 71389]

Archer Austin Hardware, Inc.
6146 S Archer Ave
Sign
Zalewski (23) O2013-8767
Referred [C.J.p. 65965] Transportation
Passed [C.J.p. 71390]

Archer Building Lofts Condo Assn.
2310 S Canal St
Light fixture
Solis (25) O2013-9677
Referred [C.J.p. 72236] Transportation

Archer Electric of Chicago, Inc.
5964 S Archer Ave
Sign
Zalewski (23) O2013-9647
Referred [C.J.p. 72235] Transportation

PUBLIC WAY USAGE

Grants of Privilege

Armitage Racine Currency Exchange
1164 W Armitage Ave
Sign
Smith (43) O2013-8932
Referred [C.J.p. 65993] Transportation
Passed [C.J.p. 71390]

Artist Frame Service
1871 W Clybourn Ave
Sign
Waguespack (32) O2013-9356
Referred [C.J.p. 69012] Transportation
Passed [C.J.p. 71391]

Ashland Liquor and Food
1554 W 95th St
Sign
Brookins (21) O2013-9634
Referred [C.J.p. 72233] Transportation

Astrid Beauty Salon
3222 W 55th St
Sign
Burke (14) O2013-8695
Referred [C.J.p. 65957] Transportation
Passed [C.J.p. 71392]

AT&T Mobility
600 W Michigan Ave
Sign
Sawyer (6) O2013-8951
Referred [C.J.p. 65950] Transportation
Passed [C.J.p. 71393]

Austin & Archer Currency Exchange, Inc.
6177 S Archer Ave
Sign
Zalewski (23) O2013-9305
Referred [C.J.p. 69006] Transportation
Passed [C.J.p. 71393]

Autozone
8811 S Commercial Ave
Planter curb
Pope (10) O2013-8685
Referred [C.J.p. 65953] Transportation
Passed [C.J.p. 71394]

PUBLIC WAY USAGE

Grants of Privilege

Avondale Animal Hospital
6146 N Northwest Hwy
Sign
O'Connor (41) O2013-9582
Referred [C.J.p. 72246] Transportation

B.R.A., Inc.
1200 W Belmont Ave
Sign
Tunney (44) O2013-9039
Referred [C.J.p. 65995] Transportation
Passed [C.J.p. 71395]

Bais Yaakov School
2754 W Rosemont Ave
Address-amend
Silverstein (50) O2013-9555
Referred [C.J.p. 72258] Transportation

Bank of America-LaSalle
4150 N Cicero Ave
Sign
Arena (45) O2013-8998
Referred [C.J.p. 65998] Transportation
Passed [C.J.p. 71396]

Bank of America-LaSalle
515 N LaSalle Dr
Sign
Reilly (42) O2013-8953
Referred [C.J.p. 65985] Transportation
Passed [C.J.p. 71397]

Bark Lee Tong
229 W Cermak Rd
Sign
Solis (25) O2013-9678
Referred [C.J.p. 72236] Transportation

Beadniks
1937 W Division St
Sign
Moreno (1) O2013-8519
Referred [C.J.p. 65942] Transportation
Passed [C.J.p. 71397]

PUBLIC WAY USAGE

Grants of Privilege

Belly Q/Urban Belly II
1400 W Randolph St
Windscreen
Burnett (27) O2013-9693
Referred [C.J.p. 72237] Transportation

Belmonte Liquors
5000-5002 W Chicago Ave
Light fixture
Mitts (37) O2013-9729
Referred [C.J.p. 72244] Transportation

Belmonte Liquors
5000 W Chicago Ave
Light fixture
Mitts (37) O2013-9730
Referred [C.J.p. 72244] Transportation

Belmonte Liquors
5000-5002 W Chicago Ave
Sign
Mitts (37) O2013-9733
Referred [C.J.p. 72244] Transportation

Belmonte Liquors
423 N Laramie Ave
Light fixture
Ervin (28) O2013-9706
Referred [C.J.p. 72238] Transportation

Belmonte Liquors
423 N Laramie Ave
Sign
Ervin (28) O2013-9709
Referred [C.J.p. 72238] Transportation

Beverly Bank & Trust Co.
1836 N Elston Ave
Sign
Waguespack (32) O2013-9721
Referred [C.J.p. 72240] Transportation

PUBLIC WAY USAGE

Grants of Privilege

Beverly Cigar Co.
10513 N Western Ave
Sign
O'Shea (19) O2013-8716
Referred [C.J.p. 65962] Transportation
Passed [C.J.p. 71398]

Beverly Hills Garage
2043 W 95th St
Sign
O'Shea (19) O2013-8717
Referred [C.J.p. 65962] Transportation
Passed [C.J.p. 71399]

Blaze II Store 1 LLC
953 W Belmont Ave
Sign
Tunney (44) O2013-9313
Referred [C.J.p. 69023] Transportation
Passed [C.J.p. 71400]

Blooming Lotus, The
6842 W Archer Ave
Sign
Zalewski (23) O2013-8769
Referred [C.J.p. 65965] Transportation
Passed [C.J.p. 71400]

Blue Bird Bowl
3900 W Columbus Ave
Sign
Lane (18) O2013-8714
Referred [C.J.p. 65962] Transportation
Passed [C.J.p. 71401]

Blue Cross Blue Shield of Illinois
300 E Randolph St
Bollard
Reilly (42) O2013-8955
Referred [C.J.p. 65985] Transportation
Passed [C.J.p. 71402]

PUBLIC WAY USAGE

Grants of Privilege

Blue Sky Restaurant
4807 S Pulaski Rd
Sign
Burke (14) O2013-9278
Referred [C.J.p. 69003] Transportation
Passed [C.J.p. 71403]

Boker Investment Management, Inc.
660 N Rush St
Irrigation pop up spray head
Reilly (42) O2013-9594
Referred [C.J.p. 72247] Transportation

Bookworks
3444 N Clark St
Sign
Tunney (44) O2013-9754
Referred [C.J.p. 72254] Transportation

Boulevard Ace Hardware
227 E Garfield Blvd
Sign
Dowell (3) O2013-8623
Referred [C.J.p. 65947] Transportation
Passed [C.J.p. 71404]

Bow Wow Grooming, Inc.
1705 W Chicago Ave
Sign
Moreno (1) O2013-9573
Referred [C.J.p. 72220] Transportation

Broadway at Surf, Inc.
2828-2846 N Broadway
Foundation sheeting
Tunney (44) O2013-9315
Referred [C.J.p. 69023] Transportation
Passed [C.J.p. 71404]

Brothers 5 Food & Liquor
3034 W Roosevelt Rd
Sign
Ervin (28) O2013-9713
Referred [C.J.p. 72238] Transportation

PUBLIC WAY USAGE

Grants of Privilege

Brunch
343 W Erie St
Banner
Reilly (42) O2013-8957
Referred [C.J.p. 65985] Transportation
Passed [C.J.p. 71405]

C B Guadalupano
1538 W 18th St
Sign
Solis (25) O2013-9314
Referred [C.J.p. 69007] Transportation
Passed [C.J.p. 71406]

Cafe Latin Bliss
5515 N Lincoln Ave
Security camera
O'Connor (40) O2013-9739
Referred [C.J.p. 72245] Transportation

Cain's Barber College, Inc.
365 E 51st St
Sign
Dowell (3) O2013-8627
Referred [C.J.p. 65947] Transportation
Passed [C.J.p. 71407]

Calla, Simona
2124 E Division St
Planter
Waguespack (32) O2013-8876
Referred [C.J.p. 65976] Transportation
Passed [C.J.p. 71408]

Cambray's Auto Rebuilders
3231 S Archer Ave
Sign
Balcer (11) O2013-9614
Referred [C.J.p. 72229] Transportation

Cano Auto Electric
2723 N Pulaski Rd
Sign
Reboyras (30) O2013-8836
Referred [C.J.p. 65972] Transportation
Passed [C.J.p. 71408]

PUBLIC WAY USAGE

Grants of Privilege

Caprio's Shoes
3958 W 63rd St
Sign
Quinn (13) O2013-8692
Referred [C.J.p. 65956] Transportation
Passed [C.J.p. 71409]

Car Center, Inc.
655 N Western Ave
Sign
Moreno (1) O2013-8521
Referred [C.J.p. 65942] Transportation
Passed [C.J.p. 71410]

Car Outlet
2158 W Cicero Ave
Banner
Suarez (31) O2013-8848
Referred [C.J.p. 65973] Transportation
Passed [C.J.p. 71411]

Car Outlet, Inc.
2625-2629 N Cicero Ave
Light fixture
Suarez (31) O2013-8859
Referred [C.J.p. 65973] Transportation
Passed [C.J.p. 71413]

Car Outlet, Inc.
3401 W Cicero Ave
Banner
Reboyras (30) O2013-8850
Referred [C.J.p. 65972] Transportation
Passed [C.J.p. 71411]

Car Outlet, Inc.
3401 W Cicero Ave
Light fixture
Reboyras (30) O2013-8858
Referred [C.J.p. 65972] Transportation
Passed [C.J.p. 71412]

PUBLIC WAY USAGE

Grants of Privilege

Car Outlet, Inc.
3401 W Cicero Ave
Sign
Reboyras (30) O2013-8839
Referred [C.J.p. 65973] Transportation
Passed [C.J.p. 71414]

Carlyle Apartments Homeowners Assn, The
1040 N Lake Shore Dr
Vault
Reilly (42) O2013-8959
Referred [C.J.p. 65985] Transportation
Passed [C.J.p. 71414]

Carlyn Berghoff Catering, Inc.
17 W Adams St
Security camera
Reilly (42) O2013-9595
Referred [C.J.p. 72247] Transportation

Carquest Auto Parts No. 2849
4740 N Pulaski Rd
Sign
Laurino (39) O2013-9142
Referred [C.J.p. 66844] Transportation
Passed [C.J.p. 71417]

Cary's Lounge
2251 W Devon Ave
Sign
Silverstein (50) O2013-8909
Referred [C.J.p. 66003] Transportation
Passed [C.J.p. 71417]

Castle Keepers
729 S Dearborn St
Sign
Fioretti (2) O2013-9580
Referred [C.J.p. 72221] Transportation

Catholic Charities d.b.a. W/C Food Centers
1106-1120 W 79th St
Security camera
Thomas (17) O2013-8707
Referred [C.J.p. 65960] Transportation
Passed [C.J.p. 71418]

PUBLIC WAY USAGE

Grants of Privilege

Catholic Charities d.b.a. W/C Food Centers
1106 W 79th St
Sign
Thomas (17) O2013-8709
Referred [C.J.p. 65960] Transportation
Passed [C.J.p. 71419]

CB Richard Ellis, Inc.
311 S Wacker Dr
Security camera
Fioretti (2) O2013-8550
Referred [C.J.p. 65943] Transportation
Passed [C.J.p. 71420]

Cellupager
4206 S Archer Ave
Sign
Burke (14) O2013-9280
Referred [C.J.p. 69003] Transportation
Passed [C.J.p. 71420]

Central Buy Low Liquor
3360 W Montrose Ave
Sign
Mell (33) O2013-8913
Referred [C.J.p. 65978] Transportation
Passed [C.J.p. 71421]

Central Lakeview Merchants Assn
3358 N Sheffield Ave
Trash container
Tunney (44) O2013-9044
Referred [C.J.p. 65996] Transportation
Passed [C.J.p. 71423]

Central Lakeview Merchants Association
905 W Irving Park Rd
Bicycle rack
Cappleman (46) O2013-9351
Referred [C.J.p. 69024] Transportation
Passed [C.J.p. 71422]

PUBLIC WAY USAGE

Grants of Privilege

Central Lakeview Merchants Association
925 W Irving Park Rd
Bicycle rack
Cappleman (46) O2013-9355
Referred [C.J.p. 69024] Transportation
Passed [C.J.p. 71422]

Central Lakeview Merchants Association
3957 W Sheridan Rd
Bicycle rack
Cappleman (46) O2013-9358
Referred [C.J.p. 69024] Transportation
Passed [C.J.p. 71424]

Centro
6 W Hubbard St
Light fixture
Reilly (42) O2013-8962
Referred [C.J.p. 65985] Transportation
Passed [C.J.p. 71425]

Chicago Auto Repair Service, Inc.
1710 W Chicago Ave
Sign
Moreno (1) O2013-8522
Referred [C.J.p. 65942] Transportation
Passed [C.J.p. 71426]

Chicago Board of Trade of the City of Chicago, Inc.
141 W Jackson Blvd
Bollard
Fioretti (2) O2013-8553
Referred [C.J.p. 65943] Transportation
Passed [C.J.p. 71426]

Chicago Chop House
60 W Ontario St
Sign
Reilly (42) O2013-9601
Referred [C.J.p. 72247] Transportation

Chicago Cultural Mile Assn., Inc.
333 N Michigan Ave
Sign
Reilly (42) O2013-9316
Referred [C.J.p. 69018] Transportation
Passed [C.J.p. 71427]

PUBLIC WAY USAGE

Grants of Privilege

Chicago Cultural Mile Assn., Inc.
1130 S Michigan Ave
Sign
Fioretti (2) O2013-9586
Referred [C.J.p. 72221] Transportation

Chicago Lakeside Development LLC
3139-3143 E 79th St
Foundation support
Holmes (7) O2013-8675
Referred [C.J.p. 65951] Transportation
Passed [C.J.p. 71428]

Chicago Lakeside Development LLC
3139-3143 E 79th St
Landscaping
Holmes (7) O2013-8680
Referred [C.J.p. 65951] Transportation
Passed [C.J.p. 71429]

Chicago Lakeside Development LLC
3139-3143 E 79th St
Sculpture
Holmes (7) O2013-8682
Referred [C.J.p. 65951] Transportation
Passed [C.J.p. 71429]

Chicago Marriott Downtown
540 N Michigan Ave
Building projection
Reilly (42) O2013-8968
Referred [C.J.p. 65985] Transportation
Passed [C.J.p. 71430]

Chicago Marriott Downtown
540 N Michigan Ave
Cornice
Reilly (42) O2013-8971
Referred [C.J.p. 65985] Transportation
Passed [C.J.p. 71431]

Chicago Marriott Downtown
540 N Michigan Ave
Facade
Reilly (42) O2013-8973
Referred [C.J.p. 65985] Transportation
Passed [C.J.p. 71432]

PUBLIC WAY USAGE

Grants of Privilege

Chicago Park District
1629 S Wabash Ave
Planter
Fioretti (2) O2013-8555
Referred [C.J.p. 65943] Transportation
Passed [C.J.p. 71434]

Chicagoan/LaSalle National, The
750 N Rush St
Sign
Reilly (42) O2013-9322
Referred [C.J.p. 69018] Transportation
Passed [C.J.p. 71433]

Chrome
1529 N Milwaukee Ave
Banner
Moreno (1) O2013-9238
Referred [C.J.p. 68995] Transportation
Passed [C.J.p. 71434]

Chromium Industries LLC
4645 W Chicago Ave
Rail track
Ervin (28) O2013-9339
Referred [C.J.p. 69010] Transportation
Passed [C.J.p. 71435]

Citgo
823 N Western Ave
Sign
Waguespack (32) O2013-8846
Referred [C.J.p. 65975] Transportation
Passed [C.J.p. 71436]

CJUF III Harper Court LLC
5235 S Harper Ave
Bicycle rack
Burns (4) O2013-9255
Referred [C.J.p. 68997] Transportation
Passed [C.J.p. 71437]

Clark
2801 N Damen Ave
Sign
Waguespack (32) O2013-9722
Referred [C.J.p. 72240] Transportation

PUBLIC WAY USAGE

Grants of Privilege

Cloverfield, Inc.
19 S LaSalle St
Decorative archway
Reilly (42) O2013-8977
Referred [C.J.p. 65985] Transportation
Passed [C.J.p. 71437]

Cloverfield, Inc.
19 S LaSalle St
Flagpole
Reilly (42) O2013-8979
Referred [C.J.p. 65986] Transportation
Passed [C.J.p. 71438]

C-Manny's Mexican Cuisine II, Inc.
3641 W Irving Park Rd
Sign
Mell (33) O2013-8922
Referred [C.J.p. 65978] Transportation
Passed [C.J.p. 71439]

Coffee Studio, The
5628 N Clark St
Banner
O'Connor (40) O2013-9388
Referred [C.J.p. 69017] Transportation
Passed [C.J.p. 71440]

Columbus' Curry LLC
1359 N Milwaukee Ave
Sign
Moreno (1) O2013-9574
Referred [C.J.p. 72220] Transportation

Corner Bakery Cafe
444 N Michigan Ave
Sign
Reilly (42) O2013-8981
Referred [C.J.p. 65986] Transportation
Passed [C.J.p. 71440]

Corner Bakery Cafe
444 N Michigan Ave
Sign
Reilly (42) O2013-9602
Referred [C.J.p. 72247] Transportation

PUBLIC WAY USAGE

Grants of Privilege

Crespo Food & Liquor
2157 W North Ave
Sign
Waguespack (32) O2013-9357
Referred [C.J.p. 69012] Transportation
Passed [C.J.p. 71441]

Daily Bar and Grill, The
4560 N Lincoln Ave
Sign
Pawar (47) O2013-8958
Referred [C.J.p. 66000] Transportation
Passed [C.J.p. 71442]

Danek, Beatra
5545 N Milwaukee Ave
Flood control
Arena (45) O2013-9001
Referred [C.J.p. 65998] Transportation
Passed [C.J.p. 71443]

Danny's Liquors
3018 N Milwaukee Ave
Sign
Reboyras (30) O2013-9717
Referred [C.J.p. 72239] Transportation

Dark Horse Tap and Grill, The
3443 N Sheffield Ave
Flagpole
Tunney (44) O2013-9318
Referred [C.J.p. 69023] Transportation
Passed [C.J.p. 71443]

Davila, Inc.
3604 W 26th St
Sign
Munoz (22) O2013-9642
Referred [C.J.p. 72234] Transportation

De La Torre Muffler and Brake, Inc.
2834 W 59th St
Sign
Thompson (16) O2013-9284
Referred [C.J.p. 69004] Transportation
Passed [C.J.p. 71444]

PUBLIC WAY USAGE

Grants of Privilege

Dearkin Res LLC
410 N Dearborn St
Sign
Reilly (42) O2013-9325
Referred [C.J.p. 69018] Transportation
Passed [C.J.p. 71445]

Delaney Heald Cleaners
10555 S Western Ave
Sign
O'Shea (19) O2013-8718
Referred [C.J.p. 65962] Transportation
Passed [C.J.p. 71446]

Dentologie
1259 S Wabash Ave
Sign
Fioretti (2) O2013-8558
Referred [C.J.p. 65944] Transportation
Passed [C.J.p. 71447]

Dent-Sure Dental Services PC
3942 W 111th St
Sign
O'Shea (19) O2013-8721
Referred [C.J.p. 65962] Transportation
Passed [C.J.p. 71447]

DePaul University
14 E Jackson Blvd
Cornice
Reilly (42) O2013-9327
Referred [C.J.p. 69018] Transportation
Passed [C.J.p. 71448]

DePaul University
14 E Jackson Blvd
Sign
Reilly (42) O2013-9604
Referred [C.J.p. 72247] Transportation

DePaul University
23 E Jackson Blvd
Fire escape
Fioretti (2) O2013-9588
Referred [C.J.p. 72221] Transportation

PUBLIC WAY USAGE

Grants of Privilege

Devon Bank
6445 N Western Ave
Sign
Silverstein (50) O2013-9736
Referred [C.J.p. 72257] Transportation

Diamond Dogs, Ltd.
3800 W Montrose Ave
Sign
Laurino (39) O2013-9143
Referred [C.J.p. 66844] Transportation
Passed [C.J.p. 71449]

Domino's Pizza
5410 W Devon Ave
Sign
O'Connor (41) O2013-9585
Referred [C.J.p. 72246] Transportation

Double T Liquors & Lounge
5624 S Pulaski Rd
Sign
Quinn (13) O2013-9275
Referred [C.J.p. 69002] Transportation
Passed [C.J.p. 71450]

Dragovich, Michael
1378 E Grand Ave
Fire escape
Burnett (27) O2013-8807
Referred [C.J.p. 65969] Transportation
Passed [C.J.p. 71451]

Dragovich, Michael
1378 W Grand Ave
Staircase
Burnett (27) O2013-8811
Referred [C.J.p. 65970] Transportation
Passed [C.J.p. 71451]

Earras Outdoor, Inc.
1401 E Lake St
Sign
Burnett (27) O2013-8805
Referred [C.J.p. 65970] Transportation
Passed [C.J.p. 71452]

PUBLIC WAY USAGE

Grants of Privilege

East Coast Pantry Chicago
611 S Wells St
Sign
Fioretti (2) O2013-8561
Referred [C.J.p. 65944] Transportation
Passed [C.J.p. 71453]

East Village Dental Care
901 N Ashland Ave
Sign
Moreno (1) O2013-8526
Referred [C.J.p. 65942] Transportation
Passed [C.J.p. 71454]

East-West University
816 S Michigan Ave
Pedestrian bridge
Fioretti (2) O2013-8563
Referred [C.J.p. 65944] Transportation
Passed [C.J.p. 71454]

East-West University
819 N Wabash Ave
Vault
Fioretti (2) O2013-8565
Referred [C.J.p. 65944] Transportation
Passed [C.J.p. 71455]

Economy Currency Exchange
721 W Armitage Ave
Sign
Smith (43) O2013-8934
Referred [C.J.p. 65993] Transportation
Passed [C.J.p. 71456]

Edward D. Jones
6041 N Northwest Hwy
Sign
O'Connor (41) O2013-9587
Referred [C.J.p. 72246] Transportation

El Burrito Feliz Restaurant
3219 W Cermak Rd
Fire escape
Chandler (24) O2013-9309
Referred [C.J.p. 69007] Transportation
Passed [C.J.p. 71457]

PUBLIC WAY USAGE

Grants of Privilege

El Faro Restaurant
3936 W 31st St
Sign
Munoz (22) O2013-8742
Referred [C.J.p. 65964] Transportation
Passed [C.J.p. 71457]

El Jerezano
5037-5039 W Diversey Ave
Sign
Suarez (31) O2013-9347
Referred [C.J.p. 69012] Transportation
Passed [C.J.p. 71458]

El Mexico Moderno
1245-1247 N Ashland Ave
Sign
Moreno (1) O2013-8527
Referred [C.J.p. 65942] Transportation
Passed [C.J.p. 71459]

El Milagro
3048 W 26th St
Door swing
Cardenas (12) O2013-9264
Referred [C.J.p. 69001] Transportation
Passed [C.J.p. 71460]

El Quetzal No. 2
3303 W Armitage Ave
Sign
Colón (35) O2013-8887
Referred [C.J.p. 65981] Transportation
Passed [C.J.p. 71460]

Elite Truck Repair
265 N Western Ave
Sign
Burnett (27) O2013-9695
Referred [C.J.p. 72237] Transportation

End Zone Tap
10036 S Western Ave
Sign
O'Shea (19) O2013-9293
Referred [C.J.p. 69005] Transportation
Passed [C.J.p. 71461]

PUBLIC WAY USAGE

Grants of Privilege

Essex Inn LLC
800 S Michigan Ave
Sign
Fioretti (2) O2013-9590
Referred [C.J.p. 72221] Transportation

Euro V Construction Co., Inc.
5951 W Fullerton Ave
Sign
Mitts (37) O2013-9734
Referred [C.J.p. 72244] Transportation

European Wax Center
2262 N Clark St
Sign
Smith (43) O2013-8938
Referred [C.J.p. 65993] Transportation
Passed [C.J.p. 71462]

European Wax Center
3728 N Southport Ave
Sign
Tunney (44) O2013-9746
Referred [C.J.p. 72254] Transportation

Eve Tyree
1254 N Lake Shore Dr
Flood control/flood gate system
Smith (43) O2013-8941
Referred [C.J.p. 65993] Transportation
Passed [C.J.p. 71672]

Evolution Personal Training
6122 N Pulaski Rd
Sign
Laurino (39) O2013-9144
Referred [C.J.p. 66844] Transportation
Passed [C.J.p. 71463]

Exhale Enterprises V., Inc.
945 W State St
Sign
Reilly (42) O2013-9330
Referred [C.J.p. 69018] Transportation
Passed [C.J.p. 71463]

PUBLIC WAY USAGE

Grants of Privilege

Family Coin Laundry, Inc.
1908 W Cermak Rd
Sign
Solis (25) O2013-8786
Referred [C.J.p. 65967] Transportation
Passed [C.J.p. 71464]

Family Dollar
4524 S Ashland Ave
Sign
Dowell (3) O2013-9253
Referred [C.J.p. 68996] Transportation
Passed [C.J.p. 71465]

Family Dollar
6349 S Cottage Grove Ave
Sign
Cochran (20) O2013-8726
Referred [C.J.p. 65963] Transportation
Passed [C.J.p. 71466]

Family Dollar No. 6514
2420 W 51st St
Sign
Burke (14) O2013-9621
Referred [C.J.p. 72229] Transportation

Family Dollar Store No. 7156
3401 W Chicago Ave
Sign
Burnett (27) O2013-9324
Referred [C.J.p. 69009] Transportation
Passed [C.J.p. 71467]

Family Pet Animal Hospital
1401 W Webster Ave
Planter
Waguespack (32) O2013-8851
Referred [C.J.p. 65975] Transportation
Passed [C.J.p. 71467]

Fastsigns
118 N Halsted St
Sign
Burnett (27) O2013-9699
Referred [C.J.p. 72238] Transportation

PUBLIC WAY USAGE

Grants of Privilege

Ferro's
200 W 31st St
Sign
Balcer (11) O2013-9262
Referred [C.J.p. 69000] Transportation
Passed [C.J.p. 71468]

Field Museum
1400 S Lake Shore Dr
Sewer line
Fioretti (2) O2013-8568
Referred [C.J.p. 65944] Transportation
Passed [C.J.p. 71469]

Fifth Third Bank
640 W Diversey Ave
Light fixture
Tunney (44) O2013-9047
Referred [C.J.p. 65996] Transportation
Passed [C.J.p. 71470]

Fifth Third Bank
640 W Diversey Pkwy
Sign
Tunney (44) O2013-9049
Referred [C.J.p. 65996] Transportation
Passed [C.J.p. 71471]

Filippo's
2211 N Clybourn Ave
Sign
Waguespack (32) O2013-8853
Referred [C.J.p. 65975] Transportation
Passed [C.J.p. 71472]

First Cash Advance
1113 W Chicago Ave
Sign
Burnett (27) O2013-9329
Referred [C.J.p. 69009] Transportation
Passed [C.J.p. 71472]

PUBLIC WAY USAGE

Grants of Privilege

Fishbar
2956 N Sheffield Ave
Windscreen
Tunney (44) O2013-9050
Referred [C.J.p. 65996] Transportation
Passed [C.J.p. 71473]

Five Star Certified, Inc.
935 W 87th St
Security camera
Brookins (21) O2013-9636
Referred [C.J.p. 72233] Transportation

Fleming's Prime Steakhouse & Winebar
25 E Ohio St
Sign
Reilly (42) O2013-9606
Referred [C.J.p. 72248] Transportation

Flour and Water
2965 W Lincoln Ave
Sign
Waguespack (32) O2013-8854
Referred [C.J.p. 65976] Transportation
Passed [C.J.p. 71474]

Flowers by Liz
6648 W Archer Ave
Sign
Zalewski (23) O2013-9649
Referred [C.J.p. 72235] Transportation

Floyd's Pub
1944 W Oakley Ave
Sign
Waguespack (32) O2013-8856
Referred [C.J.p. 65976] Transportation
Passed [C.J.p. 71475]

Fordham Condominium, The
25 E Superior St
Planter
Reilly (42) O2013-8982
Referred [C.J.p. 65986] Transportation
Passed [C.J.p. 71475]

PUBLIC WAY USAGE

Grants of Privilege

Foster, Elizabeth
1837 N Orchard St
Bollard
Smith (43) O2013-9299
Referred [C.J.p. 69022] Transportation
Passed [C.J.p. 71476]

Fountain Head
1970 W Montrose Ave
Windscreen
Pawar (47) O2013-9735
Referred [C.J.p. 72256] Transportation

Franco's Ristorante
300 W 31st St
Sign
Balcer (11) O2013-8688
Referred [C.J.p. 65955] Transportation
Passed [C.J.p. 71477]

Franks Auto Glass
5918 S Ashland Ave
Sign
Foulkes (15) O2013-8699
Referred [C.J.p. 65958] Transportation
Passed [C.J.p. 71478]

Frasca
3356-3358 N Paulina St
Sign
Waguespack (32) O2013-9723
Referred [C.J.p. 72241] Transportation

Fred & Jack's El Gran Burrito
7600 N Yale Ave
Sign
Thomas (17) O2013-8710
Referred [C.J.p. 65960] Transportation
Passed [C.J.p. 71479]

Fremont Square LLC
901 W Weed St
Bay window
Waguespack (32) O2013-9359
Referred [C.J.p. 69012] Transportation
Passed [C.J.p. 71479]

PUBLIC WAY USAGE

Grants of Privilege

Froyo
446 N State St
Sign
Reilly (42) O2013-8985
Referred [C.J.p. 65986] Transportation
Passed [C.J.p. 71480]

Fullerton Parkway Towers LLC
2351 N Clark St
Sign
Smith (43) O2013-8943
Referred [C.J.p. 65993] Transportation
Passed [C.J.p. 71481]

Fullerton Restaurant
2400 W Fullerton Ave
Sign
Moreno (1) O2013-8528
Referred [C.J.p. 65942] Transportation
Passed [C.J.p. 71482]

G K Tops & Bottoms, Inc.
3940 W Madison St
Sign
Ervin (28) O2013-8821
Referred [C.J.p. 65971] Transportation
Passed [C.J.p. 71482]

Gabriel Enterprises, Inc.
1734 W North Ave
Sign
Waguespack (32) O2013-9724
Referred [C.J.p. 72241] Transportation

Garfield Discount
1616 W 63rd St
Sign
Thompson (16) O2013-8702
Referred [C.J.p. 65960] Transportation
Passed [C.J.p. 71483]

George's Liquor & Food
1438 W 95th St
Sign
Brookins (21) O2013-9300
Referred [C.J.p. 69005] Transportation
Passed [C.J.p. 71484]

PUBLIC WAY USAGE

Grants of Privilege

Gethsemane Garden Center
5739-5823 N Clark St
Occupation of space
Osterman (48) O2013-8933
Referred [C.J.p. 66002] Transportation
Passed [C.J.p. 71485]

Giordano's On Pulaski
5150 S Pulaski Rd
Sign
Zalewski (23) O2013-8771
Referred [C.J.p. 65965] Transportation
Passed [C.J.p. 71485]

Giordano's Pizza
5311 S Blackstone Ave
Sign
Burns (4) O2013-9256
Referred [C.J.p. 68997] Transportation
Passed [C.J.p. 71486]

Go Smart Mobile
4225 W 26th Pl
Sign
Munoz (22) O2013-8751
Referred [C.J.p. 65964] Transportation
Passed [C.J.p. 71487]

Gold Dust Coin
3115 S Halsted St
Sign
Balcer (11) O2013-8689
Referred [C.J.p. 65955] Transportation
Passed [C.J.p. 71488]

Gold Mine Cleaners
10245 S Western Ave
Sign
O'Shea (19) O2013-9295
Referred [C.J.p. 69005] Transportation
Passed [C.J.p. 71488]

PUBLIC WAY USAGE

Grants of Privilege

Golub & Company
680 N Lake Shore Dr
Bollard
Reilly (42) O2013-8986
Referred [C.J.p. 65986] Transportation
Passed [C.J.p. 71489]

Golub & Company
680 N Lake Shore Dr
Catch basin
Reilly (42) O2013-8990
Referred [C.J.p. 65986] Transportation
Passed [C.J.p. 71490]

Grand Tire & Auto Service, Inc.
7034 W Grand Ave
Sign
Sposato (36) O2013-9385
Referred [C.J.p. 69016] Transportation
Passed [C.J.p. 71491]

Grande Noodles
6632 N Clark St
Sign
Moore (49) O2013-8918
Referred [C.J.p. 66003] Transportation
Passed [C.J.p. 71492]

Groovin' High
1047 W Belmont Ave
Sign
Tunney (44) O2013-9051
Referred [C.J.p. 65996] Transportation
Passed [C.J.p. 79492]

GT Fish & Oysters
531 N Wells St
Light fixture
Reilly (42) O2013-9332
Referred [C.J.p. 69018] Transportation
Passed [C.J.p. 71493]

PUBLIC WAY USAGE

Grants of Privilege

Hampton Inn
22 W Monroe St
Planter
Reilly (42) O2013-8992
Referred [C.J.p. 65986] Transportation
Passed [C.J.p. 71494]

Hampton Inn
22 W Monroe St
Sign
Reilly (42) O2013-8993
Referred [C.J.p. 65986] Transportation
Passed [C.J.p. 71495]

Hanas Finer Food and Liquor
1311 E 87th St
Sign
Harris (8) O2013-9612
Referred [C.J.p. 72227] Transportation

Happy Cake
1350 E 18th St
Security camera
Solis (25) O2013-8787
Referred [C.J.p. 65967] Transportation
Passed [C.J.p. 71496]

Harlem and Archer Currency Exchange
5739 S Harlem Ave
Sign
Zalewski (23) O2013-9653
Referred [C.J.p. 72235] Transportation

Harris Company, The
900 W Armitage Ave
Exterior stairwell
Smith (43) O2013-8945
Referred [C.J.p. 65993] Transportation
Passed [C.J.p. 71496]

Harris Company, The
900 W Armitage Ave
Light fixture
Smith (43) O2013-8948
Referred [C.J.p. 65993] Transportation
Passed [C.J.p. 71497]

PUBLIC WAY USAGE

Grants of Privilege

Harris Company, The
900 W Armitage Ave
Step
Smith (43) O2013-8946
Referred [C.J.p. 65994] Transportation
Passed [C.J.p. 71498]

Harry's Lumber Co.
6220 N Northwest Hwy
Sign
O'Connor (41) O2013-8899
Referred [C.J.p. 65983] Transportation
Passed [C.J.p. 71499]

Havana Grill
412 N Clark St
Banner
Reilly (42) O2013-9608
Referred [C.J.p. 72248] Transportation

Haymarket Center
120 N Sangamon St
Existing copper cable
Burnett (27) O2013-9331
Referred [C.J.p. 69009] Transportation
Passed [C.J.p. 71500]

Hernandez Auto Repair
5447 N Broadway
Sign
Osterman (48) O2013-8937
Referred [C.J.p. 66002] Transportation
Passed [C.J.p. 71500]

Hertz Corp.,The
181 W Washington St
Sign
Reilly (42) O2013-9610
Referred [C.J.p. 72248] Transportation

High Dive
1938 W Chicago Ave
Sign
Waguespack (32) O2013-9361
Referred [C.J.p. 69013] Transportation
Passed [C.J.p. 71501]

PUBLIC WAY USAGE

Grants of Privilege

Hollywood Auto Spa LLC
5806 W Roosevelt Rd
Sign
Graham (29) O2013-9716
Referred [C.J.p. 72239] Transportation

Home Market Realty
5649 N Harlem Ave
Sign
Zalewski (23) O2013-8773
Referred [C.J.p. 65965] Transportation
Passed [C.J.p. 71502]

Home Run Inn Pizza Express, Inc.
10900 S Western Ave
Sign
O'Shea (19) O2013-8724
Referred [C.J.p. 65962] Transportation
Passed [C.J.p. 71503]

Horizon Science Academy-McKinley
2245 W Pershing Rd
Sign
Cardenas (12) O2013-9266
Referred [C.J.p. 69001] Transportation
Passed [C.J.p. 71503]

Hornaday, Lance R.
1732 N Hudson Ave
Staircase
Smith (43) O2013-8950
Referred [C.J.p. 65994] Transportation
Passed [C.J.p. 71504]

HUB 51/SUB 51
51 W Hubbard St
Sign
Reilly (42) O2013-8997
Referred [C.J.p. 65987] Transportation
Passed [C.J.p. 71505]

Hubbard Inn
110 W Hubbard St
Light fixture
Reilly (42) O2013-9333
Referred [C.J.p. 69019] Transportation
Passed [C.J.p. 71506]

PUBLIC WAY USAGE

Grants of Privilege

Hubbard Street Hair Studio
68 W Hubbard St
Sign
Reilly (42) O2013-9611
Referred [C.J.p. 72248] Transportation

IA Collaborative
218 S Wabash Ave
Sign
Reilly (42) O2013-8999
Referred [C.J.p. 65987] Transportation
Passed [C.J.p. 71506]

Inter Capital Realty
307-323 N Michigan Ave
Occupation of space
Reilly (42) O2013-9000
Referred [C.J.p. 65987] Transportation
Passed [C.J.p. 71507]

Intercontinental Hotel Chicago
505 N Michigan Ave
Curb cut
Reilly (42) O2013-9003
Referred [C.J.p. 65987] Transportation
Passed [C.J.p. 71508]

Intercontinental River East LLC
300 E Illinois St
Caisson bell and shaft
Reilly (42) O2013-9007
Referred [C.J.p. 65987] Transportation
Passed [C.J.p. 71509]

Intercontinental River East LLC
300 E Illinois St
Landscaping
Reilly (42) O2013-9009
Referred [C.J.p. 65987] Transportation
Passed [C.J.p. 71510]

Intercontinental River East LLC
300 E Illinois St
Retaining wall
Reilly (42) O2013-9010
Referred [C.J.p. 65987] Transportation
Passed [C.J.p. 71511]

PUBLIC WAY USAGE

Grants of Privilege

Intercontinental River East LLC
300 E Illinois St
Slurry wall
Reilly (42) O2013-9012
Referred [C.J.p. 65987] Transportation
Passed [C.J.p. 71511]

Interior Crafts, Inc.
2513 W Cullerton St, 2512 E 21st St
Passageway
Ervin (28) O2013-8831
Referred [C.J.p. 65971] Transportation
Passed [C.J.p. 71512]

International Supermarket, Inc.
4556 S Ashland Ave
Sign
Dowell (3) O2013-8630
Referred [C.J.p. 65947] Transportation
Passed [C.J.p. 71513]

Interpark
17 E Adams St
Sign
Reilly (42) O2013-9013
Referred [C.J.p. 65987] Transportation
Passed [C.J.p. 71514]

Interpark
181 N Dearborn St
Sign
Reilly (42) O2013-9620
Referred [C.J.p. 72248] Transportation

Interpark
203 N LaSalle St
Kiosk
Reilly (42) O2013-9613
Referred [C.J.p. 72248] Transportation

Interpark
145 S Wells St
Sign
Reilly (42) O2013-9617
Referred [C.J.p. 72248] Transportation

PUBLIC WAY USAGE

Grants of Privilege

Interpark
177 N Wells St
Sign
Reilly (42) O2013-9619
Referred [C.J.p. 72248] Transportation

Interpark
401 N Wells St
Sign
Reilly (42) O2013-9622
Referred [C.J.p. 72248] Transportation

Italian Village Restaurant, Inc.
71 W Monroe St
Sign
Reilly (42) O2013-9623
Referred [C.J.p. 72248] Transportation

J K Kabab House
6412 N Rockwell Ave
Sign
Silverstein (50) O2013-8911
Referred [C.J.p. 66003] Transportation
Passed [C.J.p. 71515]

J M J Mobil, Inc.
9901 S Halsted St
Sign
Austin (34) O2013-9372
Referred [C.J.p. 69014] Transportation
Passed [C.J.p. 71515]

J&R International
2436 W Milwaukee Ave
Sign
Colón (35) O2013-9377
Referred [C.J.p. 69015] Transportation
Passed [C.J.p. 71516]

Jack and Gingers
2048 Armitage Ave
Sign
Waguespack (32) O2013-9364
Referred [C.J.p. 69013] Transportation
Passed [C.J.p. 71517]

PUBLIC WAY USAGE

Grants of Privilege

Jackies and Benis
4413 W Belmont Ave
Sign
Suarez (31) O2013-8865
Referred [C.J.p. 65973] Transportation
Passed [C.J.p. 71518]

Jefferson Tap and Grille and the Loft
323-325 N Jefferson St
Light fixture
Reilly (42) O2013-9627
Referred [C.J.p. 72248] Transportation

Jefferson Tap and Grille and the Loft
36 S Wabash Ave
Fire escape
Reilly (42) O2013-9628
Referred [C.J.p. 72248] Transportation

JeffJack Investments LLC
601 W Jackson Blvd
Caisson
Fioretti (2) O2013-9591
Referred [C.J.p. 72221] Transportation

Jewel Food Store No. 3443
5345 W Broadway
Building projection
Osterman (48) O2013-9374
Referred [C.J.p. 69026] Transportation
Passed [C.J.p. 71519]

Jewel Food Store No. 3443
5345 W Broadway
Light fixture
Osterman (48) O2013-9370
Referred [C.J.p. 69026] Transportation
Passed [C.J.p. 71519]

Jewish Federation of Metropolitan Chicago
30 N Wells St
Bollard
Fioretti (2) O2013-8570
Referred [C.J.p. 65944] Transportation
Passed [C.J.p. 71520]

PUBLIC WAY USAGE

Grants of Privilege

Jimenez Carnicerias
4204-4216 E North Ave
Light fixture
Reboyras (30) O2013-8866
Referred [C.J.p. 65973] Transportation
Passed [C.J.p. 71415]

Jimenez Carnicerias
4204-4216 W North Ave
Sign
Reboyras (30) O2013-8868
Referred [C.J.p. 65973] Transportation
Passed [C.J.p. 71416]

Jimmy John's No. 717
974 W 35th Pl
Sign
Balcer (11) O2013-8690
Referred [C.J.p. 65955] Transportation
Passed [C.J.p. 71521]

Joe's Auto Service, Inc.
8257 S Racine Ave
Sign
Brookins (21) O2013-9639
Referred [C.J.p. 72233] Transportation

John B, Inc.
658 W Belden Ave
Banner
Smith (43) O2013-8952
Referred [C.J.p. 65994] Transportation
Passed [C.J.p. 71522]

Joseph Freed and Associates LLC
1 S State St
Entrance enclosure
Reilly (42) O2013-9014
Referred [C.J.p. 65987] Transportation
Passed [C.J.p. 71523]

JR Dessert Bakery
2841 W Howard St
Sign
Silverstein (50) O2013-9738
Referred [C.J.p. 72257] Transportation

PUBLIC WAY USAGE

Grants of Privilege

J's Nail
6309 S Dr Martin Luther King Jr Dr
Sign
Cochran (20) O2013-8728
Referred [C.J.p. 65963] Transportation
Passed [C.J.p. 71523]

Jugolandia No. 2
5145 S Archer Ave
Light fixture
Zalewski (23) O2013-8775
Referred [C.J.p. 65965] Transportation
Passed [C.J.p. 71524]

Just Service, Inc.
2940 N Clark St
Sign
Tunney (44) O2013-9052
Referred [C.J.p. 65996] Transportation
Passed [C.J.p. 71525]

KCBX Terminals
3259 E 100th St
Slip
Pope (10) O2013-8686
Referred [C.J.p. 65953] Transportation
Passed [C.J.p. 71526]

K-D Auto Services
6419 N California Ave
Sign
Silverstein (50) O2013-9740
Referred [C.J.p. 72258] Transportation

KFR LLC
15 W Burton Pl
Fence
Reilly (42) O2013-9015
Referred [C.J.p. 65987] Transportation
Passed [C.J.p. 71526]

King Discount, Inc.
6301 S Dr Martin Luther King Jr Dr
Building projection
Cochran (20) O2013-8732
Referred [C.J.p. 65963] Transportation
Passed [C.J.p. 71527]

PUBLIC WAY USAGE

Grants of Privilege

King Discount, Inc.
6301 S Dr Martin Luther King Jr Dr
Sign
Cochran (20) O2013-8733
Referred [C.J.p. 65963] Transportation
Passed [C.J.p. 71528]

Knight Building LLC, The
549 W Randolph St
Vault
Reilly (42) O2013-9016
Referred [C.J.p. 65987] Transportation
Passed [C.J.p. 71529]

Koris, Peter
838 N State St
Sign-amend
Reilly (42) O2013-8708
Referred [C.J.p. 65992] Transportation
Passed [C.J.p. 71713]

Kriser's Feeding Pets For Life
1033 W Belmont Ave
Sign
Tunney (44) O2013-9753
Referred [C.J.p. 72254] Transportation

Lakeview Dental Arts
3115 W Broadway
Banner
Tunney (44) O2013-9751
Referred [C.J.p. 72254] Transportation

Lakeview Dental Arts
3115 W Broadway
Sign
Tunney (44) O2013-9320
Referred [C.J.p. 69023] Transportation
Passed [C.J.p. 71530]

Lamberts Realty
5361 W Madison St
Sign
Graham (29) O2013-8832
Referred [C.J.p. 65972] Transportation
Passed [C.J.p. 71531]

PUBLIC WAY USAGE

Grants of Privilege

Las Americas Food & Liquor, Inc.
1156 N Pulaski Rd
Sign
Mitts (37) O2013-8800
Referred [C.J.p. 65983] Transportation
Passed [C.J.p. 71531]

Late Bar
3534 W Belmont Ave
Bay window
Colón (35) O2013-8901
Referred [C.J.p. 65981] Transportation
Passed [C.J.p. 71532]

Late Bar
3534 W Belmont Ave
Security camera
Colón (35) O2013-8891
Referred [C.J.p. 65981] Transportation
Passed [C.J.p. 71533]

Late Bar
3534 W Belmont Ave
Sign
Colón (35) O2013-9743
Referred [C.J.p. 72243] Transportation

Leen Jewelry Inc.
4011 N Damen Ave
Sign
Pawar (47) O2013-8963
Referred [C.J.p. 66000] Transportation
Passed [C.J.p. 71534]

Leon's Bar-B-Que No. 4
4550 S Archer Ave
Sign
Burke (14) O2013-9624
Referred [C.J.p. 72229] Transportation

Lincoln Park Market, Inc.
2500 N Clark St
Sign
Smith (43) O2013-8954
Referred [C.J.p. 65994] Transportation
Passed [C.J.p. 71535]

PUBLIC WAY USAGE

Grants of Privilege

Lincoln Property Co.
120 S LaSalle St
Flagpole
Reilly (42) O2013-9017
Referred [C.J.p. 65987] Transportation
Passed [C.J.p. 71535]

Lincoln Square Lanes, Inc.
4874 W Lincoln Ave
Sign
Pawar (47) O2013-9344
Referred [C.J.p. 69025] Transportation
Passed [C.J.p. 71536]

Little Fox Day Care Center
5014 N Lincoln Ave
Sign
Pawar (47) O2013-9737
Referred [C.J.p. 72256] Transportation

Livin' Clean Entertainment
1539 S Pulaski Rd
Light fixture
Chandler (24) O2013-9670
Referred [C.J.p. 72236] Transportation

Los Amantes
4753 E 47th St
Sign
Zalewski (23) O2013-8777
Referred [C.J.p. 65965] Transportation
Passed [C.J.p. 71537]

Lucas Tires
3501 N Western Ave
Sign
Pawar (47) O2013-8965
Referred [C.J.p. 66000] Transportation
Passed [C.J.p. 71538]

Lumes Pancake House
11601 S Western Ave
Sign
O'Shea (19) O2013-8725
Referred [C.J.p. 65962] Transportation
Passed [C.J.p. 71539]

PUBLIC WAY USAGE

Grants of Privilege

Lutz Continental Cafe and Pastry Shop
2458 W Montrose Ave
Sign
Pawar (47) O2013-8969
Referred [C.J.p. 66000] Transportation
Passed [C.J.p. 71539]

Lyfe Kitchen
413-419 N Clark St
Sign
Reilly (42) O2013-9018
Referred [C.J.p. 65987] Transportation
Passed [C.J.p. 71540]

M & A Auto Spa, Inc.
3126 N Clybourn Ave
Security camera
Moreno (1) O2013-9239
Referred [C.J.p. 68995] Transportation
Passed [C.J.p. 71542]

M & A Auto Spa, Inc.
3126 N Clybourn Ave
Light fixture
Moreno (1) O2013-8531
Referred [C.J.p. 65942] Transportation
Passed [C.J.p. 71541]

Macerich Management Company
500 N Michigan Ave
April 8, 2013 (date of passage)-amend
Reilly (42) O2013-8706
Referred [C.J.p. 65992] Transportation
Passed [C.J.p. 71713]

Macerich Management Company
500 N Michigan Ave
Elevated public pedestrian walkway
Reilly (42) O2013-9019
Referred [C.J.p. 65987] Transportation
Passed [C.J.p. 71543]

PUBLIC WAY USAGE

Grants of Privilege

Manny Auto, Inc.
2901 N Cicero Ave
Sign
Suarez (31) O2013-9350
Referred [C.J.p. 69012] Transportation
Passed [C.J.p. 71543]

Map Room, The
1949 W Hoyne Ave
Sign
Waguespack (32) O2013-8861
Referred [C.J.p. 65976] Transportation
Passed [C.J.p. 71544]

McCaffery/WRT Loyola Sub LLC
1210 W Arthur Ave
Caisson
O'Connor (40) O2013-8889
Referred [C.J.p. 65983] Transportation
Passed [C.J.p. 71545]

McDonald's
2005 W Chicago Ave
Sign
Moreno (1) O2013-9575
Referred [C.J.p. 72220] Transportation

McDonald's No. 5618
3620 W Clark St
Sign
Tunney (44) O2013-9749
Referred [C.J.p. 72254] Transportation

Mena's Hair Design, Inc.
325 E 35th St
Sign
Burns (4) O2013-9599
Referred [C.J.p. 72223] Transportation

Mickie's Hair and Nail Tech
5742 S Archer Ave
Sign
Zalewski (23) O2013-9658
Referred [C.J.p. 72235] Transportation

PUBLIC WAY USAGE

Grants of Privilege

Midway Cleaners
4950-4954 S Cicero Ave
Sign
Zalewski (23) O2013-8778
Referred [C.J.p. 65965] Transportation
Passed [C.J.p. 71546]

Midway Dodge
4747 S Pulaski Rd
Sign
Burke (14) O2013-9626
Referred [C.J.p. 72229] Transportation

Mildred Court Condo Assn.
2701 N Mildred Ave
Vault
Smith (43) O2013-8956
Referred [C.J.p. 65994] Transportation
Passed [C.J.p. 71547]

MK-The Restaurant
868 N Franklin St
Windscreen
Burnett (27) O2013-8812
Referred [C.J.p. 65970] Transportation
Passed [C.J.p. 71548]

Modern Process Equipment, Inc.
3125 S Kolin Ave
Occupation of space
Munoz (22) O2013-9644
Referred [C.J.p. 72234] Transportation

Modern Vapor
1400 N Milwaukee Ave
Sign
Moreno (1) O2013-8533
Referred [C.J.p. 65942] Transportation
Passed [C.J.p. 71548]

Morands Liquors
10516 S Western Ave
Sign
O'Shea (19) O2013-9631
Referred [C.J.p. 72232] Transportation

PUBLIC WAY USAGE

Grants of Privilege

Morenos Discount Liquors, Inc.
3724 E 26th St
Sign
Munoz (22) O2013-8752
Referred [C.J.p. 65964] Transportation
Passed [C.J.p. 71549]

Mounsef International
4738 N Kedzie Ave
Sign
Mell (33) O2013-8923
Referred [C.J.p. 65979] Transportation
Passed [C.J.p. 71550]

Mountain I Inc.
3713 W Roosevelt Rd
Security camera
Chandler (24) O2013-9673
Referred [C.J.p. 72236] Transportation

Mountain I Inc.
3713 W Roosevelt Rd
Sign
Chandler (24) O2013-9675
Referred [C.J.p. 72236] Transportation

Mr. Beef
666 N Orleans St
Sign
Reilly (42) O2013-9020
Referred [C.J.p. 65987] Transportation
Passed [C.J.p. 71551]

Mr. J's
822 N State St
Sign
Reilly (42) O2013-9021
Referred [C.J.p. 65987] Transportation
Passed [C.J.p. 71551]

Mr. Shoes
3235 S Chicago Ave
Sign
Burnett (27) O2013-9702
Referred [C.J.p. 72238] Transportation

PUBLIC WAY USAGE

Grants of Privilege

Mullen's Bar & Grill
7301 W Western Ave
Light fixture
Moore (49) O2013-9379
Referred [C.J.p. 69026] Transportation
Passed [C.J.p. 71552]

My Fair Lady
5824 W Diversey Ave
Sign
Reboyras (30) O2013-8874
Referred [C.J.p. 65973] Transportation
Passed [C.J.p. 71553]

My Fit Foods
157 W North Ave
Sign-amend
Smith (43) O2013-8696
Referred [C.J.p. 65995] Transportation
Passed [C.J.p. 71713]

Natkin & Associates
3615 W 26th St
Sign
Munoz (22) O2013-9302
Referred [C.J.p. 69005] Transportation
Passed [C.J.p. 71554]

New Broadway and Montrose C.E Inc.
1002 W Montrose Ave
Sign
Cappleman (46) O2013-8989
Referred [C.J.p. 65999] Transportation
Passed [C.J.p. 71555]

New Harrison Hotel, Inc.
65 E Harrison St
Sign
Fioretti (2) O2013-8572
Referred [C.J.p. 65944] Transportation
Passed [C.J.p. 71555]

PUBLIC WAY USAGE

Grants of Privilege

New Star Auto & Body Shop
228 N Washtenaw Ave
Sign
Burnett (27) O2013-8813
Referred [C.J.p. 65970] Transportation
Passed [C.J.p. 71556]

Newport Bar & Grille
1344 W Newport Ave
Flagpole-amend
Tunney (44) O2013-8492
Referred [C.J.p. 65998] Transportation
Passed [C.J.p. 71714]

Nick's Pit Stop
2011 N Damen Ave
Sign
Waguespack (32) O2013-8864
Referred [C.J.p. 65976] Transportation
Passed [C.J.p. 71557]

Nicky's Hot Dogs
3140 W 48th St
Sign
Burke (14) O2013-8697
Referred [C.J.p. 65957] Transportation
Passed [C.J.p. 71558]

Nikhar Beauty Salon
2410 W Devon Ave
Sign
Silverstein (50) O2013-8915
Referred [C.J.p. 66003] Transportation
Passed [C.J.p. 71558]

Noodles & Company
1 S Franklin St
Sign
Fioretti (2) O2013-9244
Referred [C.J.p. 68996] Transportation
Passed [C.J.p. 71559]

PUBLIC WAY USAGE

Grants of Privilege

Nordstrom Rack
24 N State St
Banner
Reilly (42) O2013-9335
Referred [C.J.p. 69019] Transportation
Passed [C.J.p. 71560]

Northern Trust Company
50 S LaSalle St
Bollard
Reilly (42) O2013-9022
Referred [C.J.p. 65987] Transportation
Passed [C.J.p. 71561]

Northwestern Medical Hospital
1333 E Belmont Ave
Sign
Waguespack (32) O2013-8870
Referred [C.J.p. 65976] Transportation
Passed [C.J.p. 71561]

Northwestern Memorial Hospital
425 E Erie St
Sign
Reilly (42) O2013-9349
Referred [C.J.p. 69019] Transportation
Passed [C.J.p. 71565]

Northwestern Memorial Hospital
221 E Huron St
Driveway drain
Reilly (42) O2013-9338
Referred [C.J.p. 69019] Transportation
Passed [C.J.p. 71562]

Northwestern Memorial Hospital
221 E Huron St
Kiosk
Reilly (42) O2013-9340
Referred [C.J.p. 69019] Transportation
Passed [C.J.p. 71563]

PUBLIC WAY USAGE

Grants of Privilege

Northwestern Memorial Hospital
221 E Huron St
Light pole
Reilly (42) O2013-9346
Referred [C.J.p. 69019] Transportation
Passed [C.J.p. 71564]

Northwestern Memorial Hospital
221 E Huron St
Tunnel
Reilly (42) O2013-9348
Referred [C.J.p. 69019] Transportation
Passed [C.J.p. 71566]

Norwood Auto Service Center, Inc.
6055 N Northwest Hwy
Sign
O'Connor (41) O2013-8900
Referred [C.J.p. 65984] Transportation
Passed [C.J.p. 71566]

Oakwood '83
1959 W Montrose Ave
Building projection
Pawar (47) O2013-8976
Referred [C.J.p. 66000] Transportation
Passed [C.J.p. 71567]

Oakwood '83
1959 W Montrose Ave
Light fixture
Pawar (47) O2013-9363
Referred [C.J.p. 69025] Transportation
Passed [C.J.p. 71568]

Ola's Liquors
947 N Damen Ave
Sign
Waguespack (32) O2013-9725
Referred [C.J.p. 72241] Transportation

Old Oak Tap, The
2109 W Chicago Ave
Sign
Moreno (1) O2013-8536
Referred [C.J.p. 65942] Transportation
Passed [C.J.p. 71569]

PUBLIC WAY USAGE

Grants of Privilege

Olympia Carpet
2901 N Pulaski Rd
Sign
Reboyras (30) O2013-8877
Referred [C.J.p. 65973] Transportation
Passed [C.J.p. 71570]

Omni Chicago Hotel
676 N Michigan Ave
Flagpole
Reilly (42) O2013-9023
Referred [C.J.p. 65988] Transportation
Passed [C.J.p. 71570]

Omni Chicago Hotel
676 N Michigan Ave
Windscreen
Reilly (42) O2013-9024
Referred [C.J.p. 65988] Transportation
Passed [C.J.p. 71571]

One River Place Condos
758 N Larrabee St
Planter
Reilly (42) O2013-9632
Referred [C.J.p. 72249] Transportation

Ontario St. Clair Self Park
165 E Ontario St
Sign
Reilly (42) O2013-9635
Referred [C.J.p. 72249] Transportation

O'Reilly Auto Parts No. 3368
4719 S Cottage Grove Ave
Sign
Burns (4) O2013-9600
Referred [C.J.p. 72223] Transportation

O'Reilly Auto Parts No. 3397
5346 S Ashland Ave
Building projection
Thompson (16) O2013-9286
Referred [C.J.p. 69004] Transportation
Passed [C.J.p. 71572]

PUBLIC WAY USAGE

Grants of Privilege

O'Shaughnessy's Public House
1775 W Wilson Ave
Clock
Pawar (47) O2013-8980
Referred [C.J.p. 66000] Transportation
Passed [C.J.p. 71573]

O'Shaughnessy's Public House
1775 W Wilson Ave
Sign
Pawar (47) O2013-8983
Referred [C.J.p. 66001] Transportation
Passed [C.J.p. 71573]

Oxford 127 Huron Hotel Venture Property Company LLC
127 W Huron St
Entity name-amend
Reilly (42) O2013-9565
Referred [C.J.p. 72251] Transportation

Oxford 127 Huron Hotel Venture Property Company LLC
127 W Huron St
Entity name-amend
Reilly (42) O2013-9563
Referred [C.J.p. 72251] Transportation

Oxford 127 Huron Hotel Venture Property Company LLC
127 W Huron St
Entity name-amend
Reilly (42) O2013-9559
Referred [C.J.p. 72251] Transportation

Paddy Long's
1028 W Diversey Ave
Sign
Tunney (44) O2013-9055
Referred [C.J.p. 65996] Transportation
Passed [C.J.p. 71574]

Paddy Long's
1028 W Diversey Pkwy
Light fixture
Tunney (44) O2013-9755
Referred [C.J.p. 72254] Transportation

PUBLIC WAY USAGE

Grants of Privilege

Paddy Long's
1028 W Diversey Pkwy
Planter
Tunney (44) O2013-9750
Referred [C.J.p. 72254] Transportation

Palm Realty Co.
6535 S Halsted Pkwy
Fire escape
Cochran (20) O2013-8735
Referred [C.J.p. 65963] Transportation
Passed [C.J.p. 71575]

Palmer House Hilton, The
27 E Monroe St
Vault
Reilly (42) O2013-9354
Referred [C.J.p. 69019] Transportation
Passed [C.J.p. 71576]

Papa Chris' Place, Inc.
6235 W Touhy Ave
Sign
O'Connor (41) O2013-8902
Referred [C.J.p. 65984] Transportation
Passed [C.J.p. 71577]

Parenteau Studios
224-230 W Huron St
Siamese connection
Reilly (42) O2013-9025
Referred [C.J.p. 65988] Transportation
Passed [C.J.p. 71577]

Park Federal Savings Bank
5400 S Pulaski Rd
Sign
Zalewski (23) O2013-9660
Referred [C.J.p. 72235] Transportation

Park Hyatt Water Tower Associates
800 N Michigan Ave
Sheeting
Reilly (42) O2013-9360
Referred [C.J.p. 69019] Transportation
Passed [C.J.p. 71578]

PUBLIC WAY USAGE

Grants of Privilege

Park Hyatt Water Tower Associates
800 N Michigan Ave
Tieback system
Reilly (42) O2013-9026
Referred [C.J.p. 65989] Transportation
Passed [C.J.p. 71579]

Park's Beauty, Inc.
76 E 71st St
Sign
Sawyer (6) O2013-8668
Referred [C.J.p. 65950] Transportation
Passed

Party City of Lincoln Park Store No. 171
3417 N Western Ave
Sign
Waguespack (32) O2013-9367
Referred [C.J.p. 69013] Transportation
Passed [C.J.p. 71581]

Payless Auto Body and Repair, Inc.
5625 S Western Ave
Sign
Thompson (16) O2013-9289
Referred [C.J.p. 69004] Transportation
Passed [C.J.p. 71581]

Pepe's Mexican
3231-3237 W 63rd St
Building projection
Foulkes (15) O2013-8700
Referred [C.J.p. 65958] Transportation
Passed [C.J.p. 71582]

Perez Restaurant
1163 E 18th St
Sign
Solis (25) O2013-8789
Referred [C.J.p. 65967] Transportation
Passed [C.J.p. 71583]

PUBLIC WAY USAGE

Grants of Privilege

Perfect Food & Liquor
5318 W Madison St
Light fixture
Ervin (28) O2013-9341
Referred [C.J.p. 69010] Transportation
Passed [C.J.p. 71584]

Perfect Food & Liquor
5318 E Madison St
Security camera
Ervin (28) O2013-9342
Referred [C.J.p. 69010] Transportation
Passed [C.J.p. 71584]

Perl Mortgage, Inc.
2936 W Belmont Ave
Banner
Mell (33) O2013-8927
Referred [C.J.p. 65979] Transportation
Passed [C.J.p. 71585]

Phalanx Family Services
1201 W 115th St
Sign
Austin (34) O2013-8886
Referred [C.J.p. 65980] Transportation
Passed [C.J.p. 71587]

Pianoforte
1335 N Michigan Ave
Door swing
Fioretti (2) O2013-8573
Referred [C.J.p. 65944] Transportation
Passed [C.J.p. 71587]

Pizano's Pizza & Pasta
864 N State St
Light fixture
Reilly (42) O2013-9637
Referred [C.J.p. 72249] Transportation

Pizano's Pizza & Pasta
864 N State St
Sign
Reilly (42) O2013-9640
Referred [C.J.p. 72249] Transportation

PUBLIC WAY USAGE

Grants of Privilege

Pizzeria Due
619 N Wabash Ave
Park bench
Reilly (42) O2013-9027
Referred [C.J.p. 65988] Transportation
Passed [C.J.p. 71588]

Popular Electronics, Inc.
2455 W Devon Ave
Sign
Silverstein (50) O2013-9384
Referred [C.J.p. 69026] Transportation
Passed [C.J.p. 71589]

Praxair, Inc.
W 127th St, at S Indiana Ave
Pipeline
Pope (10), Beale (9) SO2013-8687
Referred [C.J.p. 65954] Transportation

Premium Food Mart, Inc.
2432 W 63rd St
Sign
Foulkes (15) O2013-8701
Referred [C.J.p. 65958] Transportation
Passed [C.J.p. 71592]

Prime Group Realty Trust
180 N LaSalle St
Facade
Reilly (42) O2013-9362
Referred [C.J.p. 69019] Transportation
Passed [C.J.p. 71592]

Prime Group Realty Trust
180 W LaSalle St
Flagpole
Reilly (42) O2013-9645
Referred [C.J.p. 72249] Transportation

Prime Group Realty Trust
180 N LaSalle St
Light fixture
Reilly (42) O2013-9648
Referred [C.J.p. 72249] Transportation

PUBLIC WAY USAGE

Grants of Privilege

Primecare Community Health
1649 N Pulaski Rd
Sign
Reboyras (30) O2013-9720
Referred [C.J.p. 72239] Transportation

Printers Square Condo Assn., The
700 S Federal St
Flagpole
Fioretti (2) O2013-8578
Referred [C.J.p. 65945] Transportation
Passed [C.J.p. 71593]

Public Storage
1711 W Fullerton Ave
Sign
Waguespack (32) O2013-8872
Referred [C.J.p. 65976] Transportation
Passed [C.J.p. 71595]

Public Storage
947 W Van Buren St
Fire escape
Fioretti (2) O2013-8580
Referred [C.J.p. 65945] Transportation
Passed [C.J.p. 71594]

Public Storage
947 W Van Buren St
Sign
Fioretti (2) O2013-8581
Referred [C.J.p. 65945] Transportation
Passed [C.J.p. 71596]

Publican Quality Meats
825 W Fulton Market
Sign
Burnett (27) O2013-8815
Referred [C.J.p. 65970] Transportation
Passed [C.J.p. 71596]

Pulaski Fullerton Currency Exchange
4001 W Fullerton Ave
Sign
Suarez (31) O2013-8875
Referred [C.J.p. 65974] Transportation
Passed [C.J.p. 71597]

PUBLIC WAY USAGE

Grants of Privilege

Pure Barre Chicago River North
1 E Huron St
Sign
Reilly (42) O2013-9028
Referred [C.J.p. 65989] Transportation
Passed [C.J.p. 71598]

Qdoba Mexican Grill No. 2447
58 E Randolph St
Light fixture
Reilly (42) O2013-9353
Referred [C.J.p. 69019] Transportation
Passed [C.J.p. 71599]

R.N. International, Inc.
3909 W Lawrence Ave
Sign
Laurino (39) O2013-9387
Referred [C.J.p. 69016] Transportation
Passed [C.J.p. 71600]

Rainbow Motel
7050 W Archer Ave
Sign
Zalewski (23) O2013-9306
Referred [C.J.p. 69006] Transportation
Passed [C.J.p. 71600]

Raw Bar and Grill
3720 N Clark St
Light fixture
Tunney (44) O2013-9057
Referred [C.J.p. 65997] Transportation
Passed [C.J.p. 71602]

Raw Bar and Grill
3720 N Clark St
Sign
Tunney (44) O2013-9058
Referred [C.J.p. 65997] Transportation
Passed [C.J.p. 71603]

PUBLIC WAY USAGE

Grants of Privilege

Rebel Bar & Grill
3462 W Clark St
Flagpole
Tunney (44) O2013-9323
Referred [C.J.p. 69023] Transportation
Passed [C.J.p. 71604]

Rednofive
440 N Halsted St
Security camera
Burnett (27) O2013-8816
Referred [C.J.p. 65970] Transportation
Passed [C.J.p. 71604]

Rehabilitation Institute of Chicago
630 N Mcclurg Ct
Manhole-amend
Reilly (42) O2013-9269
Referred [C.J.p. 69020] Transportation
Passed [C.J.p. 71715]

Related Bit Lake Shore Owner LLC
500 N Lake Shore Dr
Sign
Reilly (42) O2013-9030
Referred [C.J.p. 65989] Transportation
Passed [C.J.p. 71605]

Richmond Glass & Construction
2501 N Spaulding Ave
Light fixture
Munoz (22) O2013-8754
Referred [C.J.p. 65964] Transportation
Passed [C.J.p. 71606]

Richmond Glass & Construction
2501 S Spaulding Ave
Security camera
Munoz (22) O2013-8762
Referred [C.J.p. 65964] Transportation
Passed [C.J.p. 71607]

PUBLIC WAY USAGE

Grants of Privilege

Riordan Insurance
6134 N Northwest Hwy
Sign
O'Connor (41) O2013-9390
Referred [C.J.p. 69017] Transportation
Passed [C.J.p. 71608]

River North Limited Partnership No. 2
325 W Huron St
Exhaust duct
Reilly (42) O2013-9032
Referred [C.J.p. 65989] Transportation
Passed [C.J.p. 71608]

River North Limited Partnership No. 2
325 W Huron St
Planter
Reilly (42) O2013-9033
Referred [C.J.p. 65989] Transportation
Passed [C.J.p. 71609]

River North Limited Partnership No. 2
325 W Huron St
Siamese connection
Reilly (42) O2013-9035
Referred [C.J.p. 65989] Transportation
Passed [C.J.p. 71610]

River North Self Park
60 W Kinzie St
Light fixture
Reilly (42) O2013-9036
Referred [C.J.p. 65989] Transportation
Passed [C.J.p. 71611]

River North Self Park
60 W Kinzie St
Sign
Reilly (42) O2013-9656
Referred [C.J.p. 72249] Transportation

Riverview Condominium
445 E North Water St
Tree
Reilly (42) O2013-9040
Referred [C.J.p. 65990] Transportation
Passed [C.J.p. 71612]

PUBLIC WAY USAGE

Grants of Privilege

Roberts's Cycle Co.
7054 N Clark St
Sign
Moore (49) O2013-8924
Referred [C.J.p. 66003] Transportation
Passed [C.J.p. 71613]

Rock & Joe Foods
2301 E 83rd St
Security camera
Harris (8) O2013-8684
Referred [C.J.p. 65952] Transportation
Passed [C.J.p. 71614]

Rogers Park Business Alliance
1515 W Howard St
Planter
Moore (49) O2013-8930
Referred [C.J.p. 66003] Transportation
Passed [C.J.p. 71615]

Rokaitis Industries, Inc.
4546 S Archer Ave
Sign
Burke (14) O2013-8698
Referred [C.J.p. 65957] Transportation
Passed [C.J.p. 71615]

Roy Alanis Agency
753 W 35th St
Sign
Balcer (11) O2013-8691
Referred [C.J.p. 65955] Transportation
Passed [C.J.p. 71616]

Roy's Furniture Co.
2455 W Sheffield Ave
Sign
Smith (43) O2013-9741
Referred [C.J.p. 72252] Transportation

Saieda
1379 N Milwaukee Ave
Sign
Moreno (1) O2013-8538
Referred [C.J.p. 65943] Transportation
Passed [C.J.p. 71617]

PUBLIC WAY USAGE

Grants of Privilege

Saint Philip Lutheran Church
2454 W Bryn Mawr Ave
Manhole
O'Connor (40) O2013-9389
Referred [C.J.p. 69017] Transportation
Passed [C.J.p. 71618]

Salon Moka
1259 N Milwaukee Ave
Sign
Moreno (1) O2013-9240
Referred [C.J.p. 68995] Transportation
Passed [C.J.p. 71620]

Sandy's Restaurant
7021 W Higgins Ave
Sign
O'Connor (41) O2013-8903
Referred [C.J.p. 65984] Transportation
Passed [C.J.p. 71621]

Santullo's Eatery
1943-1945 W North Ave
Light fixture
Moreno (1) O2013-9576
Referred [C.J.p. 72220] Transportation

Save More Food & Liquor
2534 W 59th St
Sign
Thompson (16) O2013-8703
Referred [C.J.p. 65960] Transportation
Passed [C.J.p. 71621]

Save-A-Lot No. 860
4439 W 63rd St
Sign
Quinn (13) O2013-8693
Referred [C.J.p. 65956] Transportation
Passed [C.J.p. 71622]

Sayat Nova
157 E Ohio St
Sign
Reilly (42) O2013-9041
Referred [C.J.p. 65990] Transportation
Passed [C.J.p. 71623]

PUBLIC WAY USAGE

Grants of Privilege

Schierer and Popp Jewelers Inc.
3912 N Cicero Ave
Sign
Arena (45) O2013-9004
Referred [C.J.p. 65999] Transportation
Passed [C.J.p. 71624]

SEB Immibilien Investment GMBH
550 W Adams St
Manhole
Fioretti (2) O2013-8593
Referred [C.J.p. 65945] Transportation
Passed [C.J.p. 71624]

SEB Immibilien Investment GMBH
550 W Adams St
Planter
Fioretti (2) O2013-8589
Referred [C.J.p. 65945] Transportation
Passed [C.J.p. 71625]

Second Time Around
3709 N Southport Ave
Sign
Tunney (44) O2013-9059
Referred [C.J.p. 65997] Transportation
Passed [C.J.p. 71626]

Shetland Limited Partnership
5420 W Roosevelt Rd
Sign
Graham (29) O2013-9345
Referred [C.J.p. 69010] Transportation
Passed [C.J.p. 71627]

Sleepy's
1530 N Halsted St
Sign
Smith (43) O2013-9742
Referred [C.J.p. 72252] Transportation

Sleepy's
4805 W Irving Park Rd
Sign
Arena (45) O2013-9744
Referred [C.J.p. 72255] Transportation

PUBLIC WAY USAGE

Grants of Privilege

Sleepy's
177 N State St
Sign
Reilly (42) O2013-9365
Referred [C.J.p. 69019] Transportation
Passed [C.J.p. 71628]

Smart Hotels/Olympia Chicago LLC
5225 N Harper Ave
Sign
Burns (4) O2013-8636
Referred [C.J.p. 65948] Transportation
Passed [C.J.p. 71628]

Snail Thai Cuisine
1649 E 55th St
Sign
Hairston (5) O2013-8655
Referred [C.J.p. 65949] Transportation
Passed [C.J.p. 71629]

Snickers
448 N State St
Light fixture
Reilly (42) O2013-9659
Referred [C.J.p. 72249] Transportation

Sonny and Jenny LLC
4700-4710 W Irving Park Rd
Sign
Arena (45) O2013-9005
Referred [C.J.p. 65999] Transportation
Passed [C.J.p. 71630]

Sony Submarine
5124 W Chicago Ave
Sign
Sposato (36) O2013-8905
Referred [C.J.p. 65982] Transportation
Passed [C.J.p. 71631]

Sotherby's, Inc.
188 E Walton Pl
Planter
Reilly (42) O2013-9042
Referred [C.J.p. 65990] Transportation
Passed [C.J.p. 71632]

PUBLIC WAY USAGE

Grants of Privilege

South Chicago Packing LLC
945 W 38th St
Bridge
Balcer (11) O2013-9615
Referred [C.J.p. 72229] Transportation

South Pulaski Mobile
4540 S Pulaski Rd
Sign
Burke (14) O2013-9629
Referred [C.J.p. 72230] Transportation

South Shore Chamber
2505 E 73rd St
Planter
Holmes (7) O2013-9270
Referred [C.J.p. 68999] Transportation
Passed [C.J.p. 71633]

South Shore Chamber
2314 E 75th St
Trash container
Holmes (7) O2013-9277
Referred [C.J.p. 68999] Transportation
Passed [C.J.p. 71635]

South Shore Chamber
2459 E 75th St
Trash container
Holmes (7) O2013-9267
Referred [C.J.p. 68999] Transportation
Passed [C.J.p. 71636]

South Shore Chamber
7600 S Exchange Ave
Trash container
Holmes (7) O2013-9268
Referred [C.J.p. 68998] Transportation
Passed [C.J.p. 71632]

South Shore Chamber, Inc.
2204 E 75th St
Planter
Holmes (7) O2013-9700
Referred [C.J.p. 72225] Transportation

PUBLIC WAY USAGE

Grants of Privilege

South Shore Chamber, Inc.
2255 E 75th St
Planter
Holmes (7) O2013-9697
Referred [C.J.p. 72225] Transportation

South Shore Chamber, Inc.
2324 E 75th St
Planter
Holmes (7) O2013-9692
Referred [C.J.p. 72225] Transportation

South Shore Chamber, Inc.
2347 E 75th St
Planter
Holmes (7) O2013-9712
Referred [C.J.p. 72225] Transportation

South Shore Chamber, Inc.
2430 E 75th St
Planter
Holmes (7) O2013-9715
Referred [C.J.p. 72225] Transportation

South Shore Chamber, Inc.
2523 E 75th St
Trash container
Holmes (7) O2013-9672
Referred [C.J.p. 72226] Transportation

South Shore Chamber, Inc.
2524 E 75th St
Planter
Holmes (7) O2013-9641
Referred [C.J.p. 72226] Transportation

South Shore Chamber, Inc.
2553 E 75th St
Trash container
Holmes (7) O2013-9281
Referred [C.J.p. 68999] Transportation
Passed [C.J.p. 71637]

PUBLIC WAY USAGE

Grants of Privilege

South Shore Chamber, Inc.
2649 E 75th St
Planter
Holmes (7) O2013-9655
Referred [C.J.p. 72226] Transportation

South Shore Chamber, Inc.
2671 E 75th St
Planter
Holmes (7) O2013-9704
Referred [C.J.p. 72225] Transportation

South Shore Chamber, Inc.
2704 E 75th St
Planter
Holmes (7) O2013-9703
Referred [C.J.p. 72225] Transportation

South Shore Chamber, Inc.
2226 E 79th St
Planter
Holmes (7) O2013-9719
Referred [C.J.p. 72225] Transportation

South Shore Chamber, Inc.
2226 E 79th St
Trash container
Holmes (7) O2013-9630
Referred [C.J.p. 72226] Transportation

South Shore Chamber, Inc.
2459 E 79th St
Planter
Holmes (7) O2013-9688
Referred [C.J.p. 72225] Transportation

South Shore Chamber, Inc.
2504 E 79th St
Trash container
Holmes (7) O2013-9633
Referred [C.J.p. 72226] Transportation

South Shore Chamber, Inc.
2523 E 79th St
Planter
Holmes (7) O2013-9718
Referred [C.J.p. 72225] Transportation

PUBLIC WAY USAGE

Grants of Privilege

South Shore Chamber, Inc.
2523 E 79th St
Trash container
Holmes (7) O2013-9638
Referred [C.J.p. 72226] Transportation

South Shore Chamber, Inc.
2602 E 79th St
Trash container
Holmes (7) O2013-9669
Referred [C.J.p. 72227] Transportation

South Shore Chamber, Inc.
2629 E 79th St
Planter
Holmes (7) O2013-9646
Referred [C.J.p. 72226] Transportation

South Shore Chamber, Inc.
2635 E 79th St
Trash container
Holmes (7) O2013-9285
Referred [C.J.p. 68999] Transportation
Passed [C.J.p. 71637]

South Shore Chamber, Inc.
2660 E 79th St
Trash container
Holmes (7) O2013-9664
Referred [C.J.p. 72227] Transportation

South Shore Chamber, Inc.
2714 E 79th St
Planter
Holmes (7) O2013-9681
Referred [C.J.p. 72225] Transportation

South Shore Chamber, Inc.
2734 E 79th St
Planter
Holmes (7) O2013-9651
Referred [C.J.p. 72226] Transportation

PUBLIC WAY USAGE

Grants of Privilege

South Shore Chamber, Inc.
2801 E 79th St
Planter
Holmes (7) O2013-9685
Referred [C.J.p. 72226] Transportation

South Shore Chamber, Inc.
2901 E 79th St
Planter
Holmes (7) O2013-9683
Referred [C.J.p. 72226] Transportation

South Shore Chamber, Inc.
2901 E 79th St
Trash container
Holmes (7) O2013-9288
Referred [C.J.p. 68999] Transportation
Passed [C.J.p. 71638]

South Shore Chamber, Inc.
2924 E 79th St
Trash container
Holmes (7) O2013-9290
Referred [C.J.p. 68999] Transportation
Passed [C.J.p. 71639]

South Shore Chamber, Inc.
7200 S Exchange Ave
Trash container
Holmes (7) O2013-9674
Referred [C.J.p. 72226] Transportation

South Shore Chamber, Inc.
7201 S Exchange Ave
Planter
Holmes (7) O2013-9625
Referred [C.J.p. 72226] Transportation

South Shore Chamber, Inc.
7301 S Exchange Ave
Trash container
Holmes (7) O2013-9676
Referred [C.J.p. 72225] Transportation

PUBLIC WAY USAGE

Grants of Privilege

South Shore Chamber, Inc.
7901 S Exchange Ave
Planter
Holmes (7) O2013-9679
Referred [C.J.p. 72224] Transportation

Southtown Health Foods
2100 W 95th St
Sign
O'Shea (19) O2013-9297
Referred [C.J.p. 69005] Transportation
Passed [C.J.p. 71640]

Sportho Physical Therapy
6921 W Archer Ave
Sign
Zalewski (23) O2013-9663
Referred [C.J.p. 72235] Transportation

Sports Authority, The
3134 N Clark St
Sign
Tunney (44) O2013-9060
Referred [C.J.p. 65997] Transportation
Passed [C.J.p. 71641]

Sports Authority, The
620 N LaSalle Dr
Fire escape
Reilly (42) O2013-9684
Referred [C.J.p. 72249] Transportation

Sports Authority, The
620 N LaSalle Dr
Security camera
Reilly (42) O2013-9686
Referred [C.J.p. 72249] Transportation

Sports Authority, The
620 N LaSalle Dr
Sign
Reilly (42) O2013-9689
Referred [C.J.p. 72249] Transportation

PUBLIC WAY USAGE

Grants of Privilege

St. Paul Square Townhome Assn.
1427 S Plymouth Ct
Fence
Fioretti (2) O2013-8584
Referred [C.J.p. 65945] Transportation
Passed [C.J.p. 71618]

St. Pius V Church
2020 S Blue Island Ave
Door swing
Solis (25) O2013-8790
Referred [C.J.p. 65967] Transportation
Passed [C.J.p. 71619]

Standard Parking
180 N Franklin St
Sign
Reilly (42) O2013-9043
Referred [C.J.p. 65990] Transportation
Passed [C.J.p. 71641]

Stanley's Restaurant
1970 N Lincoln Ave
Windscreen
Smith (43) O2013-9301
Referred [C.J.p. 69022] Transportation
Passed [C.J.p. 71642]

Starbucks Coffee
1174 E 55th St
Handicap accessible ramp
Burns (4) O2013-8639
Referred [C.J.p. 65948] Transportation
Passed [C.J.p. 71643]

Starbucks Coffee 18013
171 W Randolph St
Sign
Reilly (42) O2013-9690
Referred [C.J.p. 72249] Transportation

Starbucks Coffee No. 228
1001 W Armitage Ave
Sign
Waguespack (32) O2013-8880
Referred [C.J.p. 65976] Transportation
Passed [C.J.p. 71644]

PUBLIC WAY USAGE

Grants of Privilege

Steamworks, The
3246 W Halsted St
Banner
Tunney (44) O2013-9326
Referred [C.J.p. 69023] Transportation
Passed [C.J.p. 71644]

Steep Theatre Company
1115 W Berwyn Ave
Banner
Osterman (48) O2013-8940
Referred [C.J.p. 66002] Transportation
Passed [C.J.p. 71645]

Sterling Bay Companies
1040 W Randolph St
Sign
Burnett (27) O2013-8817
Referred [C.J.p. 65970] Transportation
Passed [C.J.p. 71646]

Stewart Liquors, Inc.
356 W 75th St
Sign
Thomas (17) O2013-8711
Referred [C.J.p. 65961] Transportation
Passed [C.J.p. 71647]

Strange Cargo
3448 N Clark St
Sign
Tunney (44) O2013-9062
Referred [C.J.p. 65997] Transportation
Passed [C.J.p. 71647]

Su Nueva Lauanderia No. 2
4028-4030 S Western Ave
Sign
Cardenas (12) O2013-9273
Referred [C.J.p. 69001] Transportation
Passed [C.J.p. 71648]

PUBLIC WAY USAGE

Grants of Privilege

Subway
615 W Lake St
Sign
Reilly (42) O2013-9045
Referred [C.J.p. 65990] Transportation
Passed [C.J.p. 71649]

Sullivan's Steakhouse
415 N Dearborn St
Grease trap
Reilly (42) O2013-9366
Referred [C.J.p. 69019] Transportation
Passed [C.J.p. 71650]

Sultan's
2521 N Clark St
Sign
Smith (43) O2013-8964
Referred [C.J.p. 65994] Transportation
Passed [C.J.p. 71651]

Sunglass Hut No. 1583
1047 N Rush St
Sign
Reilly (42) O2013-9046
Referred [C.J.p. 65990] Transportation
Passed [C.J.p. 71651]

Sunny Nails
1310 N Milwaukee Ave
Sign
Moreno (1) O2013-8539
Referred [C.J.p. 65943] Transportation
Passed [C.J.p. 71652]

Sunrise Hitek Service, Inc.
5915 N Northwest Hwy
Sign
O'Connor (41) O2013-8906
Referred [C.J.p. 65984] Transportation
Passed [C.J.p. 71653]

PUBLIC WAY USAGE

Grants of Privilege

Supermercado El Ranchito
2414-2416 W 47th St
Sign
Cardenas (12) O2013-9274
Referred [C.J.p. 69001] Transportation
Passed [C.J.p. 71654]

Supermercado La Victoria, Inc.
3927 W Victoria St
Sign
Quinn (13) O2013-9276
Referred [C.J.p. 69002] Transportation
Passed [C.J.p. 71654]

Susan Fredman Design Group Ltd
350 W Erie St
Banner
Reilly (42) O2013-9368
Referred [C.J.p. 69020] Transportation
Passed [C.J.p. 71655]

Sushi Samba
504 N Wells St
Building projection
Reilly (42) O2013-9048
Referred [C.J.p. 65990] Transportation
Passed [C.J.p. 71656]

Tacos Mario's Limited
4540 W 63rd St
Sign
Quinn (13) O2013-8694
Referred [C.J.p. 65956] Transportation
Passed [C.J.p. 71657]

Talman Auto Rebuilders, Inc.
7659 S Western Ave
Sign
Lane (18) O2013-8715
Referred [C.J.p. 65962] Transportation
Passed [C.J.p. 71657]

PUBLIC WAY USAGE

Grants of Privilege

Tasty Gyros
5945 W Division St
Sign
Graham (29) O2013-8834
Referred [C.J.p. 65972] Transportation
Passed [C.J.p. 71658]

TCF National Bank-Branch
1400 W Fullerton Ave
Planter railing
Waguespack (32) O2013-8893
Referred [C.J.p. 65977] Transportation
Passed [C.J.p. 71660]

TCP National Bank-Branch
1400 W Fullerton Ave
Banner
Waguespack (32) O2013-8884
Referred [C.J.p. 65976] Transportation
Passed [C.J.p. 71659]

Tecalitlan
1814 W Chicago Ave
Sign
Moreno (1) O2013-8542
Referred [C.J.p. 65943] Transportation
Passed [C.J.p. 71661]

Temple Bar, The
3001 N Ashland Ave
Sign
Waguespack (32) O2013-9726
Referred [C.J.p. 72241] Transportation

Thorek Hospital and Medical Center
840 W Irving Park Rd
Planter
Cappleman (46) O2013-8991
Referred [C.J.p. 66000] Transportation
Passed [C.J.p. 71661]

Three Dots and a Dash
435 N Clark St
Sign
Reilly (42) O2013-9371
Referred [C.J.p. 69020] Transportation
Passed [C.J.p. 71662]

PUBLIC WAY USAGE

Grants of Privilege

Tiparos Thai Restaurant, Inc.
1540 W Clark St
Light fixture
Reilly (42) O2013-9373
Referred [C.J.p. 69020] Transportation
Passed [C.J.p. 71663]

Tishman Speyer
161 N Clark St
Caisson
Reilly (42) O2013-9053
Referred [C.J.p. 65990] Transportation
Passed [C.J.p. 71664]

Tishman Speyer
161 N Clark St
Grease basin
Reilly (42) O2013-9054
Referred [C.J.p. 65990] Transportation
Passed [C.J.p. 71665]

Tixteco Mexican Restaurant
3334 W Milwaukee Ave
Sign
Suarez (31) O2013-9352
Referred [C.J.p. 69012] Transportation
Passed [C.J.p. 71665]

Tommy Bahama R&R Holding, Inc.
664 N Michigan Ave
Sign
Reilly (42) O2013-9061
Referred [C.J.p. 65990] Transportation
Passed [C.J.p. 71666]

Tommy Gun's Garage
2114-2118 S Wabash Ave
Light fixture
Fioretti (2) O2013-9246
Referred [C.J.p. 68996] Transportation
Passed [C.J.p. 71667]

PUBLIC WAY USAGE

Grants of Privilege

Tommy Gun's Garage
2114-2118 S Wabash Ave
Sign
Fioretti (2) O2013-9249
Referred [C.J.p. 68996] Transportation
Passed [C.J.p. 71668]

Tops & Bottoms, Inc.
3960 W Madison St
Sign
Ervin (28) O2013-8829
Referred [C.J.p. 65971] Transportation
Passed [C.J.p. 71669]

Toyota on Western, Inc.
6941 S Western Ave
Light fixture
Thomas (17) O2013-8712
Referred [C.J.p. 65961] Transportation
Passed [C.J.p. 71669]

Tre Soldi
212 E Ohio St
Light fixture
Reilly (42) O2013-9063
Referred [C.J.p. 65990] Transportation
Passed [C.J.p. 71670]

Twisted Baker, The
1543 N Wells St
Sign
Smith (43) O2013-8966
Referred [C.J.p. 65994] Transportation
Passed [C.J.p. 71671]

Umai
730 N Clark St
Windscreen
Fioretti (2) O2013-8596
Referred [C.J.p. 65945] Transportation
Passed [C.J.p. 71672]

PUBLIC WAY USAGE

Grants of Privilege

United Loan Co., Inc.
224 E 51st St
Sign
Dowell (3) O2013-9254
Referred [C.J.p. 68996] Transportation
Passed [C.J.p. 71673]

University of Chicago, The
5201 S Cottage Grove Ave
Manhole
Hairston (5) O2013-8659
Referred [C.J.p. 65949] Transportation
Passed [C.J.p. 71675]

University of Chicago, The
5640 N Ellis Ave
Earth retention system
Hairston (5) O2013-8664
Referred [C.J.p. 65949] Transportation
Passed [C.J.p. 71674]

University of Chicago, The
5235 S Harper Ave
Conduit
Burns (4) O2013-9603
Referred [C.J.p. 72223] Transportation

University of Chicago, The
5235 S Harper Ave
Manhole
Burns (4) O2013-9605
Referred [C.J.p. 72223] Transportation

University of Chicago, The
5656 N Maryland Ave
Pedestrian bridge
Hairston (5) O2013-8661
Referred [C.J.p. 65949] Transportation
Passed [C.J.p. 71675]

University of Chicago, The
5656 S Maryland Ave
Sheeting
Hairston (5) O2013-9260
Referred [C.J.p. 68998] Transportation
Passed [C.J.p. 71676]

PUBLIC WAY USAGE

Grants of Privilege

University of Chicago, The
5656 S Maryland Ave
Tunnel
Hairston (5) O2013-9259
Referred [C.J.p. 68998] Transportation
Passed [C.J.p. 71677]

UPS Store, The
858 W Armitage Ave
Sign
Smith (43) O2013-9304
Referred [C.J.p. 69022] Transportation
Passed [C.J.p. 71678]

Urban Eyecare, Inc.
1515 N Milwaukee Ave
Sign
Moreno (1) O2013-8544
Referred [C.J.p. 65943] Transportation
Passed [C.J.p. 71679]

USA Parking LLC
100 E Walton St
Sign
Reilly (42) O2013-9065
Referred [C.J.p. 65991] Transportation
Passed [C.J.p. 71679]

Valve Auto Mart, Inc.
2734 W Cicero Ave
Sign
Suarez (31) O2013-8881
Referred [C.J.p. 65974] Transportation
Passed [C.J.p. 71680]

Vanilla Blue LLC
201 W Madison St
Sign
Fioretti (2) O2013-8598
Referred [C.J.p. 65945] Transportation
Passed [C.J.p. 71681]

PUBLIC WAY USAGE

Grants of Privilege

Viaggio
1330 W Madison St
Light fixture
Burnett (27) O2013-9334
Referred [C.J.p. 69009] Transportation
Passed [C.J.p. 71682]

Victory Gardens Theater
2433 N Lincoln Ave
Siamese connection
Smith (43) O2013-8970
Referred [C.J.p. 56994] Transportation
Passed [C.J.p. 71683]

VIP Nails
180 W Washington St
Sign
Reilly (42) O2013-9066
Referred [C.J.p. 65991] Transportation
Passed [C.J.p. 71683]

Visual Cast Media
2000 W Chicago Ave
Security camera
Waguespack (32) O2013-8896
Referred [C.J.p. 65977] Transportation
Passed [C.J.p. 71684]

Visual Cast Media
3422 N Sheffield Ave
Security camera
Tunney (44) O2013-9064
Referred [C.J.p. 65997] Transportation
Passed [C.J.p. 71685]

Waldo Cooney's Pizza
2640 W 51st St
Sign
Burke (14) O2013-9282
Referred [C.J.p. 69003] Transportation
Passed [C.J.p. 71686]

PUBLIC WAY USAGE

Grants of Privilege

Warehouse Liquors
634 S Wabash Ave
Banner
Fioretti (2) O2013-9251
Referred [C.J.p. 68996] Transportation
Passed [C.J.p. 71687]

We Wash Car Wash, Inc.
2040-2042 S Halsted St
Sign
Solis (25) O2013-9680
Referred [C.J.p. 72236] Transportation

Webster House Assoc.
2150 N Lincoln Ave
Landscaping
Smith (43) O2013-8972
Referred [C.J.p. 65994] Transportation
Passed [C.J.p. 71687]

We'll Clean III
1520 N Halsted St
Sign
Smith (43) O2013-9307
Referred [C.J.p. 69022] Transportation
Passed [C.J.p. 71688]

Wells Hubbard Limited Partnership/Urban Innovations
440 N Wells St
Banner
Reilly (42) O2013-9069
Referred [C.J.p. 65991] Transportation
Passed [C.J.p. 71689]

West Side Realty Corp.
1640 W Jackson Blvd
Existing pedestrian bridge
Fioretti (2) O2013-9593
Referred [C.J.p. 72221] Transportation

Whole Foods Market
30 W Huron St
Banner
Reilly (42) O2013-9691
Referred [C.J.p. 72250] Transportation

PUBLIC WAY USAGE

Grants of Privilege

Whole Foods Market
30 W Huron St
Light fixture
Reilly (42) O2013-9694
Referred [C.J.p. 72250] Transportation

Whole Foods Market
30 W Huron St
Sign
Reilly (42) O2013-9696
Referred [C.J.p. 72250] Transportation

Wildfire
159 W Erie St
Permanent cafe enclosure
Reilly (42) O2013-9698
Referred [C.J.p. 72250] Transportation

Williams-Sonoma No. 6016
1550 N Fremont St
Sign
Waguespack (32) O2013-9727
Referred [C.J.p. 72241] Transportation

Wilson Men's Hotel
1124 W Wilson Ave
Sign
Cappleman (46) O2013-9747
Referred [C.J.p. 72255] Transportation

Winfield Moody Health Care Center
1276 N Clybourn Ave
Sign
Burnett (27) O2013-9336
Referred [C.J.p. 69009] Transportation
Passed [C.J.p. 71690]

Wing Chong Restaurant
4077 N Elston Ave
Sign
Mell (33) O2013-8931
Referred [C.J.p. 65979] Transportation
Passed [C.J.p. 71690]

PUBLIC WAY USAGE

Grants of Privilege

Wit, The
201 N State St
Flagpole
Reilly (42) O2013-9701
Referred [C.J.p. 72250] Transportation

Wit, The
201 W State St
Light fixture
Reilly (42) O2013-9705
Referred [C.J.p. 72250] Transportation

Wit, The
201 N State St
Tree grate
Reilly (42) O2013-9708
Referred [C.J.p. 72250] Transportation

WLS Television, Inc.
190 W State St
Bollard
Reilly (42) O2013-9376
Referred [C.J.p. 69020] Transportation
Passed [C.J.p. 71691]

WWL DHotel Investors LLC
140 E Walton Pl
Flagpole
Reilly (42) O2013-9068
Referred [C.J.p. 65991] Transportation
Passed [C.J.p. 71692]

WWL DHotel Investors LLC
140 E Walton Pl
Light fixture
Reilly (42) O2013-9071
Referred [C.J.p. 65991] Transportation
Passed [C.J.p. 71693]

WWL DHotel Investors LLC
140 E Walton Pl
Planter
Reilly (42) O2013-9072
Referred [C.J.p. 65991] Transportation
Passed [C.J.p. 71694]

PUBLIC WAY USAGE

Grants of Privilege

Xando Coffee & Bar/Cosi Sandwich Bar
203 N LaSalle St
Light fixture
Reilly (42) O2013-9378
Referred [C.J.p. 69020] Transportation
Passed [C.J.p. 71694]

Yanbang Cai Sichuan Restaurant
228 W Cermak Rd
Sign
Solis (25) O2013-9682
Referred [C.J.p. 72237] Transportation

Yanez, Jose
2859 W 25th Pl
Fire escape
Cardenas (12) O2013-9618
Referred [C.J.p. 72229] Transportation

Young Men's Christian Association of Metropolitan Chicago
3321 N Marshfield Ave
Handicap ramp
Tunney (44) O2013-9070
Referred [C.J.p. 65998] Transportation
Passed [C.J.p. 71695]

Young Men's Christian Association of Metropolitan Chicago
3321 N Marshfield Ave
Sign
Tunney (44) O2013-9067
Referred [C.J.p. 65998] Transportation
Passed [C.J.p. 71696]

Young's Cleaners
2230 N Lincoln Ave
Sign
Smith (43) O2013-8975
Referred [C.J.p. 65995] Transportation
Passed [C.J.p. 71697]

PUBLIC WAY USAGE

Grants of Privilege

Your Community Agency-Allstate
6179 N Archer Ave
Sign
Zalewski (23) O2013-8779
Referred [C.J.p. 65965] Transportation
Passed [C.J.p. 71698]

Zeller Textile Co.
1723 W Chicago Ave
Sign
Moreno (1) O2013-8547
Referred [C.J.p. 65943] Transportation
Passed [C.J.p. 71698]

Zolla/Lieberman Galley, Inc.
325 W Huron St
Banner
Reilly (42) O2013-9381
Referred [C.J.p. 69020] Transportation
Passed [C.J.p. 71699]

Taxicab Stands

E Goethe St, N State Pkwy
Fioretti (2) O2013-9444
Referred [C.J.p. 72222] Transportation

E Goethe St, N State Pkwy
Reilly (42) O2013-9440
Referred [C.J.p. 72251] Transportation

SIGNS/SIGNBOARDS

All American Sign Co.
19 W Jackson Blvd
Fioretti (2) Or2013-752
Referred [C.J.p. 72222] Zoning

All American Sign Co.
19 W Jackson Blvd
Fioretti (2) Or2013-712
Referred [C.J.p. 66838] Zoning
Passed [C.J.p. 72148]

Bilmar Enterprises LLC
4921 S Dorchester Ave
Burns (4) Or2013-699
Referred [C.J.p. 65948] Zoning
Passed [C.J.p. 72137]

SIGNS/SIGNBOARDS

Chandler Signs LP
455 N Park Dr
Reilly (42) Or2013-681
Referred [C.J.p. 65992] Zoning
Passed [C.J.p. 72150]

Chandler Signs LP
455 N Park Dr
Reilly (42) Or2013-683
Referred [C.J.p. 65992] Zoning
Passed [C.J.p. 72151]

Chinese Christian Union Church
2261 S Wentworth Ave
Solis (25) Or2013-732
Referred [C.J.p. 69008] Zoning
Passed [C.J.p. 72153]

Corporate ID Solutions
6420 W Fullerton Ave
Sposato (36) Or2013-661
Referred [C.J.p. 65982] Zoning
Passed [C.J.p. 72145]

Corporation ID Solutions
6420 W Fullerton Ave
Sposato (36) Or2013-726
Referred [C.J.p. 69016] Zoning
Passed [C.J.p. 72145]

Custom Sign Consultants
2701 W 68th St
Foulkes (15) Or2013-675
Referred [C.J.p. 65959] Zoning
Passed [C.J.p. 72155]

Custom Sign Consultants
2701 W 68th St
Foulkes (15) Or2013-677
Referred [C.J.p. 65959] Zoning
Passed [C.J.p. 72155]

Doyle Signs, Inc.
2606 N Elston Ave
Moreno (1) Or2013-753
Referred [C.J.p. 72220] Zoning

SIGNS/SIGNBOARDS

Doyle Signs, Inc.
60 E Grand Ave
Reilly (42) Or2013-731
Referred [C.J.p. 69021] Zoning
Passed [C.J.p. 72146]

Doyle Signs, Inc.
60 E Grand Ave
Reilly (42) Or2013-730
Referred [C.J.p. 69021] Zoning
Passed [C.J.p. 72146]

Gracie Group LLC
2201 S Halsted St
Balcer (11) Or2013-711
Referred [C.J.p. 66841] Zoning
Passed [C.J.p. 72147]

Gracie Group, LLC
2501 N Western Ave
Moreno (1) Or2013-754
Referred [C.J.p. 72220] Zoning

Holland Design Group, Inc., The
2323 W Madison St
Burnett (27) Or2013-728
Referred [C.J.p. 69009] Zoning
Passed [C.J.p. 72148]

Holland Design Group, Inc., The
2323 W Madison St
Burnett (27) Or2013-729
Referred [C.J.p. 69009] Zoning
Passed [C.J.p. 72149]

Landmark Sign Company
310 S Racine Ave
Fioretti (2) Or2013-713
Referred [C.J.p. 66838] Zoning
Passed [C.J.p. 72151]

Landmark Sign Company
310 S Racine Ave
Fioretti (2) Or2013-714
Referred [C.J.p. 66839] Zoning
Passed [C.J.p. 72152]

SIGNS/SIGNBOARDS

Landmark Sign Company
310 S Racine Ave
Fioretti (2) Or2013-715
Referred [C.J.p. 66838] Zoning
Passed [C.J.p. 72152]

Lincoln Services, Inc.
4718 N Broadway
Cappleman (46) Or2013-592
Direct Introduction Zoning
Passed [C.J.p. 72142]

Madison Awning
3616 W 26th St
Munoz (22) Or2013-727
Referred [C.J.p. 69006] Zoning
Passed [C.J.p. 72154]

Midwest Sign & Lighting, Inc.
8750 W Bryn Mawr Ave
O'Connor (41) Or2013-748
Referred [C.J.p. 72246] Zoning

Midwest Sign & Lighting, Inc.
1800 W Lawrence Ave
Pawar (47) Or2013-756
Referred [C.J.p. 72256] Zoning

Midwest Sign & Lighting, Inc.
1800 W Lawrence Ave
Pawar (47) Or2013-757
Referred [C.J.p. 72256] Zoning

Midwest Sign & Lighting, Inc.
1800 W Lawrence Ave
Pawar (47) Or2013-758
Referred [C.J.p. 72256] Zoning

Midwest Sign & Lighting, Inc.
7201 S Stony Island Ave
Hairston (5) Or2013-671
Referred [C.J.p. 65949] Zoning
Passed [C.J.p. 72152]

Midwest Sign & Lighting, Inc.
11601 W Touhy Ave
O'Connor (41) Or2013-749
Referred [C.J.p. 72246] Zoning

SIGNS/SIGNBOARDS

Midwest Sign & Lighting, Inc.
11601 W Touhy Ave
O'Connor (41) Or2013-750
Referred [C.J.p. 72246] Zoning

Midwest Sign & Lighting, Inc.
11601 W Touhy Ave
O'Connor (41) Or2013-751
Referred [C.J.p. 72246] Zoning

M-K Signs, Inc.
4700 N Elston Ave
Cappleman (46) SO2013-9166
Referred [C.J.p. 69025] Zoning

M-K Signs, Inc.
5361 N Harlem Ave
O'Connor (41) Or2013-680
Referred [C.J.p. 65984] Zoning
Passed [C.J.p. 72147] SO2013-9780

M-K Signs, Inc.
5361 N Harlem Ave
O'Connor (41) SO2013-9780

Modern Signs, Inc.
10808 S Doty Ave
Beale (9) Or2013-672
Referred [C.J.p. 65952] Zoning
Passed [C.J.p. 72144]

New Image Tech/Steve Reininger
3400 W Division St
Maldonado (26) Or2013-667
Referred [C.J.p. 65969] Zoning
Passed [C.J.p. 72143]

New Image Tech/Steve Reininger
3400 W Division St
Maldonado (26) Or2013-662
Referred [C.J.p. 65969] Zoning
Passed [C.J.p. 72143]

Olympic Sign, Inc.
700 N Michigan Ave
Reilly (42) Or2013-761
Referred [C.J.p. 72252] Zoning

SIGNS/SIGNBOARDS

Olympic Signs, Inc.
4000 E 106th St
Pope (10) Or2013-663
Referred [C.J.p. 65954] Zoning
Passed [C.J.p. 72157]

Olympic Signs, Inc.
4000 E 106th St
Pope (10) Or2013-664
Referred [C.J.p. 65954] Zoning
Passed [C.J.p. 72157]

Olympic Signs, Inc.
4000 E 106th St
Pope (10) Or2013-665
Referred [C.J.p. 65954] Zoning
Passed [C.J.p. 72158]

Olympic Signs, Inc.
4000 E 106th St
Pope (10) Or2013-696
Referred [C.J.p. 65954] Zoning
Passed [C.J.p. 72156]

Parvin-Clauss Sign Co.
233 N Michigan Ave
Reilly (42) Or2013-759
Referred [C.J.p. 72252] Zoning

Parvin-Clauss Sign Co.
840 N Michigan Ave
Reilly (42) Or2013-760
Referred [C.J.p. 72252] Zoning

Q. T. Sign, Inc.
71 E Wacker Dr
Reilly (42) Or2013-735
Referred [C.J.p. 69021] Zoning
Passed [C.J.p. 72153]

Rich Sign
6508 W Archer Ave
Zalewski (23) Or2013-755
Referred [C.J.p. 72235] Zoning

Signco Signs
7601 S Cicero Ave
Lane (18) Or2013-710
Referred [C.J.p. 66842] Zoning
Passed [C.J.p. 72142]

SIGNS/SIGNBOARDS

Signco, Inc.
10808 S Doty Ave
Beale (9) Or2013-673
Referred [C.J.p. 65953] Zoning
Passed [C.J.p. 72144]

Signco, Inc.
10808 S Doty Ave
Beale (9) Or2013-674
Referred [C.J.p. 65953] Zoning
Passed [C.J.p. 72144]

Sign-O-Rama
1734 W 47th St
Foulkes (15) Or2013-678
Referred [C.J.p. 65959] Zoning
Passed [C.J.p. 72154]

South Water Signs
345 E Ohio St
Reilly (42) Or2013-666
Referred [C.J.p. 65993] Zoning
Passed [C.J.p. 72150]

White Way Sign
201 E 95th St
Sawyer (6) Or2013-669
Referred [C.J.p. 65950] Zoning
Passed [C.J.p. 72156]

White Way Sign
201 E 95th St
Sawyer (6) Or2013-670
Referred [C.J.p. 65950] Zoning
Passed [C.J.p. 72156]

White Way Sign
5629 S Harlem Ave
Zalewski (23) Or2013-747
Referred [C.J.p. 72235] Zoning

SPECIAL SERVICE AREAS

S.S.A. No. 2 (Belmont/Central)
Tax levy, annual budget and 2014 service provider agreement
Emanuel (Mayor) O2013-9189
Referred [C.J.p. 66864] Finance
Passed [C.J.p. 69171]

SPECIAL SERVICE AREAS

S.S.A. No. 5 (Commercial Avenue)
Reestablishment, tax levy, annual budget and 2014 service provider agreement
Emanuel (Mayor) O2013-9190
Referred [C.J.p. 66864] Finance
Passed [C.J.p. 69243]

S.S.A. No. 14 (Marquette Park)
Reestablishment, tax levy, annual budget and 2014 service provider agreement
Emanuel (Mayor) O2013-9191
Referred [C.J.p. 66864] Finance
Passed [C.J.p. 69331]

S.S.A. No. 16 (Greektown)
Tax levy and annual budget for 2014
Emanuel (Mayor) O2013-9212
Passed [C.J.p. 69441]

S.S.A. No. 17 (Central Lake View)
Tax levy, annual budget and 2014 service provider agreement
Emanuel (Mayor) O2013-9192
Referred [C.J.p. 66864] Finance
Passed [C.J.p. 69445]

S.S.A. No. 18 (North Halsted Street)
Tax levy, annual budget and 2014 service provider agreement
Emanuel (Mayor) O2013-9193
Referred [C.J.p. 66864] Finance
Passed [C.J.p. 69520]

S.S.A. No. 20 (South Western Avenue)
Reestablishment, tax levy, annual budget and 2014 service provider agreement
Dept./Agency (0) O2013-9765
Direct Introduction Finance
Passed [C.J.p. 69597]

S.S.A. No. 22 (Clark Street-Andersonville)
Tax levy, annual budget and 2014 service provider agreement
Emanuel (Mayor) O2013-9195
Referred [C.J.p. 66864] Finance
Passed [C.J.p. 69673]

SPECIAL SERVICE AREAS

S.S.A. No. 23 (Clark Street-Lincoln Park)

Tax levy, annual budget and 2014 service provider agreement

Emanuel (Mayor) O2013-9199
Referred [C.J.p. 66864] Finance
Passed [C.J.p. 69749]

S.S.A. No. 24 (Clark Street-Rogers Park)

Reestablishment, tax levy, annual budget and 2014 service provider agreement

Emanuel (Mayor) O2013-9205
Referred Finance
Passed [C.J.p. 69824]

S.S.A. No. 27 (Lake View)

Tax levy, annual budget and 2014 service provider agreement

Emanuel (Mayor) O2013-9206
Referred [C.J.p. 66864] Finance
Passed [C.J.p. 69916]

S.S.A. No. 28 (Six Corners)

Tax levy, annual budget and 2014 service provider agreement

Emanuel (Mayor) O2013-9207
Referred [C.J.p. 66864] Finance
Passed [C.J.p. 69986]

S.S.A. No. 31 (Clark Street/Lawrence Avenue)

Tax levy, annual budget and 2014 service provider agreement

Dept./Agency (0) O2013-9770
Direct Introduction Finance
Passed [C.J.p. 70060]

S.S.A. No. 32 (79th Street-Auburn Gresham)

Reestablishment, tax levy, annual budget and 2014 service provider agreement

Emanuel (Mayor) O2013-9208
Referred [C.J.p. 66864] Finance
Passed [C.J.p. 70134]

S.S.A. No. 48 (Old Town)

Tax levy, annual budget and 2014 service provider agreement

Emanuel (Mayor) O2013-9210
Referred [C.J.p. 66864] Finance
Passed [C.J.p. 70210]

SPECIAL SERVICE AREAS

S.S.A. No. 50 (Calumet Heights/Avalon)

Tax levy, annual budget and 2014 service provider agreement

Emanuel (Mayor) O2013-9194
Referred [C.J.p. 66864] Finance
Passed [C.J.p. 70284]

S.S.A. No. 52 (51st Street)

Tax levy, annual budget and 2014 service provider agreement

Emanuel (Mayor) O2013-9201
Referred [C.J.p. 66864] Finance
Passed [C.J.p. 70357]

S.S.A. No. 55 (Mount Greenwood)

Tax levy, annual budget and 2014 service provider agreement

Dept./Agency (0) O2013-9771
Direct Introduction Finance
Passed [C.J.p. 70430]

S.S.A. No. 61 (Hyde Park)

Tax levy, annual budget and 2014 service provider agreement

Dept./Agency (0) O2013-9766
Direct Introduction Finance
Passed [C.J.p. 70504]

S.S.A. No. 62 (Cicero/Peterson)

Tax levy, annual budget and 2014 service provider agreement

Emanuel (Mayor) O2013-9211
Referred [C.J.p. 66864] Finance
Passed [C.J.p. 70599]

S.S.A. No. 63 (Chicago/Albany/Karlov)

Tax levy, annual budget and 2014 service provider agreement

Dept./Agency (0) O2013-9768
Direct Introduction Finance
Passed [C.J.p. 70678]

S.S.A. No. 64 (Walden)

Tax levy, annual budget and 2014 service provider agreement

Dept./Agency (0) O2013-9769
Direct Introduction Finance
Passed [C.J.p. 70762]

STADIUMS/ARENAS

Wrigley Field

Establishing PD Signage Matrix for area within Entertainment and Spectator Sports Planned Development No. 958

Exempt from Municipal Code requirements governing signs

Emanuel (Mayor) SO2013-8261

Referred [C.J.p. 60664] Zoning

STREETS

Honorary Designations

"John Vietnam Nguyen Way"

N Winthrop Ave, 5000 block

Osterman (48) O2013-9170

Referred [C.J.p. 69026] Transportation

Passed [C.J.p. 71888]

"Miguel and Myra Dominguez Way"

N Karlov Ave, 1600 block

Reboyras (30) O2013-9092

Referred Transportation

Passed [C.J.p. 71887]

"Pastor Reverend Fred L. Johnson Way"

4000-4099 W Harrison St

Chandler (24) SO2013-9113

Referred [C.J.p. 66842] Transportation

"Polish Triangle"

N Ashland Ave, at W Division St and N Milwaukee Ave

Suarez (31), and Others SO2013-9094

Referred [C.J.p. 65974] Housing

"Ray D'Oronzo Blvd"

S Central Ave, at W 56th St

Zalewski (23) O2013-8439

Referred [C.J.p. 65966] Transportation

Passed [C.J.p. 71887]

"Reverend Doctor Alvin Love Street"

W 113th St, at S Union Ave

Austin (34) Or2013-697

Referred [C.J.p. 65980] Transportation

Passed [C.J.p. 71888]

STREETS

Vacations

3434 W. Henderson Building, LLC

N Avondale Ave, bounded by W Henderson St, N Kimball Ave and Chicago & Northwestern RR

Colón (35) O2013-9174

Referred [C.J.p. 69015] Transportation

Passed [C.J.p. 71859]

Smithfield Properties XVI, LLC

811-821 N LaSalle St, 116-128 W Chicago Ave, bounded by N LaSalle St and W Chicago Ave

Fioretti (2) O2013-9445

Referred [C.J.p. 72221] Transportation

Wrigley Field Holdings LLC, Wrigley Field Parking Operations LLC and Triangle Property Holdings LLC

Portions of W Waveland Ave and N Sheffield Ave in vicinity of Wrigley Field

Emanuel (Mayor) SO2013-8247

Referred [C.J.p. 60663] Transportation

TAG DAYS

Les Tuner ALS Foundation May 2-4, 9-11,16-18, 23-25, 2014 and May 30, thru June 1, 2014

Burke (14) Or2013-779

Passed [C.J.p. 71053]

PLAN International January 1, thru December 31, 2014, Tuesdays thru Sundays

Burke (14) Or2013-779

Passed [C.J.p. 71053]

TAX INCENTIVES

Class 6(b)

845 W Madison LLC

845 W Madison St

Renewal

Burnett (27) R2013-1105

Referred [C.J.p. 69010] Economic

Adopted [C.J.p. 71170]

Big City Gyros Chicago, LLC

4100 W 40th St

Burke (14) R2013-1140

Referred [C.J.p. 72230] Finance

TAX INCENTIVES

Class 6(b)

Jarad Investments LLC

4422-4426 W Fifth Ave

Chandler (24) R2013-985

Referred [C.J.p. 65966] Economic

Adopted [C.J.p. 71167]

Class L

333 Building Corporation

333 N Michigan Ave

Emanuel (Mayor) O2013-9485

Referred [C.J.p. 69062] Finance

TAX INCREMENT FINANCING DISTRICTS

89th/State T.I.F.

Termination of redevelopment project area

Emanuel (Mayor) O2013-9177

Referred [C.J.p. 66863] Finance

Passed [C.J.p. 69087]

Foster/California T.I.F.

Redevelopment Area Project and Plan

Dept./Agency (0) F2013-88

Filed [C.J.p. 69069]

TRAFFIC

Signs

Stop Signs

W 77th St, at S Spaulding Ave

All-Way Stop

Lane (18) Or2013-777

Referred [C.J.p. 72216] Pedestrian and Traffic Safety

S Ellis Ave, at E Marquette Rd

All-Way Stop

Hairston (5) Or2013-717

Referred [C.J.p. 66835] Pedestrian and Traffic Safety

Passed [C.J.p. 71367] Sor2013-781

N Long Ave, at W Pensacola Ave

Stop

Cullerton (38) Or2013-776

Referred [C.J.p. 72216] Pedestrian and Traffic Safety

TRAFFIC

Signs

Stop Signs

N Lotus Ave, at W Carmen Ave

One-Way Stop

Arena (45) Or2012-679

Referred [C.J.p. 38731] Pedestrian and Traffic Safety

Passed [C.J.p. 71367] Sor2013-781

S Major Ave, at W 62nd St

One-Way Stop

Quinn (13) Or2013-770

Referred [C.J.p. 72216] Pedestrian and Traffic Safety

W Scott St, at N Wells St

All-Way Stop

Fioretti (2) Or2013-763

Referred [C.J.p. 72216] Pedestrian and Traffic Safety

Warning Signs

6036 N Damen Ave

No Thru Traffic

O'Connor (40) Or2013-250

Referred [C.J.p. 53724] Pedestrian and Traffic Safety

Failed to Pass [C.J.p. 71372] SO2013-9767

6459 S Tripp Ave

No Parking - Corner Clearance

Quinn (13) Or2013-771

Referred [C.J.p. 72216] Pedestrian and Traffic Safety

TRIBUTES

Albert, Paul F.

Laurino (39) R2013-1176

Adopted [C.J.p. 72194]

Allain, (Hon.) (Bill) William A.

Burke (14) R2013-1156

Adopted [C.J.p. 72173]

Batey, Mavis

Burke (14) R2013-1157

Adopted [C.J.p. 72174]

TRIBUTES

Conwell, Donald
Quinn (13) R2013-1151
Adopted [C.J.p. 72170]

Kehoe, (Hon.) Patrick B.
Burke (14) R2013-1158
Adopted [C.J.p. 72175]

Mandela, (Pres.) Nelson Rolihlahla
Emanuel (Mayor) R2013-1185
Adopted [C.J.p. 69037]

Maniola, (Rev.) (Msgr.) Francis N.
Burke (14) R2013-1159
Adopted [C.J.p. 72176]

Martens, Paul
Laurino (39) R2013-1177
Adopted [C.J.p. 72195]

Matela, Dorothy M.
Quinn (13) R2013-1152
Adopted [C.J.p. 72170]

McManus, Thomas J.
Burke (14) R2013-1160
Adopted [C.J.p. 72176]

McManus, Thomas J.
Laurino (39) R2013-1178
Adopted [C.J.p. 72195]

Miles, Michael A.
Burke (14) R2013-1161
Adopted [C.J.p. 72177]

Mirkopoulos, (Nick) Nicholas
Burke (14), Ervin (28) R2013-1167
Adopted [C.J.p. 72184]

Redmond, Dennis W.
Quinn (13) R2013-1153
Adopted [C.J.p. 72171]

Smuda, (Bud) Preston P.
Burke (14), Balcer (11) R2013-1166
Adopted [C.J.p. 72183]

Suster, (Shoes) Robert J.
Quinn (13) R2013-1154
Adopted [C.J.p. 72171]

Weithers, John
Burke (14) R2013-1162
Adopted [C.J.p. 72179]

ZONING RECLASSIFICATIONS

Map No. 1-F

150 N Jefferson St
DX7 to DS3
Reilly (42) O2013-9448
Referred [C.J.p. 72217] Zoning

151 Franklin LLC and UGP 200 W Randolph LLC
200-242 W Randolph St, 151-169 N Franklin St
App No. 17898, DC16 to BPD
City Clerk (transmitted by) O2013-9419
Referred [C.J.p. 69076] Zoning

773 LLC
564 W Randolph St
App No. 17839T1, DS5 to DX7
City Clerk (transmitted by) O2013-7535
Referred [C.J.p. 60675] Zoning
Passed [C.J.p. 71904]

Collectively: WR400 Acquisition LLC, WR400 Acquisition B LLC and 400 W Randolph Investors LLC
400-422 W Randolph St, 403-423 W Lake St, 150 N Riverside
App No. 17817, DX16 to WBPD
City Clerk (transmitted by) SO2013-6089
Referred [C.J.p. 58798] Zoning

Map No. 1-G

MF Partners JV LLC c/o Law Offices of Samuel V.P. Banks
948-954 W Fulton Market
App No. 17795, C1-1 to C3-2
City Clerk (transmitted by) O2013-6066
Referred [C.J.p. 58794] Zoning
Passed [C.J.p. 72130]

Salsa Truck, The LLC c/o Law Offices of Samuel V.P. Banks
116 N Aberdeen St
App No. 17834, DX3 to DS3
City Clerk (transmitted by) O2013-7530
Referred [C.J.p. 60673] Zoning
Passed [C.J.p. 71946]

ZONING RECLASSIFICATIONS

Map No. 1-G

VCP Funding III LLC Series VCP 1057 Grand
1057 W Grand Ave, 459 N Aberdeen St
App No. 17857T1, M2-2 to C2-3
City Clerk (transmitted by) O2013-7555
Referred [C.J.p. 60674] Zoning
Passed [C.J.p. 71946]

Map No. 1-H

Affito Domus LLC
1946 W Erie St
App No. 17863, C1-2 to RT3.5
City Clerk (transmitted by) O2013-7561
Referred [C.J.p. 60669] Zoning
Passed [C.J.p. 71955]

Affito Domus LLC
1948 W Erie St
App No. 17864, C1-2 to RT3.5
City Clerk (transmitted by) O2013-7562
Referred [C.J.p. 60669] Zoning
Passed [C.J.p. 71955]

Affito Domus LLC
1950 W Erie St
App No. 17860, C1-2 to RT3.5
City Clerk (transmitted by) O2013-7558
Referred [C.J.p. 60668] Zoning
Passed [C.J.p. 71953]

Affito Domus LLC
1951 W Erie St
App No. 17861, C1-2 to RT3.5
City Clerk (transmitted by) O2013-7559
Referred [C.J.p. 60669] Zoning
Passed [C.J.p. 71954]

Affito Domus LLC
1948 W Ohio St
App No. 17862, C1-2 to RT3.5
City Clerk (transmitted by) O2013-7560
Referred [C.J.p. 60668] Zoning
Passed [C.J.p. 71954]

ZONING RECLASSIFICATIONS

Map No. 1-H

Sustainabuild LLC - 2219
2217-2219 W Race Ave
App No. 17849, RS3 to RT4
City Clerk (transmitted by) O2013-7547
Referred [C.J.p. 60674] Zoning
Passed [C.J.p. 71953]

Map No. 1-K

B&B Madison Entertainment, Inc.
4422 W Madison St
App No. 17905, B3-2 to C1-1
City Clerk (transmitted by) O2013-9426
Referred [C.J.p. 69074] Zoning

Map No. 3-F

1546-1556 N Clark St
B3-5 to B3-3
Reilly (42) O2013-9447
Referred [C.J.p. 72217] Zoning

1112-1118 N State St
DX7 to DX5
Reilly (42) O2013-9449
Referred [C.J.p. 72217] Zoning

Smithfield Chicago LaSalle LLC
118-128 W Chicago Ave, 801-819 N LaSalle St
App No. 17903, RBPD No. 1219 to RBPD No. 1219 as amended
City Clerk (transmitted by) O2013-9424
Referred [C.J.p. 69076] Zoning

Map No. 3-G

1541 W Fry LLC
1541 W Fry St
App No. 17837, RS3 to RM4.5
City Clerk (transmitted by) O2013-7533
Referred [C.J.p. 60675] Zoning
Passed [C.J.p. 71956]

EZBM, Inc.
1534-1536 W Walton St
App No. 17845, RS3 to RM4.5
City Clerk (transmitted by) O2013-7541
Referred [C.J.p. 60670] Zoning
Passed [C.J.p. 71956]

ZONING RECLASSIFICATIONS

Map No. 3-H

Mokin Investments LLC

913-925 N Hoyne Ave

App No. 17897, RT4 to RM5

City Clerk (transmitted by) O2013-9418

Referred [C.J.p. 69075] Zoning

Raftery, Enda

941 N Hoyne Ave

App No. 17900, RT4 to RM4.5

City Clerk (transmitted by) O2013-9421

Referred [C.J.p. 69075] Zoning

Map No. 4-E

12-16 E Cermak Rd, 11-15 E Cermak Rd

App No. A-7952, DX5 and DS3 to T

Dowell (3) O2013-7633

Referred [C.J.p. 63024] Zoning

Passed [C.J.p. 71957]

Map No. 4-I

Pedro Investments LLC c/o Law Offices of Samuel V.P. Banks

2123-2143 S Kedzie Ave, 2116-2144 S Troy St

App No. 17838T1, M1-2 to C3-3

City Clerk (transmitted by) SO2013-7534

Referred [C.J.p. 60672] Zoning

Map No. 5-H

1633 North Milwaukee Avenue LLC

2024 W Concord Pl

App No. 17790T1, M1-2 to RM4.5

City Clerk (transmitted by) O2013-5520

Referred [C.J.p. 57310] Zoning

Passed [C.J.p. 71907]

2230 Elston LLC

2206-2244 N Elston Ave, 2215-2225 N Honore St, 1800-1812 W Webster Ave

App No. 17820T1, M2-3 to C3-3

City Clerk (transmitted by) SO2013-6092

Referred [C.J.p. 58800] Zoning

Passed [C.J.p. 71970]

ZONING RECLASSIFICATIONS

Map No. 5-I

2635 W Armitage Ave

App No. A-7954, B3-1 to B3-2

Moreno (1) O2013-7631

Referred [C.J.p. 63024] Zoning

Passed [C.J.p. 71977]

2622 W North Ave

App No. A-7955, B3-1 to B3-2

Moreno (1) O2013-7630

Referred [C.J.p. 63024] Zoning

Passed [C.J.p. 71977]

2413 Fullerton LLC

2413 W Fullerton Ave

App No. 17896, B3-2 to B2-3

City Clerk (transmitted by) O2013-9417

Referred [C.J.p. 69077] Zoning

Bas 1 Development LLC

2740-2744 W North Ave

App No. 17892T1, B1-1 to B3-3

City Clerk (transmitted by) O2013-9413

Referred [C.J.p. 69074] Zoning

Map No. 5-J

1725-1733 N Pulaski Rd

App No. A-7948, C2-1 to B1-1

Maldonado (26) O2013-7637

Referred [C.J.p. 63025] Zoning

Passed [C.J.p. 71978]

Map No. 6-E

12-16 E Cermak Rd, 11-15 E Cermak Rd

App No. A-7952, DX5 and DS3 to T

Dowell (3) O2013-7633

Referred [C.J.p. 63024] Zoning

Passed [C.J.p. 71957]

Map No. 6-G

2618-2620 S Green St, 842-848 W 27th St, 808-822 W 27th St, 2615 S Peoria St and 2607-2623 S Green St

App No. A-7916, M1-2 and C1-2 to RS4

Balcer (11) SO2013-5435

Referred [C.J.p. 57190] Zoning

ZONING RECLASSIFICATIONS

Map No. 6-I

2800 S Sacramento Ave

App No. A-7951, M2-3 to POS1

Cardenas (12) SO2013-7670

Referred [C.J.p. 63024] Zoning

Map No. 6-J

Ziyad, Wail

3447-3451 W 26th St

App No. 17851, B3-2 to C2-2

City Clerk (transmitted by) O2013-7549

Referred [C.J.p. 60674] Zoning

Passed [C.J.p. 71979]

Map No. 7-G

860-902 W Fletcher St

App No. A-7946, C3-1 to RM4.5

Tunney (44) O2013-7639

Referred [C.J.p. 63026] Zoning

Passed [C.J.p. 71979]

Map No. 7-H

Loukas, Michael

2750-2752 N Elston Ave

App No. 17902T1, M1-3 to B3-2

City Clerk (transmitted by) O2013-9423

Referred [C.J.p. 69075] Zoning

Map No. 7-I

3100-3122 N Western Ave

App No. A-7940, M1-2 to RS3

Mell (33) O2013-6227

Referred [C.J.p. 60506] Zoning

Passed [C.J.p. 71980]

Chicago Title Land Trust No. 7183, dated August 3, 1995

2947 W Belmont Ave

App No. 17847, B3-1 to B2-2

City Clerk (transmitted by) O2013-7543

Referred [C.J.p. 60670] Zoning

Passed [C.J.p. 71990]

ZONING RECLASSIFICATIONS

Map No. 7-I

Gavin, John

2450 W Diversey Ave

App No. 17843T1, RS3 to B2-3

City Clerk (transmitted by) O2013-7539

Referred [C.J.p. 60671] Zoning

Passed [C.J.p. 71981]

Tesanovic, Darko

2800 W Logan Blvd

App No. 17835, RT4 to B1-1

City Clerk (transmitted by) O2013-7531

Referred [C.J.p. 60674] Zoning

Passed [C.J.p. 71980]

Map No. 7-M

Heritage Opportunity Fund LLC

2733 N Marmora Ave

App No. 17901, RS3 to RT4

City Clerk (transmitted by) O2013-9422

Referred [C.J.p. 69074] Zoning

Map No. 8-F

Union Property Chicago LLC

301-325 W 31st St

App No. 17899T1, M1-3 to C1-3

City Clerk (transmitted by) O2013-9420

Referred [C.J.p. 69076] Zoning

Map No. 9-G

Wrigley Field Holdings LLC and Others

1060 W Addison St, 3614-3640 N Clark St, 3639-3659 N Clark St, 3701-3709 N Clifton Ave and 1101-1103 W Waveland Ave

App No. MA-164, ESSPD No. 958 to ESSPD No. 958 as amended

Emanuel (Mayor) SO2013-8220

Referred [C.J.p. 60649] Zoning

Map No. 9-H

Fojtik, Melissa

3642 N Bell Ave

App No. 17852, RS3 to RT3.5

City Clerk (transmitted by) O2013-7550

Referred [C.J.p. 60671] Zoning

Passed [C.J.p. 72071]

ZONING RECLASSIFICATIONS

Map No. 9-I

2437 Irving Park LLC

2435-2453 W Irving Park Rd

App No. 17840T1, M1-1 to B2-2

City Clerk (transmitted by) O2013-7536

Referred [C.J.p. 60676] Zoning

Passed [C.J.p. 72071]

Map No. 10-F

Ultimate Gas & Mini Mart, Inc.

4240-4258 S Wentworth Ave, 4241-4259 S Wells St, 200-224 W 43rd St

App No. 17893, B3-1 to C1-1

City Clerk (transmitted by) O2013-9414

Referred [C.J.p. 69076] Zoning

Map No. 11-G

941 W Lawrence Ave

RT4 to B3-5

Cappleman (46) O2013-9450

Referred [C.J.p. 72217] Zoning

4635 Broadway LLC

4635-4641 N Broadway

App No. 17846, B3-2 to B2-3

City Clerk (transmitted by) O2013-7542

Referred [C.J.p. 60676] Zoning

Passed [C.J.p. 72077]

Map No. 11-J

4333-4343 N Elston Ave, 4319-4345 N Pulaski Rd

App No. A-7947, B3-2 to B1-1

Laurino (39) SO2013-7638

Referred [C.J.p. 63025] Zoning

Map No. 11-K

POGN LLC

210-240 S Green St

App No. 17865T1, DS3 to DX7

City Clerk (transmitted by) O2013-7563

Referred [C.J.p. 60672] Zoning

Passed [C.J.p. 72077]

ZONING RECLASSIFICATIONS

Map No. 12-M

Plewa, Marian

5135 S Mobile Ave

App No. 17895, RS2 to RS3

City Clerk (transmitted by) O2013-9416

Referred [C.J.p. 69075] Zoning

Map No. 13-H

Haroune, Dalia and Abdelghani

2215 W Winona St

App No. 17853, RS3 to RT4

City Clerk (transmitted by) O2013-7551

Referred [C.J.p. 60672] Zoning

Passed [C.J.p. 72086]

Map No. 13-K

Mayfair Plaza 63 LLC and Glendale 2012 LLC

4800-4854 N Pulaski Rd, 4000-4024 W Lawrence Ave, 4801-4843 N Keystone Ave

App No. 17855, BPD No. 402 to BPD No. 402 as amended

City Clerk (transmitted by) SO2013-7553

Referred [C.J.p. 60673] Zoning

Map No. 13-M

4831 Wilson LLC

4831 W Wilson Ave

App No. 17866, M1-1 to M2-2

City Clerk (transmitted by) O2013-7564

Referred [C.J.p. 60676] Zoning

Passed [C.J.p. 72108]

Map No. 14-D

Shihadeh, Ibrahim

1525 E 55th St, 5500 S Lake Park Ave, 5505-5519 S Harper Ave

App No. 17836, B3-5 to C2-5

City Clerk (transmitted by) O2013-7532

Referred [C.J.p. 60673] Zoning

Passed [C.J.p. 72108]

ZONING RECLASSIFICATIONS

Map No. 14-G

Chicago Neighborhood Initiatives, Inc. on behalf of City of Chicago

6150-6160 S Halsted St, 6220-6258 S Halsted St, 800-932 W 63rd St, 6247-6259 S Sangamon St and 801-931 W 63rd Pkwy

App No. 17832, C1-2 to C1-3 to C1-3 then to BPD

City Clerk (transmitted by) SO2013-6104

Referred [C.J.p. 58791] Zoning

Map No. 14-N

MB Property Group, Inc,

5551-5553 S Nagle Ave

App No. 17841, RS2 to RS3

City Clerk (transmitted by) O2013-7537

Referred [C.J.p. 60673] Zoning

Passed [C.J.p. 72129]

Map No. 16-E

S Indiana Ave, at E Marquette Rd

App No. A-7950, RM5.5 to B3-3

Cochran (20) O2013-7635

Referred [C.J.p. 63025] Zoning

Passed [C.J.p. 72129]

Map No. 16-N

Chicago Title Land Trust ATUT 21-066231

7155-7157 W 63rd St, 6309-6319 S Harlem Ave

App No. 17894, C1-1 to C2-2

City Clerk (transmitted by) O2013-9415

Referred [C.J.p. 69074] Zoning

Map No. 22-G

9323-9339 S Ashland Ave

App No. A-7949, C2-2 to RS3

Brookins (21) O2013-7636

Referred [C.J.p. 63025] Zoning

Passed [C.J.p. 72130]

Map No. 28-H

Smith Parking Project LLC

11231-11235 S Western Ave

App No. 17904T1, RS1 to B1-1

City Clerk (transmitted by) O2013-9425

Referred [C.J.p. 69076] Zoning