



City of Chicago



O2018-7020

Office of the City Clerk

Document Tracking Sheet

Meeting Date:	9/20/2018
Sponsor(s):	Quinn (13)
Type:	Ordinance
Title:	Designation of 41st Precinct of 13th Ward as Restricted Residential Zone prohibiting additional shared housing units and vacation rentals
Committee(s) Assignment:	Committee on License and Consumer Protection

ORDINANCE

License


WHEREAS, Chapter 4-17 of the Municipal Code of Chicago authorizes the establishment of Restricted Residential Zones pursuant to an opt-out process, which requires a petition to trigger an ordinance; and

WHEREAS, The requisite procedural requirements have been met; now, therefore,

BE IT ORDAINED BY THE CITY COUNCIL OF THE CITY OF CHICAGO:

SECTION 1. Pursuant to Sections 4-17-020 and 4-17-040 of the Municipal Code of Chicago ("Code"), the 41st Precinct of the 13th Ward, as described herein, is hereby designated as a Restricted Residential Zone within the meaning of Chapter 4-17 of the Code. All new or additional shared housing units and vacation rentals shall be prohibited within the boundaries of such 41st Precinct, with such boundaries beginning at the southeast intersection of South Pulaski Road and West 69th Street, thence east on the south side of West 69th Street to the east side of South Springfield Avenue, thence north on the east side of South Springfield Avenue to the south side of West 68th Place, thence east on the south side of West 68th Place to the west side of South Hamlin Avenue, thence south on the west side of South Hamlin Avenue to the north side of West 71st Street, thence west on the north side of West 71st Street to the west side of South Springfield Avenue, thence south on the west side of South Springfield Avenue to the end point of the alley northeast of the Chicago Belt R.R., thence northwest, southwest and southeast from the end point of the alley northeast of the Chicago Belt R.R. to South Ridgeway Avenue (extended), thence south on South Ridgeway Avenue (extended) to West 75th Street (extended from the east) thence west on West 75th Street (extended from the east) to the east side of South Pulaski Road, and thence north on the east side of South Pulaski Road to the place of beginning.


SECTION 2. This ordinance shall take full force and effect upon its passage and publication, and shall remain in effect for four years following its effective date.


Alderman Marty Quinn, 13th Ward

PCT 41 WARD 13

Beginning at the intersection of S. Pulaski Rd. and W. 69th St., thence east on W. 69th St. to S. Springfield Av., thence north on S. Springfield Av. to W. 68th Pl., thence east on W. 68th Pl. to S. Hamlin Av., thence south on S. Hamlin Av. to W. 71st St., thence west on W. 71st St. to S. Springfield Av., thence south on S. Springfield Av. to the end point of the alley northeast of the Chicago Belt R.R., thence northwest, southwest and southeast from the end point of the alley northeast of the Chicago Belt R.R. to S. Ridgeway Av. (extended), thence south on S. Ridgeway Av. (extended) to W. 75th St. (extended from the east) thence west on W. 75th St. (extended from the east) to S. Pulaski Rd., and thence north on S. Pulaski Rd. to the place of beginning.

PCT 41 WARD 13





Legend


 Precinct Boundary

 Freeway


 Major Street


 Local Street

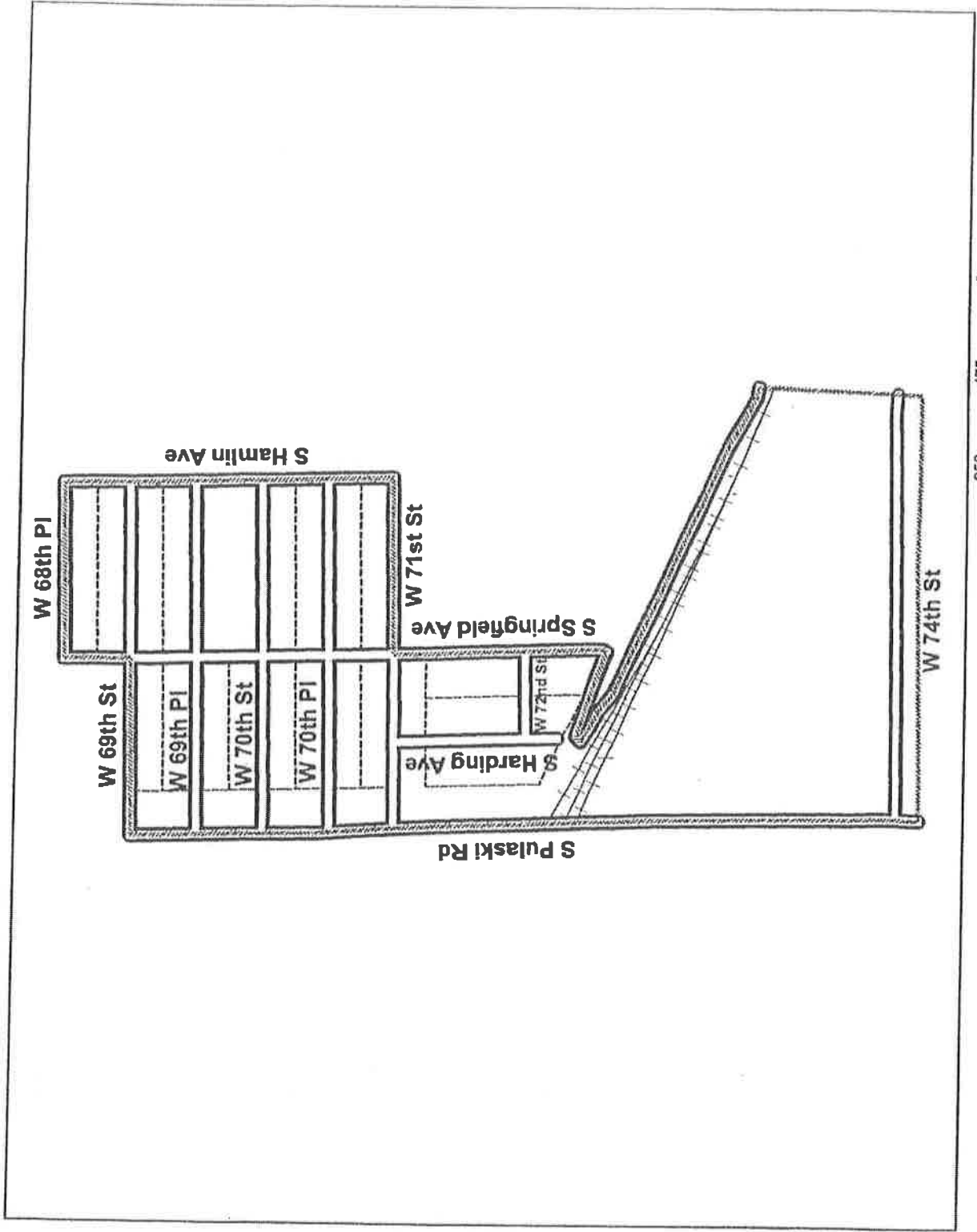
 Service Drive

 Ramp

 Alley

 Streams

 Railroad



Board of Elections
 City of Chicago
 69 W Washington, Suite 600
 Chicago, IL 60602
 312-269-7900
www.chicagoelections.com

September 19, 2012

