



OFFICE OF THE CITY CLERK  
CITY OF CHICAGO  
ANNA VALENCIA

NOTICE OF INTENT FORM

1. Submit a complete and accurate description of the precinct you wish to restrict.

The description of the precinct boundaries of the 30<sup>th</sup> Precinct of the 23<sup>rd</sup> Ward of the City of Chicago in the County of Cook and the State of Illinois, as such precinct existed as of the last General Election, is as follows:

Please See Attached.

2. Please select the scope of restriction sought for the 30<sup>th</sup> Precinct of the 23<sup>rd</sup> Ward:

**A: Restricting Shared Housing Units and Vacation Rentals**

- Restrict all new or additional *shared housing units AND vacation rentals*.
- Restrict all new or additional *shared housing units*.
- Restrict all new or additional *vacation rentals*.

OR

**B: Restricting Shared Housing Units and Vacation Rentals that are NOT their owner's Primary Residence:**

- Restrict all new or additional *shared housing units AND vacation rentals* that **ARE NOT** their owner's or tenant's primary residence.
- Restrict all new or additional *shared housing units* that **ARE NOT** their owner's or tenant's primary residence
- Restrict all new or additional *vacation rentals* that **ARE NOT** their owner's or tenant's primary residence.

Jose L. Reyes  
Petitioner Name

Jose Reyes  
Signature

1/13/20  
Date










2020 JAN 13 AM 11:27

RECEIVED #2

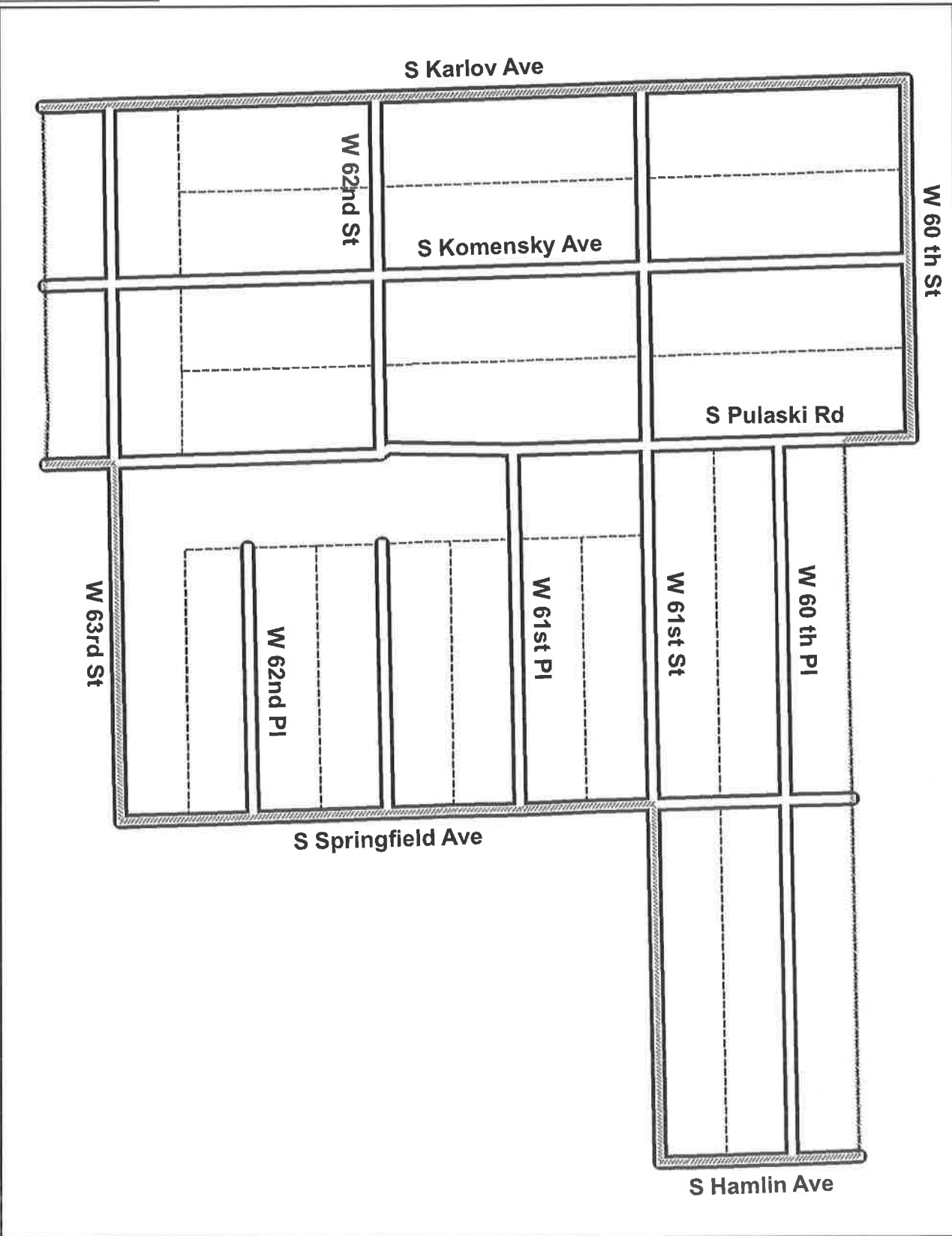
# PCT 30 WARD 23



## Legend

-  Precinct Boundary
-  Freeway
-  Major Street
-  Local Street
-  Service Drive
-  Ramp
-  Alley
-  Streams
-  Railroad

Board of Elections  
City of Chicago  
69 W Washington, Suite 600  
Chicago, IL 60602  
312-269-7900  
[www.chicagoelections.com](http://www.chicagoelections.com)



September 19, 2012



## PCT 30 WARD 23

Beginning at the intersection of S. Karlov Av. and W. 60<sup>th</sup> St., thence east on W. 60<sup>th</sup> St. to S. Pulaski Rd., thence south on S. Pulaski Rd. to the alley north of W. 60<sup>th</sup> Pl., thence east on the alley north of W. 60<sup>th</sup> Pl. to S. Hamlin Av., thence south on S. Hamlin Av. to W. 61<sup>st</sup> St., thence west on W. 61<sup>st</sup> St. to S. Springfield Av., thence south on S. Springfield Av. to W. 63<sup>rd</sup> St., thence west on W. 63<sup>rd</sup> St. to S. Pulaski Rd., thence south on S. Pulaski Rd. to the alley south of W. 63<sup>rd</sup> St., thence west on the alley south of W. 63<sup>rd</sup> St. to S. Karlov Av., and north on S. Karlov Av. to the place of beginning.