



CITY OF CHICAGO



OFFICE OF THE CITY CLERK
ANNA M. VALENCIA

NOTICE OF INTENT FORM

1. Submit a complete and accurate description of the precinct you wish to restrict.

The description of the precinct boundaries of the 1 Precinct of the 41 Ward of the City of Chicago in the County of Cook and the State of Illinois, as such precinct existed as of the last General Election, is as follows:

HOWARD TO THE NORTH
HARLEM TO THE EAST
CHASE TO THE SOUTH
OKETO TO THE WEST

2. Please select the scope of restriction sought for the 1 Precinct of the 41 Ward:

Restricting a Cannabis Zone

- Restrict *home cultivation*;
- Restrict *one or more types of cannabis business establishments:*
(Please check all that apply)
 - Cultivation Center*
 - Craft Grower*
 - Processing Organization*
 - Infuser Organization*
 - Dispensing Organization*
 - Transporting Organization*

- Restrict *home cultivation AND one or more types of cannabis business establishments:*
(Please check all that apply)
 - Cultivation Center*
 - Craft Grower*
 - Processing Organization*
 - Infuser Organization*
 - Dispensing Organization*
 - Transporting Organization*

Brian Murphy
Petitioner Name

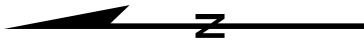
Brian Murphy
Signature

29 Dec 2020
Date





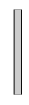




PCT 01 WARD 41

Beginning at the intersection of N. Oketo Av. and W. Howard St., thence east on W. Howard St. to N. Harlem Av., thence south on N. Harlem Av. to W. Chase Av., thence west on W. Chase Av. to N. Oketo Av., and thence north on N. Oketo Av. to the place of beginning.

PCT 01 WARD 41



Legend

-  Precinct Boundary
-  Freeway
-  Major Street
-  Local Street
-  Service Drive
-  Ramp
-  Alley
-  Streams
-  Railroad



Board of Elections
 City of Chicago
 69 W Washington, Suite 600
 Chicago, IL 60602
 312-269-7900
www.chicagoelections.com